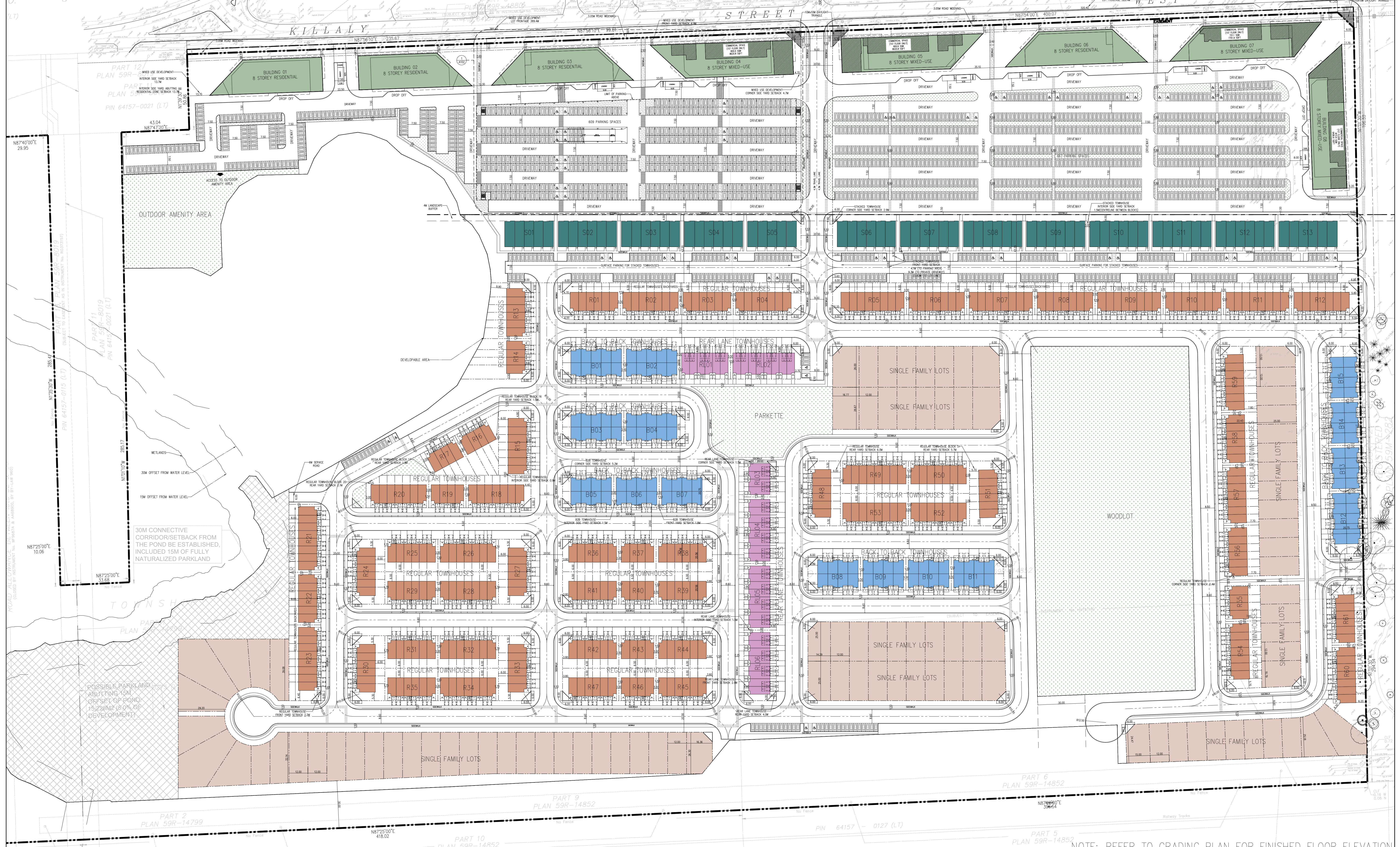





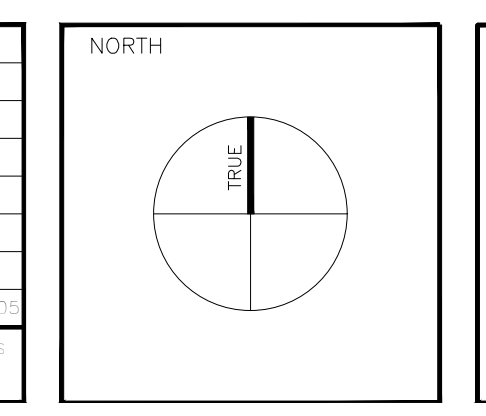
## ISSUED FOR REZONING

KILLALY STREET W  
(PART OF LOTS 31,32,33 CONCESSION 1 & PART OF ROAD ALLOWANCE BETWEEN TOWNSHIPS  
OF WAINFLEET & HUMBERSTONE, PART OF ROAD ALLOWANCE BETWEEN LOTS 32 & 33)  
PORT COLBORNE, ON



ALL DRAWINGS AND RELATED DOCUMENTS ARE THE COPYRIGHT PROPERTY OF ICON ARCHITECTS INC. AND MUST BE RETURNED UPON REQUEST. REPRODUCTION OF DRAWINGS AND RELATED DOCUMENTS IN WHOLE OR IN PART IS FORBIDDEN WITHOUT WRITTEN PERMISSION OF ICON ARCHITECTS INC. ALL DIMENSIONS AND MEASUREMENTS MUST BE CHECKED AND VERIFIED BY THE CONTRACTOR. THE CONTRACTOR MUST REPORT ALL DISCREPANCIES AND ERRORS OR OMISSIONS TO THE ARCHITECT IN WRITING. THIS DRAWING IS NOT FOR CONSTRUCTION UNLESS IT CLEARLY STATES "ISSUED FOR CONSTRUCTION" BY THE ARCHITECT ON THE REVISION COLUMN. DO NOT SCALE DRAWINGS.

LEGEND	
	MIXED USE RESIDENTIAL BUILDING
	COMMERCIAL SPACE
	STACKED TOWNHOUSES
	BACK TO BACK TOWNHOUSES
	REGULAR TOWNHOUSES
	SINGLE FAMILY HOUSES
	REAR LANE TOWNHOUSES



**KILLALY STREET W  
(PART OF LOTS 31,32,33 CONCESSION 1 &  
PART OF ROAD ALLOWANCE BETWEEN  
TOWNSHIPS OF WAINFLEET &  
HUMBERSTONE, PART OF ROAD  
ALLOWANCE BETWEEN LOTS 32 & 33)  
PORT COLBORNE, ON**

DRAWING TITLE  
**SITE PLAN**

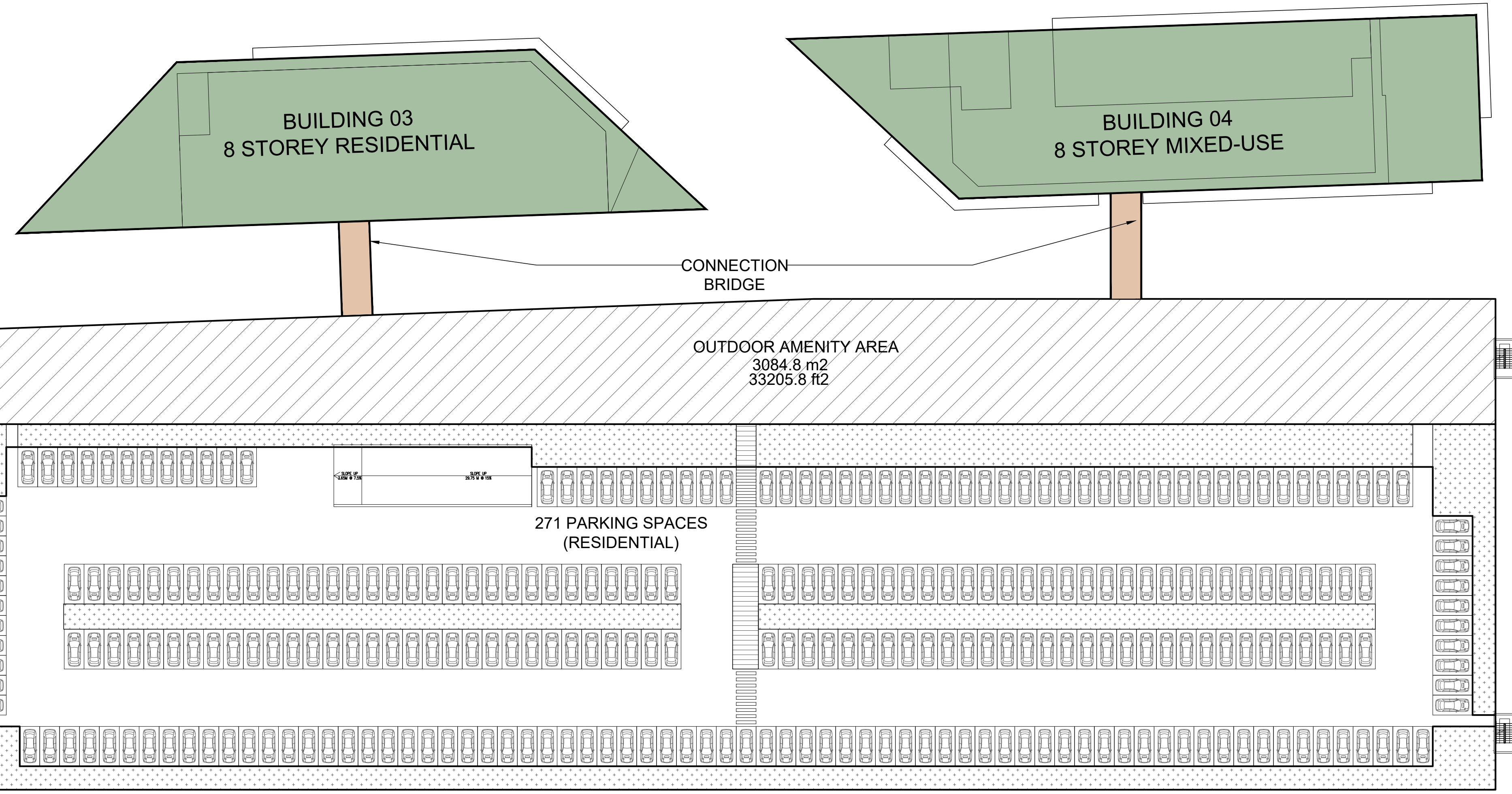
Scale: 1:1000  
Date: **APR. 05, 2024**  
Project No. **22129**

Drawn by: YA  
Checked by: RE  
Drawing No. **A101**

NOTE: REFER TO GRADING PLAN FOR FINISHED FLOOR ELEVATION

815 - 4789 YONGE ST. TORONTO  
M4B 2Z4  
TEL: 416-224-0505 FAX: 416-224-0504

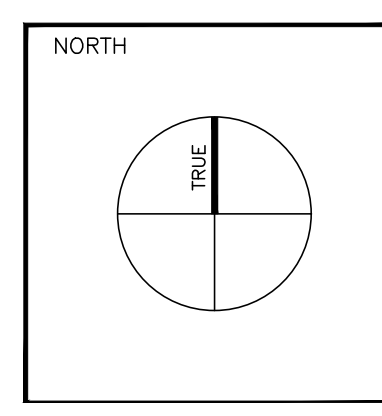
**ICON ARCHITECTS**



1  
A102  
PARKING AREA SECOND FLOOR  
SCALE - 1/400

NOTE: REFER TO GRADING PLAN FOR FINISHED FLOOR ELEVATION

ALL DRAWINGS AND RELATED DOCUMENTS ARE THE COPYRIGHT PROPERTY OF ICON ARCHITECTS INC. AND MUST BE RETURNED UPON REQUEST. REPRODUCTION OF DRAWINGS AND RELATED DOCUMENTS IN WHOLE OR IN PART IS FORBIDDEN WITHOUT WRITTEN PERMISSION OF ICON ARCHITECTS INC. ALL DIMENSIONS AND MEASUREMENTS MUST BE CHECKED AND VERIFIED BY THE CONTRACTOR. THE CONTRACTOR MUST REPORT ALL DISCREPANCIES AND ERRORS OR OMISSIONS TO THE ARCHITECT IN WRITING. THIS DRAWING IS NOT FOR CONSTRUCTION UNLESS IT CLEARLY STATES "ISSUED FOR CONSTRUCTION" BY THE ARCHITECT ON THE REVISION COLUMN. DO NOT SCALE DRAWINGS.

KILLALY STREET W  
(PART OF LOTS 31,32,33 CONCESSION 1 & PART OF ROAD ALLOWANCE BETWEEN TOWNSHIPS OF WAINFLEET & HUMBERSTONE, PART OF ROAD ALLOWANCE BETWEEN LOTS 32 & 33)  
PORT COLBORNE, ON

DRAWING TITLE  
**PARKING AREA (2ND FLOOR)**

Scale:  
**As Noted**

Date:  
**APR. 05, 2024**

Project No.  
**22129**

Drawn by:  
**YA**

Checked by:  
**RE**

Drawing No.  
**A102**

815 - 4788 YONGE ST. TORONTO ONTARIO M4W 1G7  
TEL: 416-224-0505 FAX: 416-224-0504





No.	Provision	Required	Proposed	Compliance
2.21	Railway Right-of-Way	a) Notwithstanding any other provisions of this By-law, no building or structure for the purpose of human habitation shall be constructed any closer than 15 metres to any functioning railway right-of-way.	30 m	Yes
3.1.1	Parking Space Requirements for Residential Use	Parking Requirements for Apartment Building	1.25 per unit = 1,231 x 1.25 = 1,538.75 (1,539)	No
3.1.2	Parking Space Requirements for Non-Residential Uses	Parking Requirements for: Animal Care Establishment, Restaurant, Service Commercial,	1 space per 20 sq. m. GFA 3,196.8 sq m / 20 = 160 (159.84)	
		<b>Total Parking Required</b>	<b>Total Parking Proposed:</b>	
		1,699	1,547	
3.2	Parking Space Dimension	Standard Parking Space Dimension	2.6 m x 5.2 m	Yes
		Standard Space Obstructed on one side	3.0 m x 5.2 m	Yes
		Accessible Space	3.7 m x 5.2 m	Yes
3.3	Accessible Parking	Accessible parking spaces shall be provided at the following rate:	501 and over - 2% of the required parking = 33.98	Yes
3.7	Ingress and Egress Standards	Driveways shall have a minimum unobstructed width of 7.5 metres where two-way traffic is permitted and 3 metres where only one-way direction of traffic flow is permitted, except that the minimum	7.5 m	Yes

No.	Provision	Required	Proposed	Compliance
3.10	Loading Spaces	b) width of a driveway accessory to a detached dwelling shall be 2.6 metres.		No
		c) Access to loading spaces shall be by means of a driveway at least 3.5 metres in width, contained within the lot on which the loading spaces are located and leading to either an improved or unimproved road or lane not less than 7.5 metres in width.	7.5 m	Yes
		d) A loading space shall be a minimum of 3.5 metres by 9 metres with a minimum clearance height of 4 metres.	3.5 m x 9 m	Yes
3.11.1	Landscape Buffer Provisions	a) A landscape buffer shall be provided between the edge of any parking area and an abutting lot line(s) in accordance with the following table:	Parking area with 100 or greater Abutting Public Road: 6m Lot Line Abutting a Public Road: 3m Lot Line Not Abutting a Public Road: 3m Lot Line Abutting a Residential, Institutional or Public and Park	No

No.	Provision	Required	Proposed	Compliance
3.11.2	Minimum Landscaped Open Space within Parking Areas	a) Zone: 4m a landscaped open space equal to 10% of the parking area shall be required within all parking areas with 100 or more parking spaces.	22%	Yes
3.13	Bicycle Parking Spaces	b) Each bicycle parking space shall be a minimum 1.8 m in length and 0.3 m in width.	1.8 m x 0.3 m	Yes
		c) Shall be located at a principal entrance of a building.	Bicycle parking facilities will be located within each mid-rise building. Several parking spaces will be located near the principal entrances also	Yes
3.13.1	Required Bicycle Parking	Residential Buildings with 10 or more dwelling units	6 Spaces plus 1 for every additional 10 dwelling units above 20. 6 + (1211/10) = 127.1 Retail/Service Commercial/All other non-residential uses in the Zoning By-law: 1 space per 1000 sqm. 3,196.8/1000= 4 (3.196) Total = 128 + 4 =132	Yes

Regulations	R4 Requirement	Proposed	Compliance
8.2 Permitted Use	<ul style="list-style-type: none"> <li>Dwelling, Detached;</li> <li>Dwelling, Semi-detached;</li> <li>Dwelling, Duplex;</li> <li>Dwelling, Triplex;</li> <li>Dwelling, Fourplex</li> <li>Dwelling Townhouse Block;</li> <li>Dwelling Townhouse Street;</li> <li>Apartment Buildings;</li> </ul>	<ul style="list-style-type: none"> <li>Dwelling, Detached;</li> <li>Dwelling, Stacked Townhouse</li> <li>Dwelling, Townhouse block;</li> <li>Dwelling, Back-to-back townhouse;</li> <li>Dwelling, Rear-Lane Townhouse;</li> <li>Dwelling, Townhouse Street</li> </ul>	No
<b>8.5 Zone Requirements – Dwelling, Townhouse Block</b>			
Minimum Lot Frontage	6 metres	6.0 metres - Stacked Townhouse	Yes
Minimum Lot Area	0.02 hectares (200 sq. m)	Block 11 on DPS: 14,377.8 sqm / 144 = 99.8 sqm Block 12 on DPS: 8,730.7 sqm / 84 = 103.9 sqm	No
Minimum Front Yard	7.5 metres	4.1 m - Stacked Townhouse to parking area 9.3 m - Stacked Townhouse to private driveway	No
Minimum Interior Side Yard	3 metres	1.5 m - Common Line between Stacked Townhouses	No
Minimum Corner Side Yard	4.5 metres	2.9 m - Stacked Townhouse	No
Minimum Rear Yard	6.0 metres	4.0 m - Stacked Townhouse	No
Maximum Building Height	11 metres	13.5 m - Stacked Townhouse	No
Minimum Landscape Area	25%	35.2% - Block 11 37.3% - Block 12	Yes
<b>8.6 Zone Requirements – Dwelling, Townhouse Street</b>			
Minimum Lot Frontage per unit	6 metres	4.88 metres - Regular Townhouse 6.5 metres - Back-to-Back 4.5 metres - Rear Lane Townhouse	No
Minimum Lot Area	0.02 hectares (200 sq. m)	98 sqm - interior Regular Townhouse unit 130 sqm - corner Regular Townhouse unit 66 sqm - interior Back-to-Back Townhouse unit 83 sqm - corner Back-to-Back Townhouse unit 99 sqm - interior Rear Lane Townhouse unit 133 sqm - corner Rear Lane	No

Regulations	R4 Requirement	Proposed	Compliance
Minimum Front Yard	7.5 metres	2.2 m - Regular Townhouse 1.8 m - Back-to-Back Townhouse 2.9 m - Rear Lane Townhouse	No
Minimum Interior Side Yard	3 metres	1.5 m - Regular Townhouse, all blocks except: • 0.9 m - Block R15 on SP 1.5 m - Back-to-Back Townhouse 1.5 m - Rear Lane Townhouse	No
Minimum Corner Side Yard	4.5 metres	4.5 m - Regular Townhouse, all blocks except: • 3.5 m at Block R13, R14, R42, R44, R45, 47 on SP • 3.0 m at Block R20 on SP • 1.5 m at Block R21 on SP • 0.4 m - Block R55 & R56 on SP 5.2 m - Back-to-Back Townhouse 2.7 m - Rear Lane Townhouse, all blocks except: • 1.5 m - Block RL03 on SP	No
Minimum Rear Yard	6.0 metres	6.0 m Regular Townhouse, all blocks except): • 1.5 m - Townhouse Block R16 on SP • 1.9 m - Townhouse Block R17 on SP • 2.1 m - Townhouse Block R20 on SP • 5.7 m - Townhouse Block R51 on SP 4.0 m (Rear Lane Townhouse) N/A, Common Wall (Back-to-Back Townhouse)	No
Maximum Height	11 metres	14.4 m (Regular Townhouse) 13.5 m (Back-to-Back Townhouse) 13.5 m (Rear Lane Townhouse)	No
Minimum Landscape Area	25%	31% (Regular Townhouse) 0% (Back-to-Back Townhouse) 15% (Rear Lane Townhouse)	No
<b>8.8 Zone Requirements – Detached Dwelling</b>			
Minimum Lot Frontage	12 m	12 m	Yes
Minimum Lot Frontage - Corner Lot	15 m	13.5 m	No
Minimum Lot Area	0.04 hectares (400 sqm)	300 sqm	No


Mixed-Use Regulation	Zone	Required	Proposed	Compliance
Permitted Use		<ul style="list-style-type: none"> <li>Apartment Building</li> <li>Restaurant (fast-food, full-service, take-out)</li> <li>Service Commercial</li> <li>Convenience Store, etc.</li> </ul>	<ul style="list-style-type: none"> <li>Apartment Building</li> <li>Restaurant (fast-food, full-service, take-out)</li> <li>Convenience Store, etc.</li> </ul>	Yes
<b>21.3 Zone Requirements – Mixed-use Buildings</b>				
Minimum Frontage	Lot 15 m	314.34m (Block 41 on DPS) 383.39m (Block 42 on DPS)	314.34m (Block 41 on DPS) 383.39m (Block 42 on DPS)	Yes
Minimum Lot Area	0.5 ha	40513.1sqm (Block 41 on DPS) 41681.2sqm (Block 42 on DPS)	40513.1sqm (Block 41 on DPS) 41681.2sqm (Block 42 on DPS)	Yes
Minimum Front Yard	9 m	4.9 m (Building 4)	4.9 m (Building 4)	No
Minimum Interior Side Yard	1.2 m	13.71 m	13.71 m	Yes
Minimum Interior Side Yard abutting Residential Zone	7.5 m or half the height of a Residential Zone the building, whichever is greater	13.71 m (Building 1)	13.71 m (Building 1)	Yes
Minimum Corner Side Yard	2 m	4.7 m (Building 4) 5.3 m (Building 5)	4.7 m (Building 4) 5.3 m (Building 5)	Yes
Minimum Rear Yard	4.5 m	>100 m	>100 m	Yes
Maximum Building Height	11 m	31.5 m	31.5 m	No
Minimum Landscape Buffer abutting Residential Zone	3 m	3 m	3 m	Yes
<b>21.10 Additional Zone Requirements – Apartment Building</b>				
Minimum Lot Frontage	18 m	314.34m (Block 41) 383.39m (Block 42)	314.34m (Block 41) 383.39m (Block 42)	Yes
Minimum Lot Area per Unit	125 sqm	40513.1sqm/146 units = 277.48sqm (Building 6 is Residential) - Block 41 41681.2sqm/424 units = 98.3sqm (Building 1, 2 & 3 are Residential) - Block 42	40513.1sqm/146 units = 277.48sqm (Building 6 is Residential) - Block 41 41681.2sqm/424 units = 98.3sqm (Building 1, 2 & 3 are Residential) - Block 42	No
Minimum Front Yard	9 m	4.90 m	4.90 m	No
Minimum Interior Side Yard	1 m	> 3 m	> 3 m	Yes
Minimum Corner Side Yard	7.5 m	N/A	N/A	N/A
Minimum Rear Yard	6 m	> 100 m	> 100 m	Yes
Maximum Building Height	20 m	31.5 m	31.5 m	No
Minimum Landscaped Area	25%	30.7%	30.7%	Yes

1 ZONING CHART  
A104 SCALE - N.T.S.

ALL DRAWINGS AND RELATED DOCUMENTS ARE THE COPYRIGHT PROPERTY OF ICON ARCHITECTS INC. AND MUST BE RETURNED UPON REQUEST. REPRODUCTION OF DRAWINGS AND RELATED DOCUMENTS IN WHOLE OR IN PART IS FORBIDDEN WITHOUT WRITTEN PERMISSION OF ICON ARCHITECTS INC. ALL DIMENSIONS AND MEASUREMENTS MUST BE CHECKED AND VERIFIED BY THE CONTRACTOR. THE CONTRACTOR MUST REPORT ALL DISCREPANCIES AND ERRORS OR OMISSIONS TO THE ARCHITECT IN WRITING. THIS DRAWING IS NOT FOR CONSTRUCTION UNLESS IT CLEARLY STATES "ISSUED FOR CONSTRUCTION" BY THE ARCHITECT ON THE REVISION COLUMN. DO NOT SCALE DRAWINGS.



NORTH



KILLALY STREET W  
(PART OF LOTS 31,32,33 CONCESSION 1 & PART OF ROAD ALLOWANCE BETWEEN TOWNSHIPS OF WAINFLEET & HUMBERSTONE, PART OF ROAD ALLOWANCE BETWEEN LOTS 32 & 33)  
PORT COLBORNE, ON

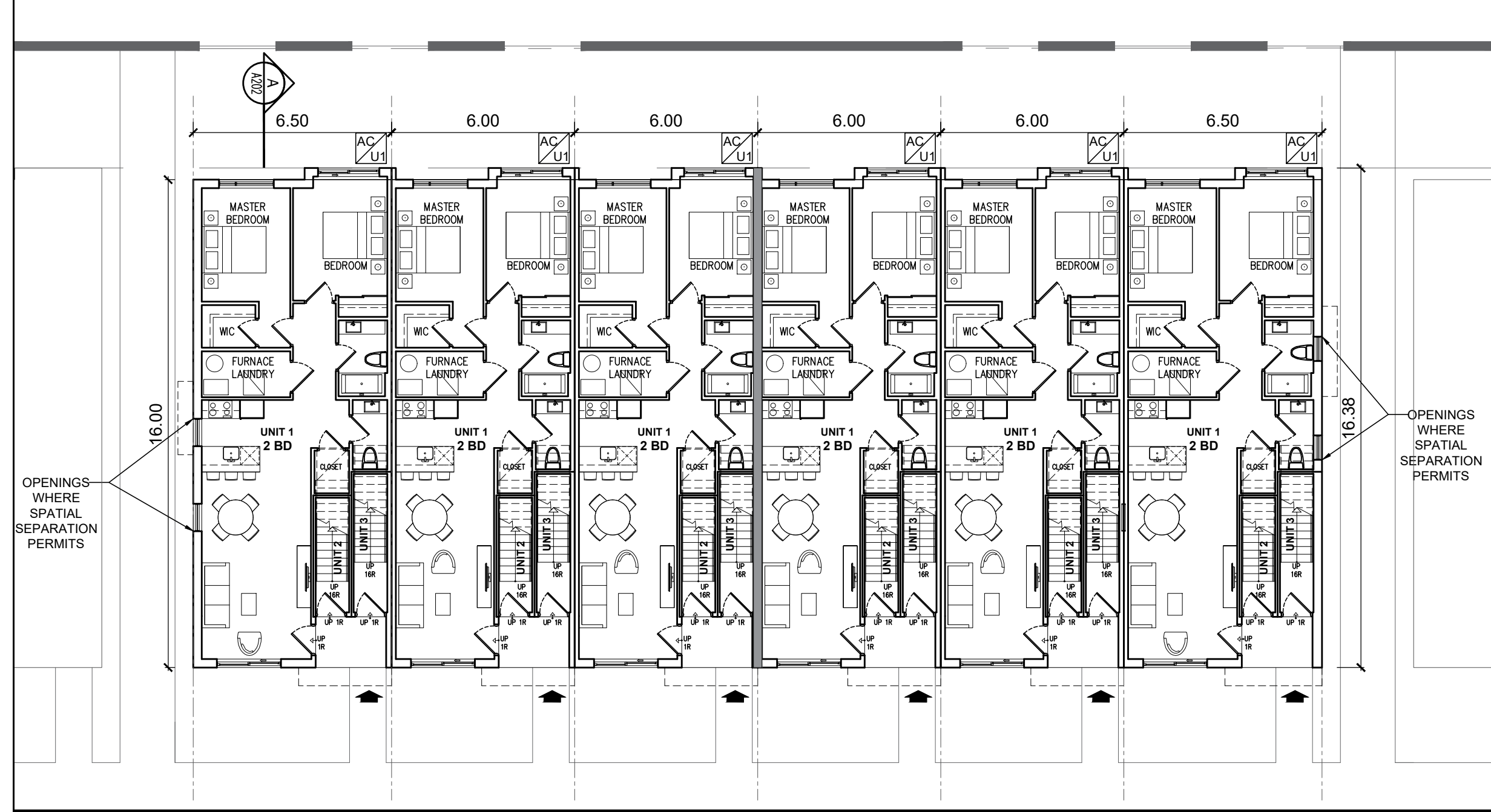
DRAWING TITLE  
ZONING CHART  
Scale: As Noted  
Date: APR. 05, 2024  
Project No. 22129

Drawn by: YA  
Checked by: RE  
Drawing No. A104

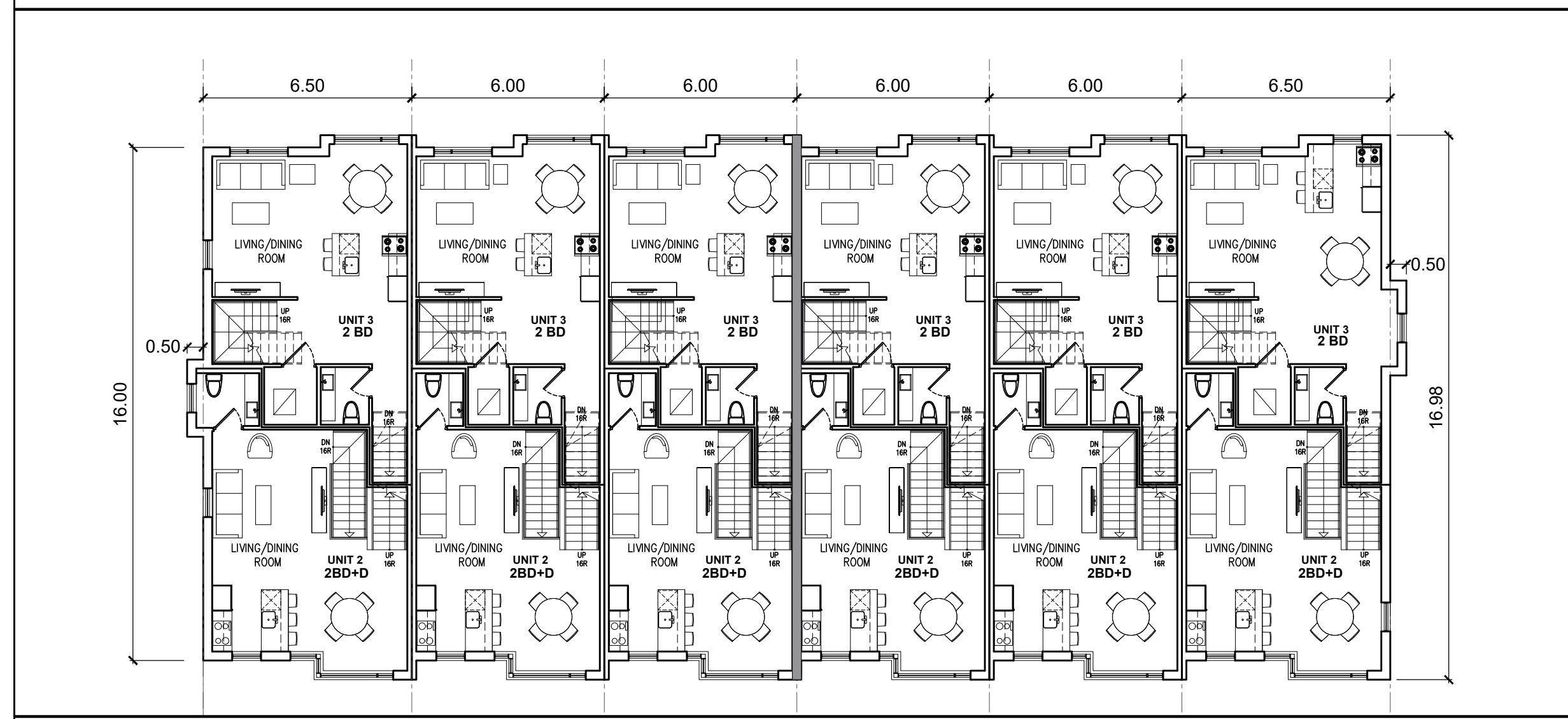
815 - 4789 YONGE ST. TORONTO ONTARIO M4M 1B7  
TEL: 416-224-0505 FAX: 416-224-0504



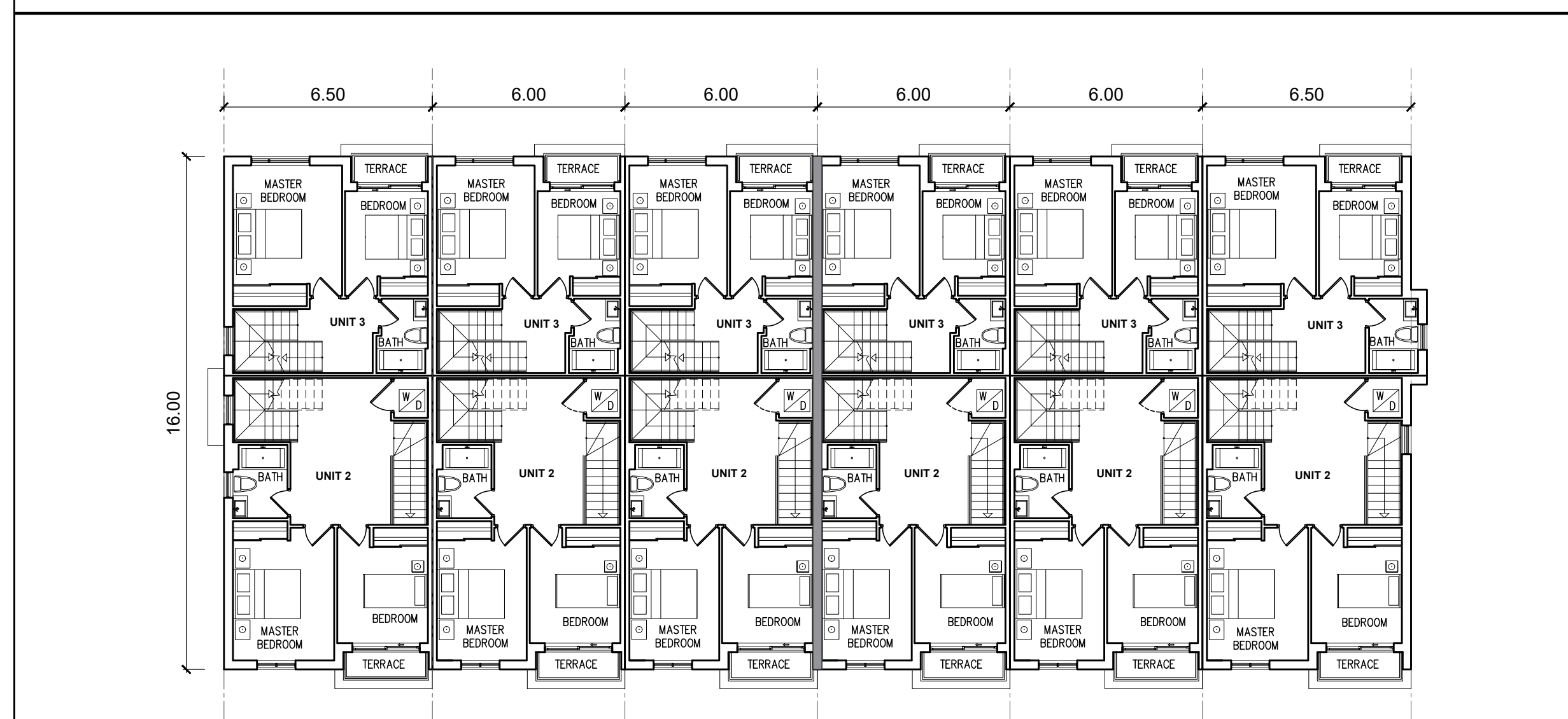




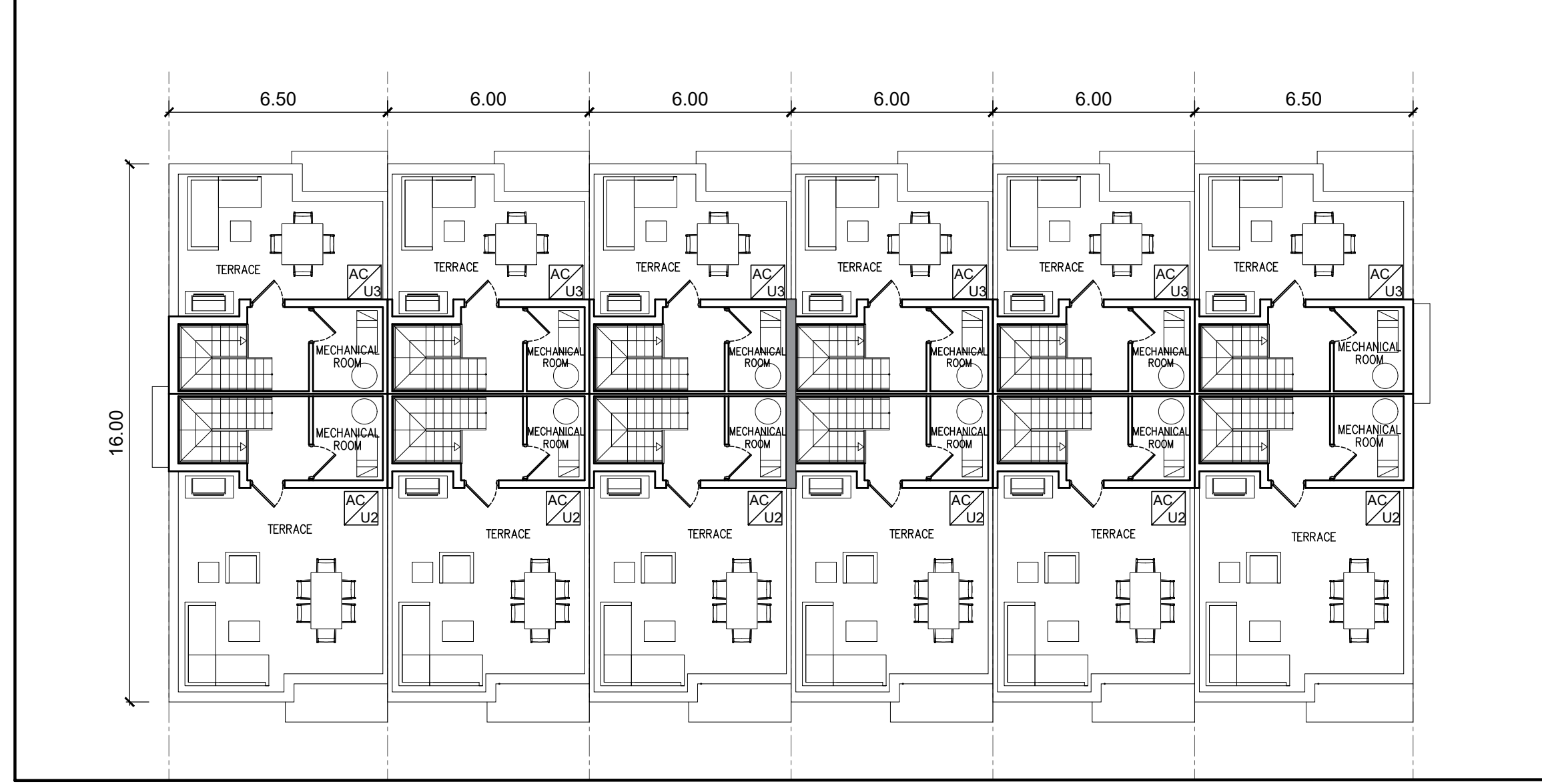
1 GROUND FLOOR PLAN  
SCALE: 1/150



2 2ND FLOOR PLAN  
SCALE: 1/150



3 3RD FLOOR PLAN  
SCALE: 1/150



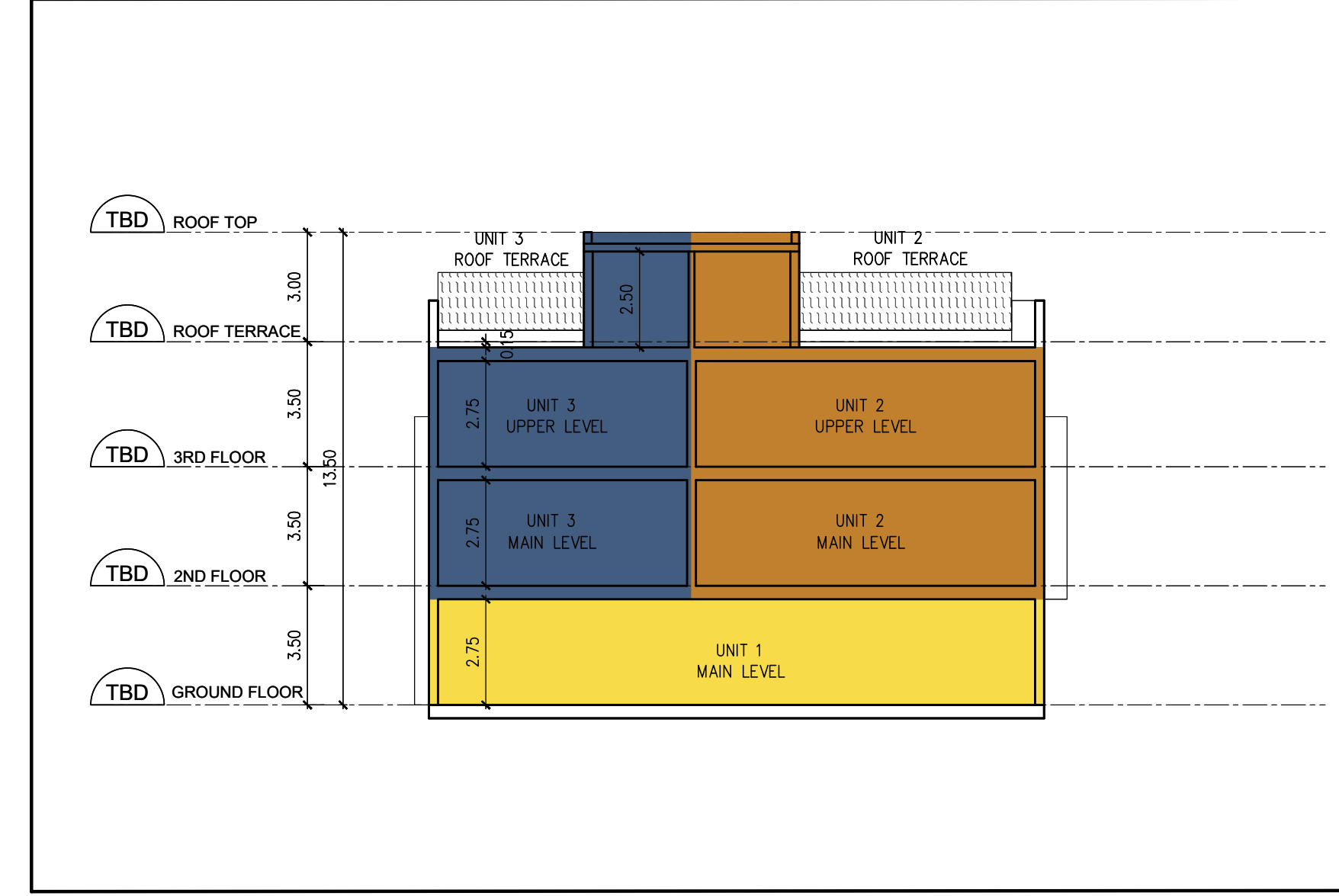
4 ROOF FLOOR PLAN  
SCALE: 1/150



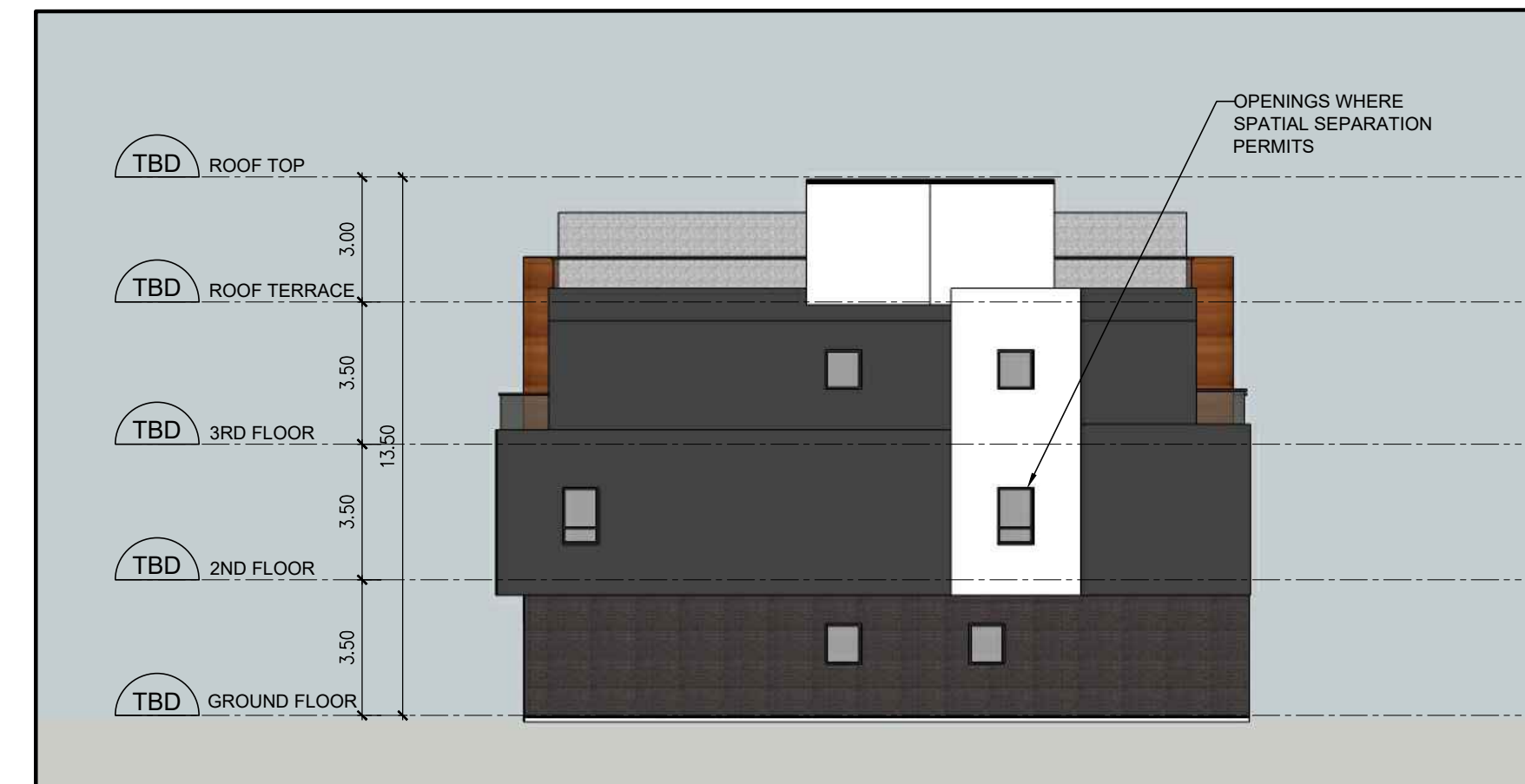
6 NORTH ELEVATION  
SCALE: 1/150



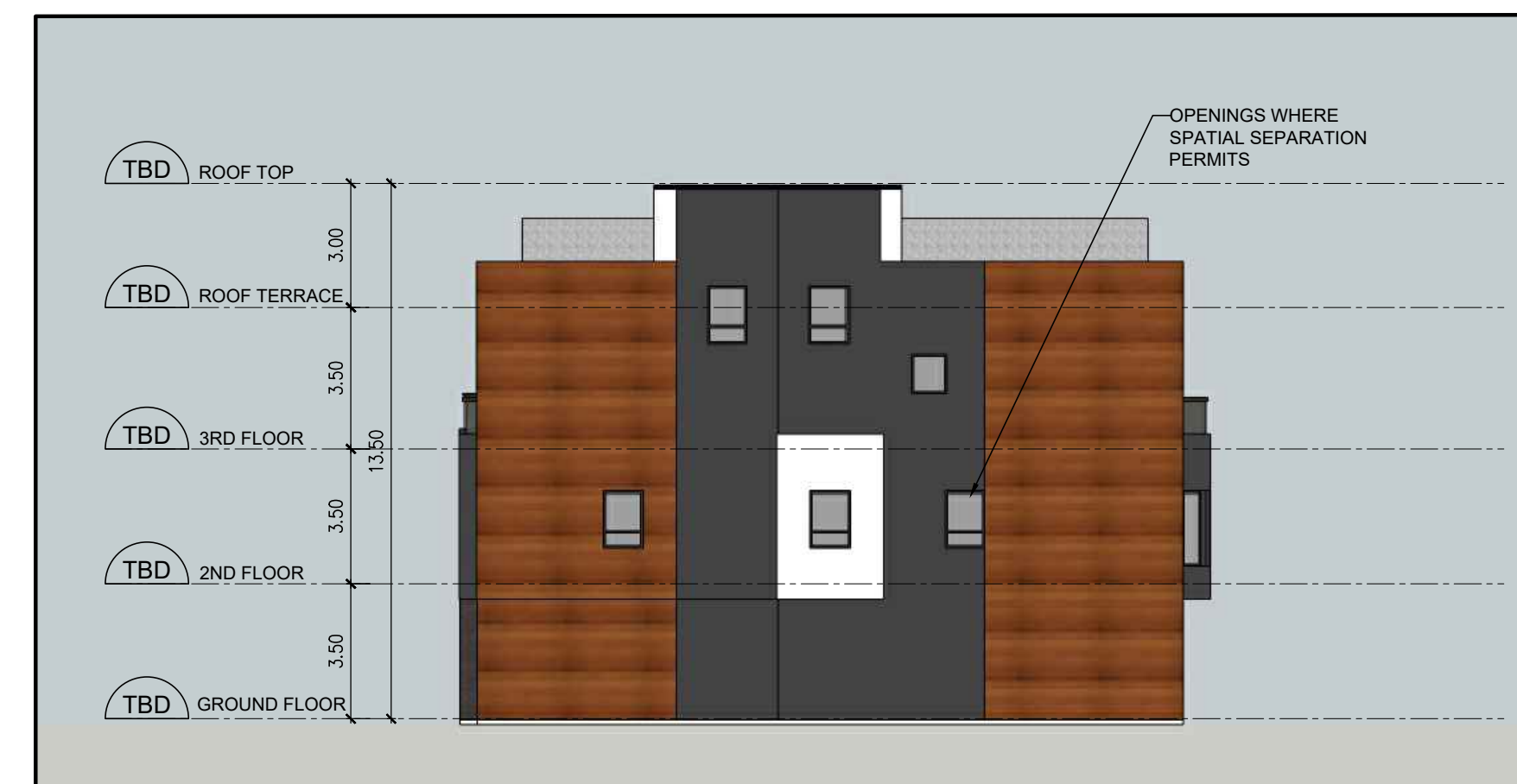
7 SOUTH ELEVATION  
SCALE: 1/150



5 TYPICAL SCHEMATIC SECTION  
SCALE: 1/150



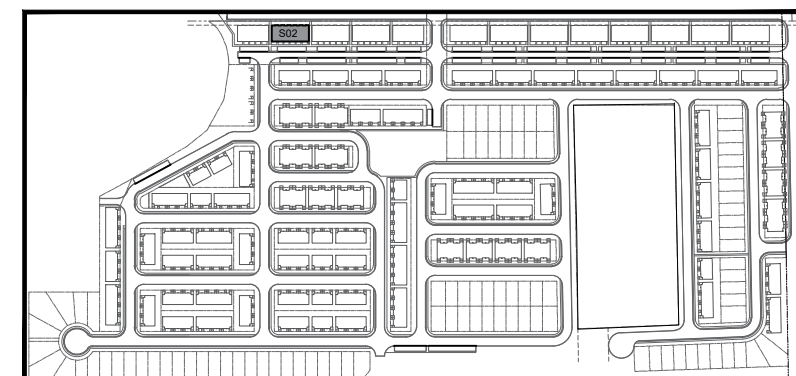
8 EAST ELEVATION  
SCALE: 1/150



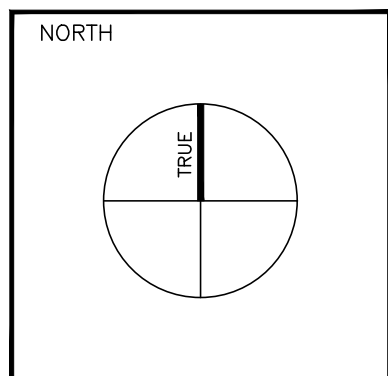
9 WEST ELEVATION  
SCALE: 1/150

NOTE: REFER TO GRADING PLAN FOR FINISHED FLOOR ELEVATION

ALL DRAWINGS AND RELATED DOCUMENTS ARE THE COPYRIGHT PROPERTY OF ICON ARCHITECTS INC. AND MUST BE RETURNED UPON REQUEST. REPRODUCTION OF DRAWINGS AND RELATED DOCUMENTS IN WHOLE OR IN PART IS FORBIDDEN WITHOUT WRITTEN PERMISSION OF ICON ARCHITECTS INC. ALL DIMENSIONS AND MEASUREMENTS MUST BE CHECKED AND VERIFIED BY THE CONTRACTOR. THE CONTRACTOR MUST REPORT ALL DISCREPANCIES AND ERRORS OR OMISSIONS TO THE ARCHITECT IN WRITING. THIS DRAWING IS NOT FOR CONSTRUCTION UNLESS IT CLEARLY STATES "ISSUED FOR CONSTRUCTION" BY THE ARCHITECT ON THE REVISION COLUMN. DO NOT SCALE DRAWINGS.



NO.	REVISION	DATE



KILLALY STREET W  
(PART OF LOTS 31,32,33 CONCESSION 1 & PART OF ROAD ALLOWANCE BETWEEN TOWNSHIPS OF WAINFLEET & HUMBERSTONE, PART OF ROAD ALLOWANCE BETWEEN LOTS 32 & 33) PORT COLBORNE, ON

DRAWING TITLE  
**PLANS, SECTION & ELEVATIONS (STACKED TOWNHOUSES S02)**  
Scale:  
As Noted  
Date:  
**APR. 05, 2024**  
Project No.  
**22129**

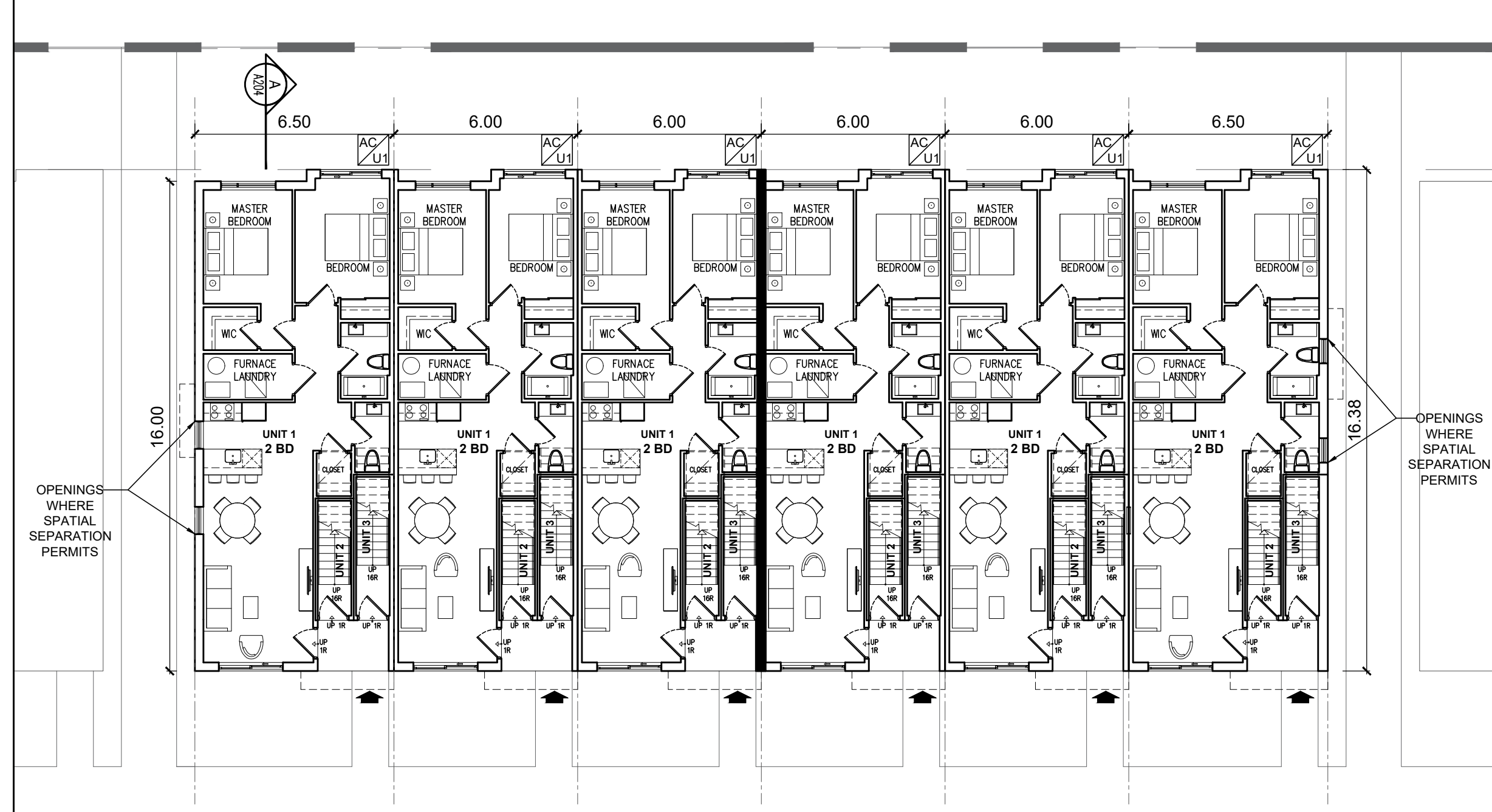
Drawn by:  
**YA**  
Checked by:  
**RE**  
Drawing No.  
**A202**

815 - 4789 YONGE ST. TORONTO ONTARIO M4W 1A4  
TEL: 416-224-0505 FAX: 416-224-0504

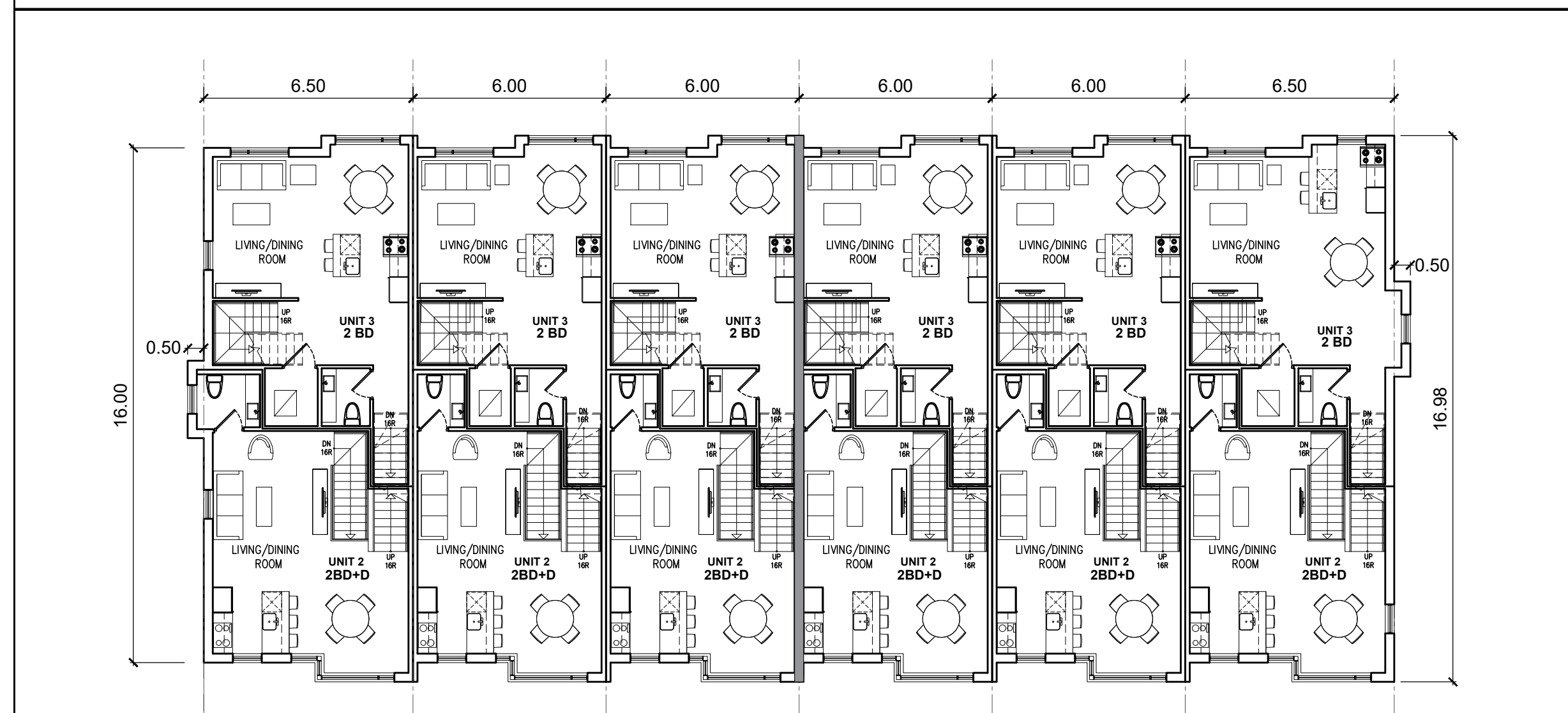




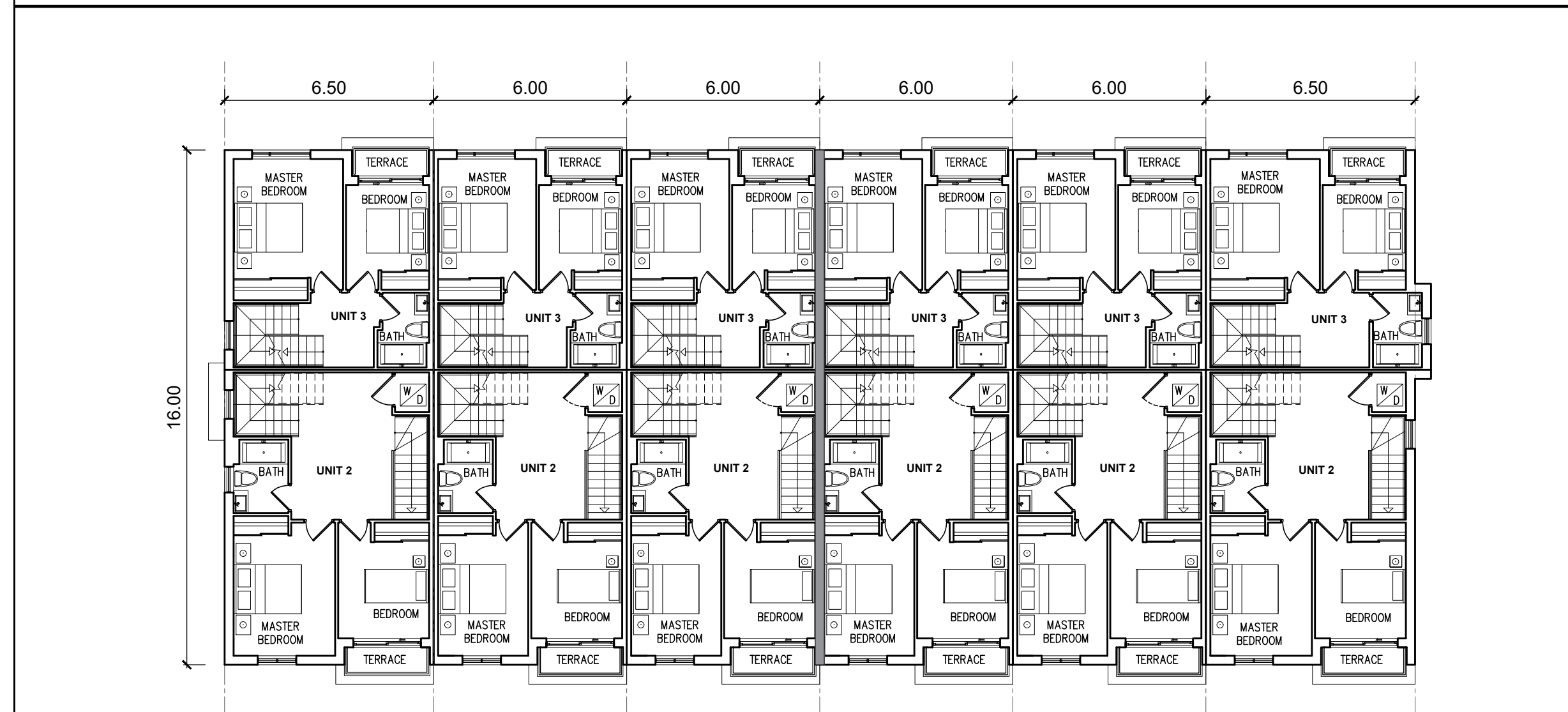




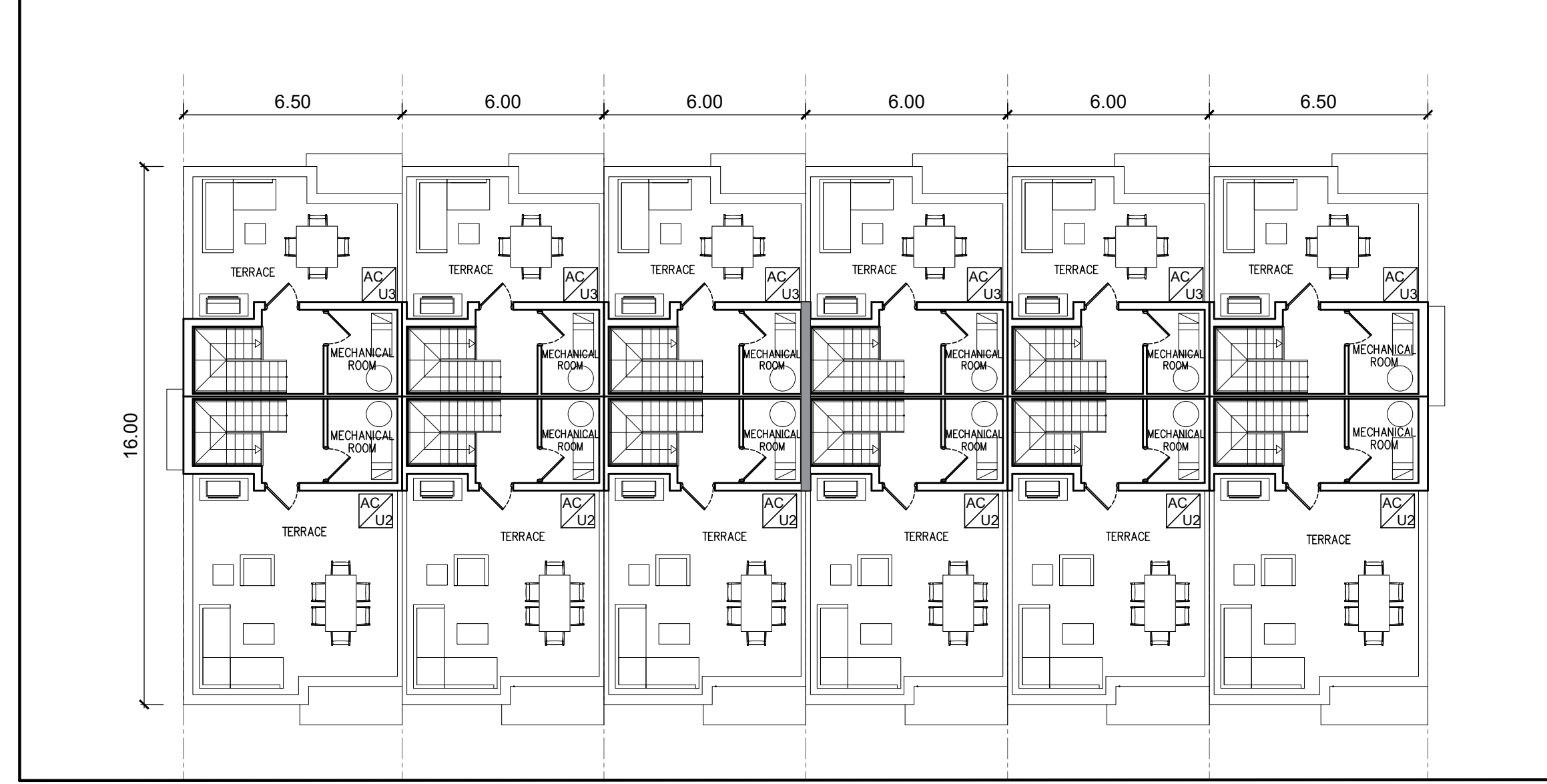
1 GROUND FLOOR PLAN  
A204 SCALE: 1/150



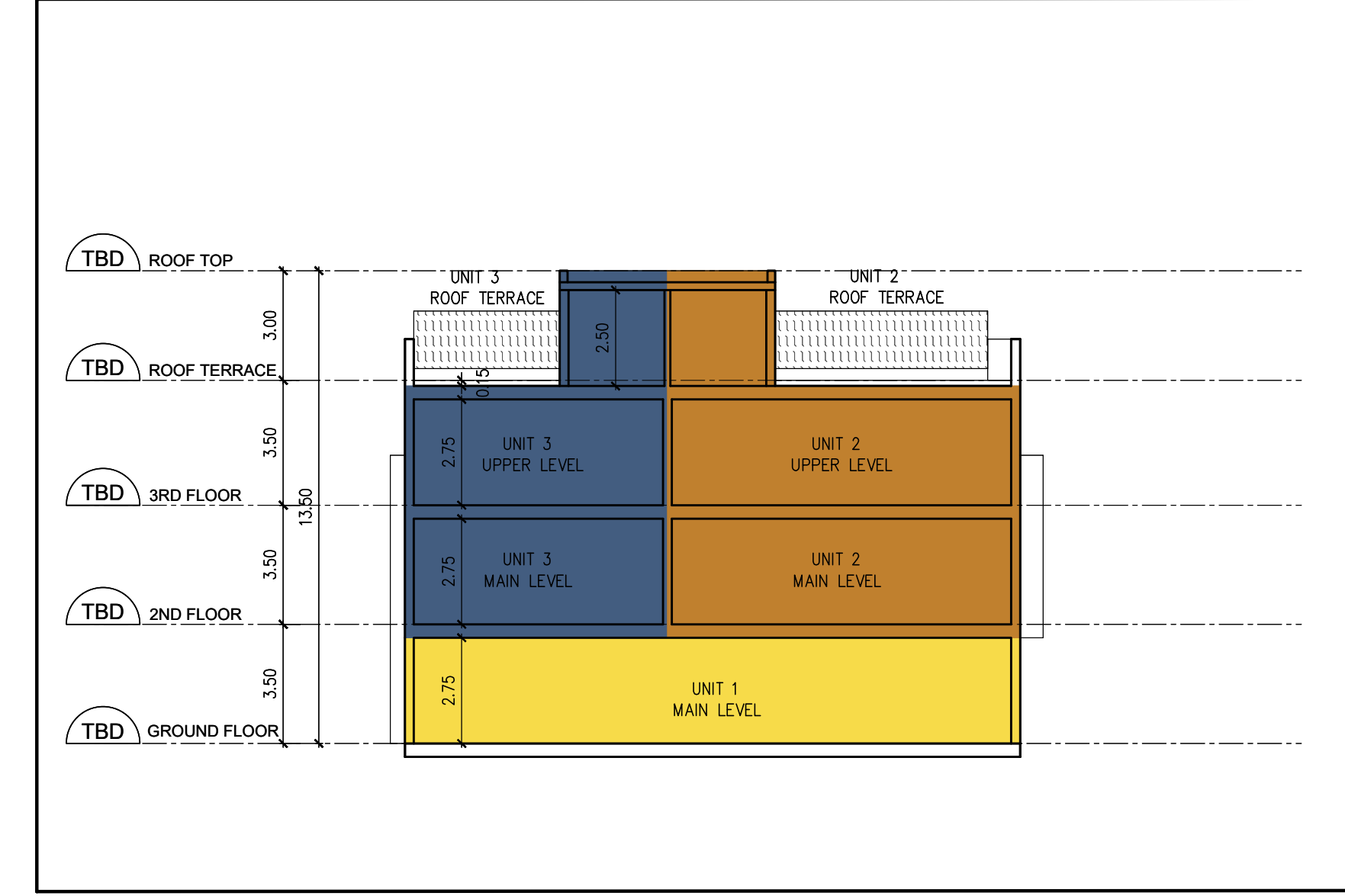
2 2ND FLOOR PLAN  
A204 SCALE: 1/150



3 3RD FLOOR PLAN  
A204 SCALE: 1/150



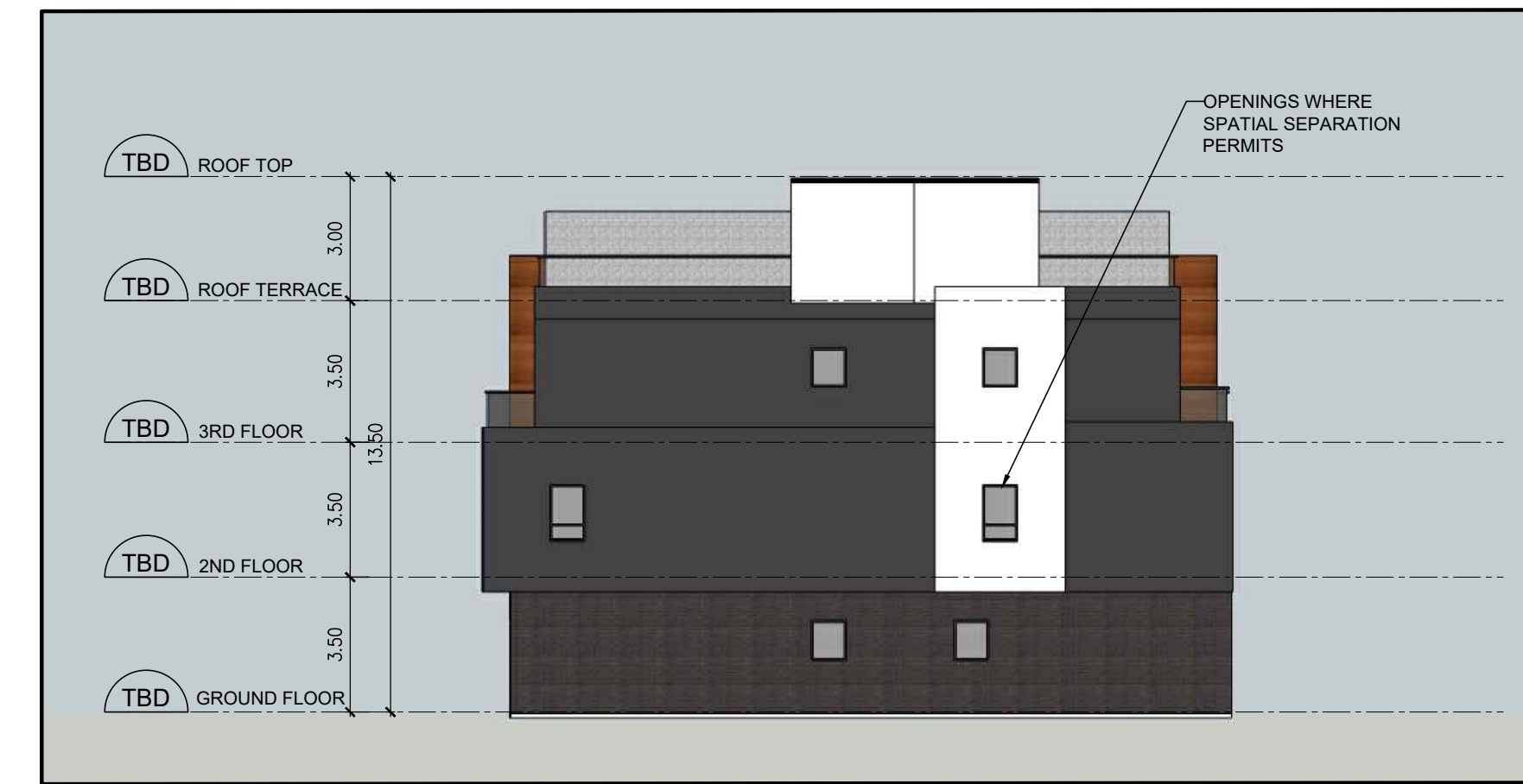
4 ROOF FLOOR PLAN  
A204 SCALE: 1/150



5 TYPICAL SCHEMATIC SECTION  
A204 SCALE: 1/150



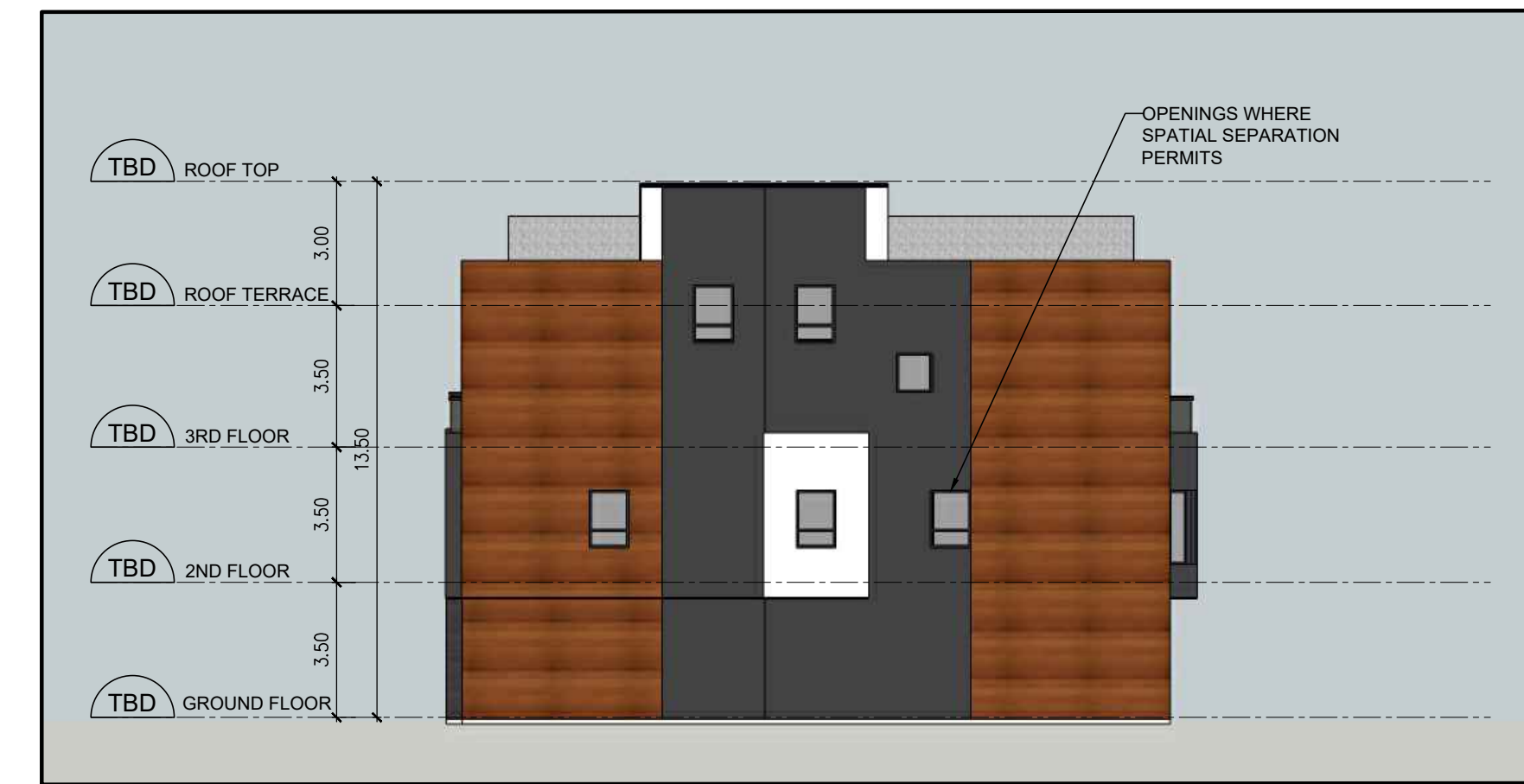
6 NORTH ELEVATION  
A204 SCALE: 1/150



8 EAST ELEVATION  
A204 SCALE: 1/150



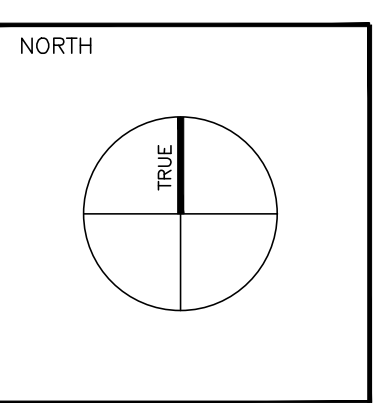
7 SOUTH ELEVATION  
A204 SCALE: 1/150



9 WEST ELEVATION  
A204 SCALE: 1/150

NOTE: REFER TO GRADING PLAN FOR FINISHED FLOOR ELEVATION

ALL DRAWINGS AND RELATED DOCUMENTS ARE THE COPYRIGHT PROPERTY OF ICON ARCHITECTS INC. AND MUST BE RETURNED UPON REQUEST. REPRODUCTION OF DRAWINGS AND RELATED DOCUMENTS IN WHOLE OR IN PART IS FORBIDDEN WITHOUT WRITTEN PERMISSION OF ICON ARCHITECTS INC. ALL DIMENSIONS AND MEASUREMENTS MUST BE CHECKED AND VERIFIED BY THE CONTRACTOR. THE CONTRACTOR MUST REPORT ALL DISCREPANCIES AND ERRORS OR OMISSIONS TO THE ARCHITECT IN WRITING. THIS DRAWING IS NOT FOR CONSTRUCTION UNLESS IT CLEARLY STATES "ISSUED FOR CONSTRUCTION" BY THE ARCHITECT ON THE REVISION COLUMN. DO NOT SCALE DRAWINGS.



KILLALY STREET W  
(PART OF LOTS 31,32,33 CONCESSION 1 & PART OF ROAD ALLOWANCE BETWEEN TOWNSHIPS OF WAINFLEET & HUMBERSTONE, PART OF ROAD ALLOWANCE BETWEEN LOTS 32 & 33) PORT COLBORNE, ON

DRAWING TITLE  
**PLANS, SECTION & ELEVATIONS (STACKED TOWNHOUSES S04)**  
Scale:  
As Noted  
Date:  
APR. 05, 2024  
Project No.  
**22129**

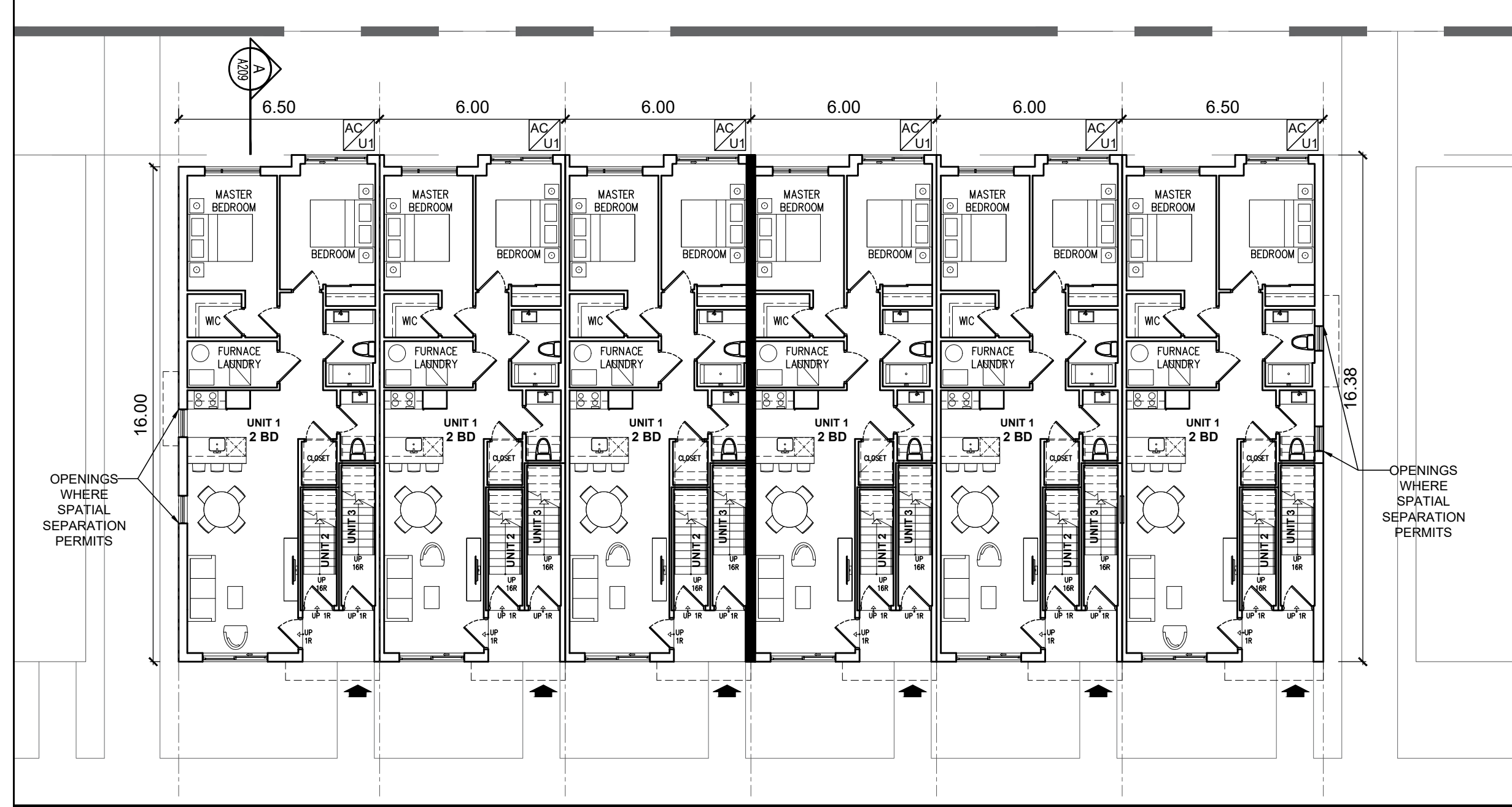
Drawn by:  
YA  
Checked by:  
RE  
Drawing No.  
**A204**



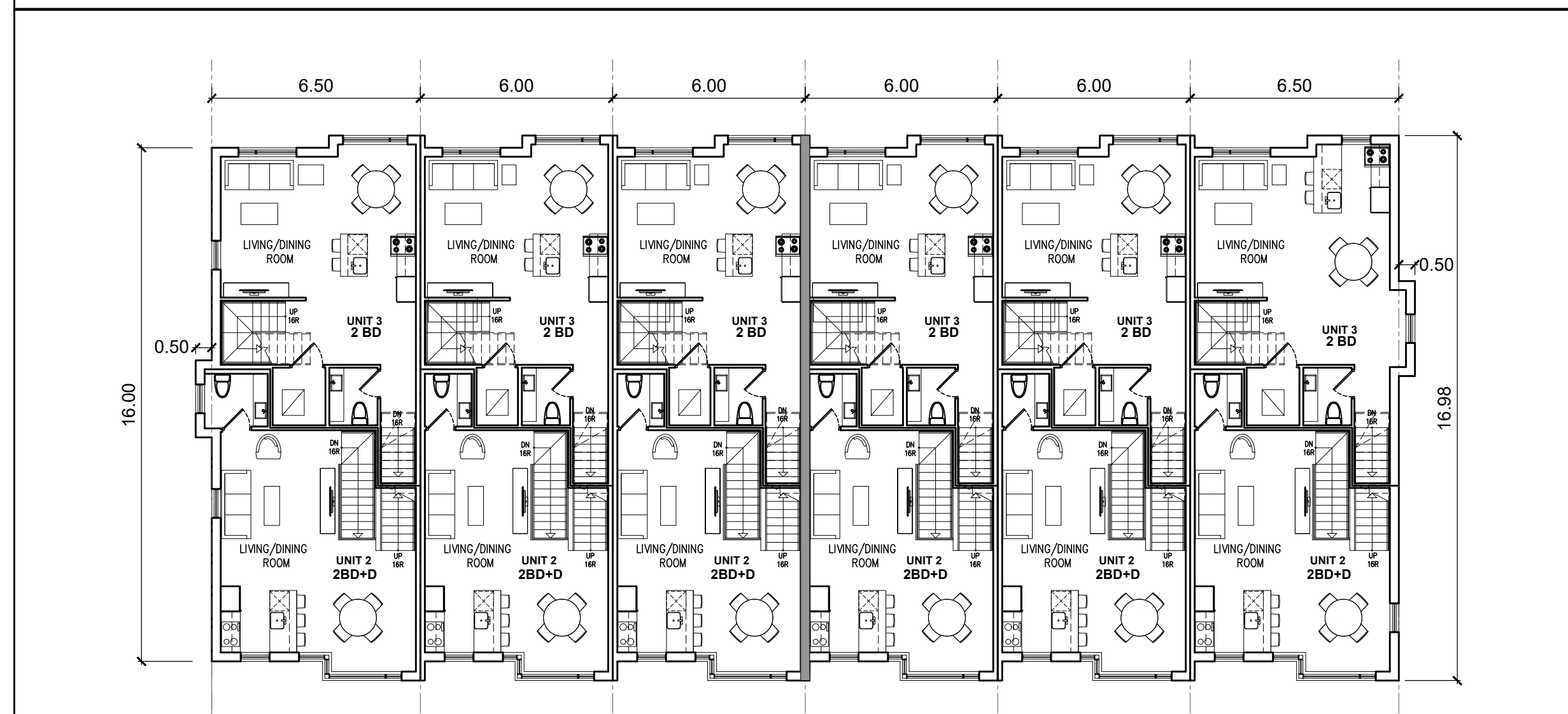




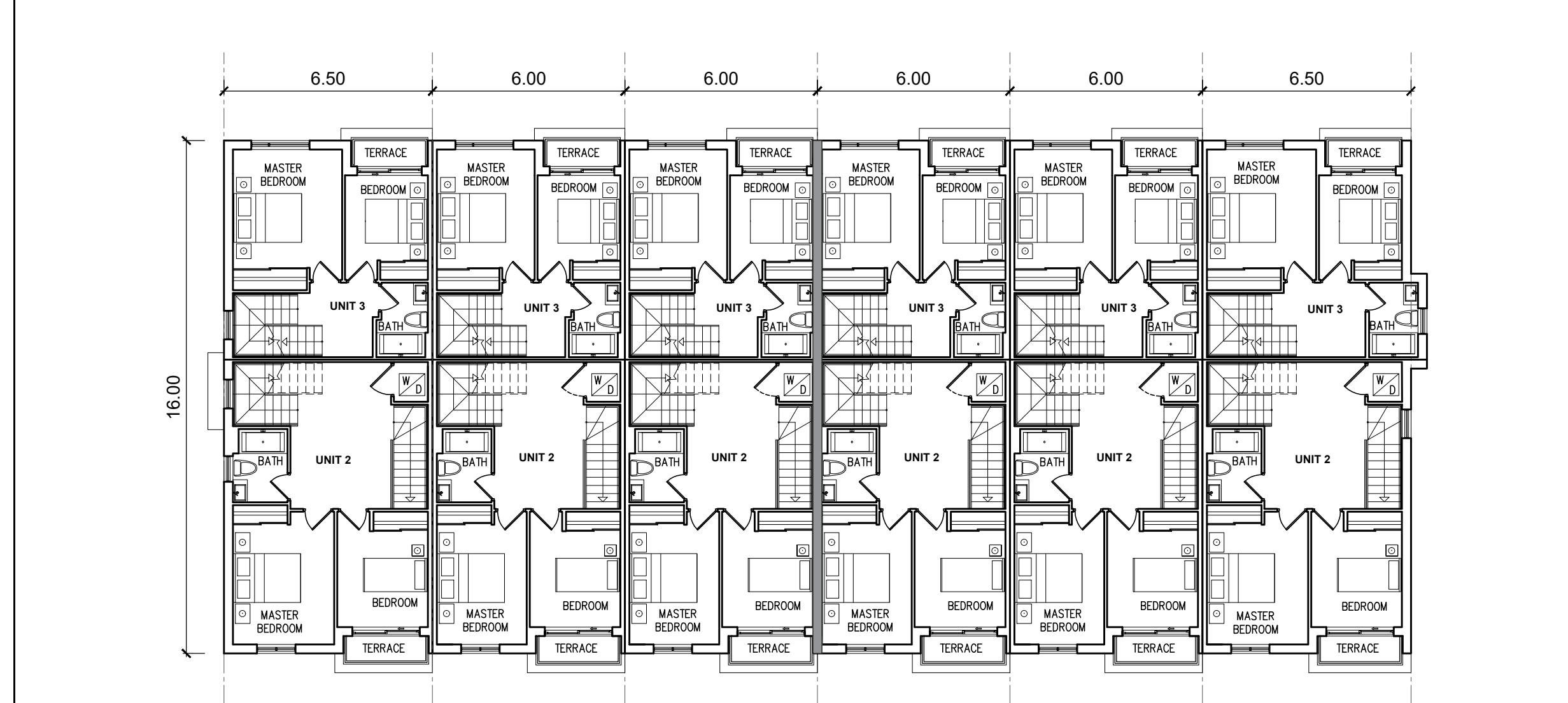




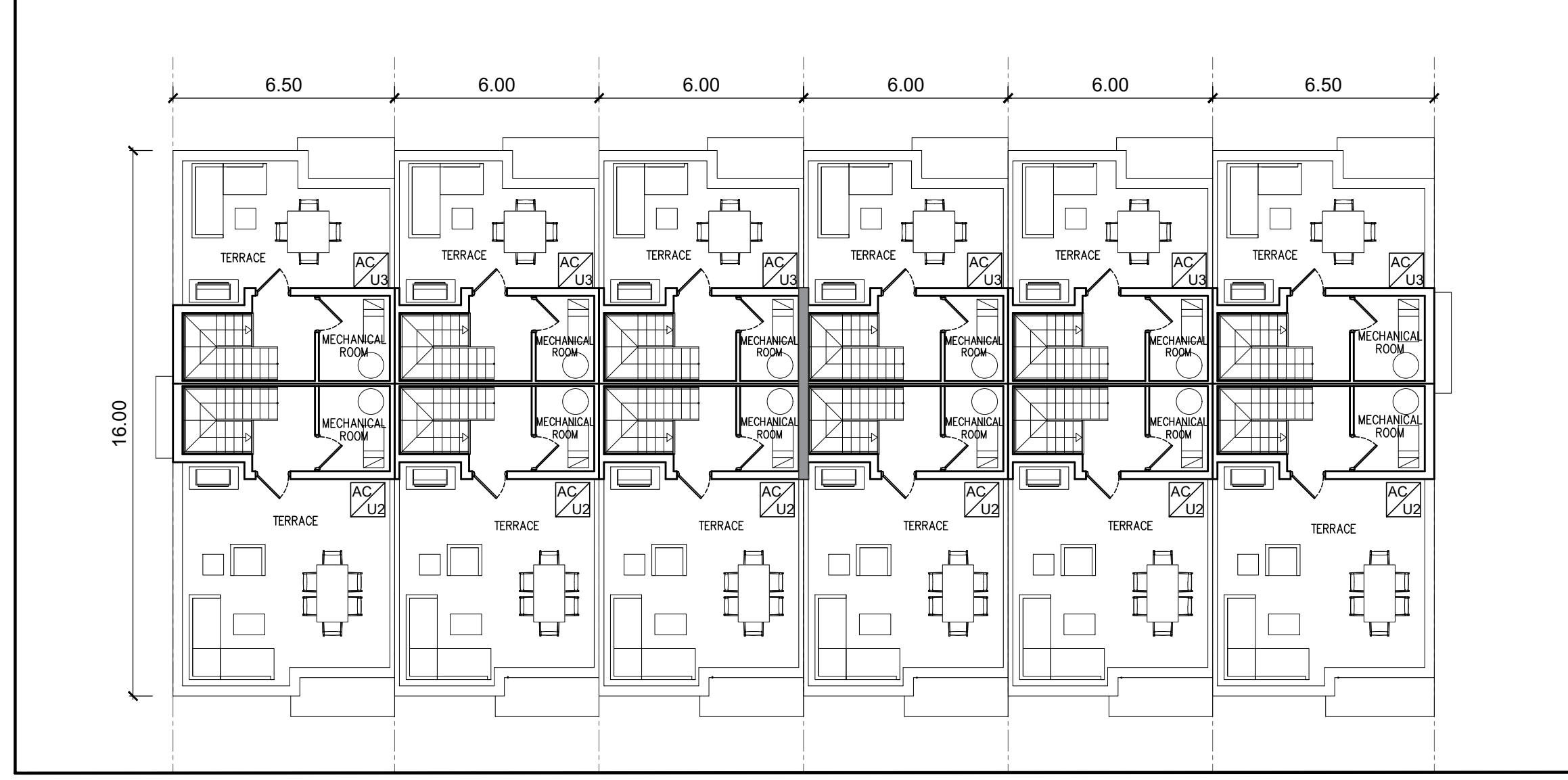
1 GROUND FLOOR PLAN  
A208 SCALE: 1/150



2 2ND FLOOR PLAN  
A208 SCALE: 1/150



3 3RD FLOOR PLAN  
A208 SCALE: 1/150



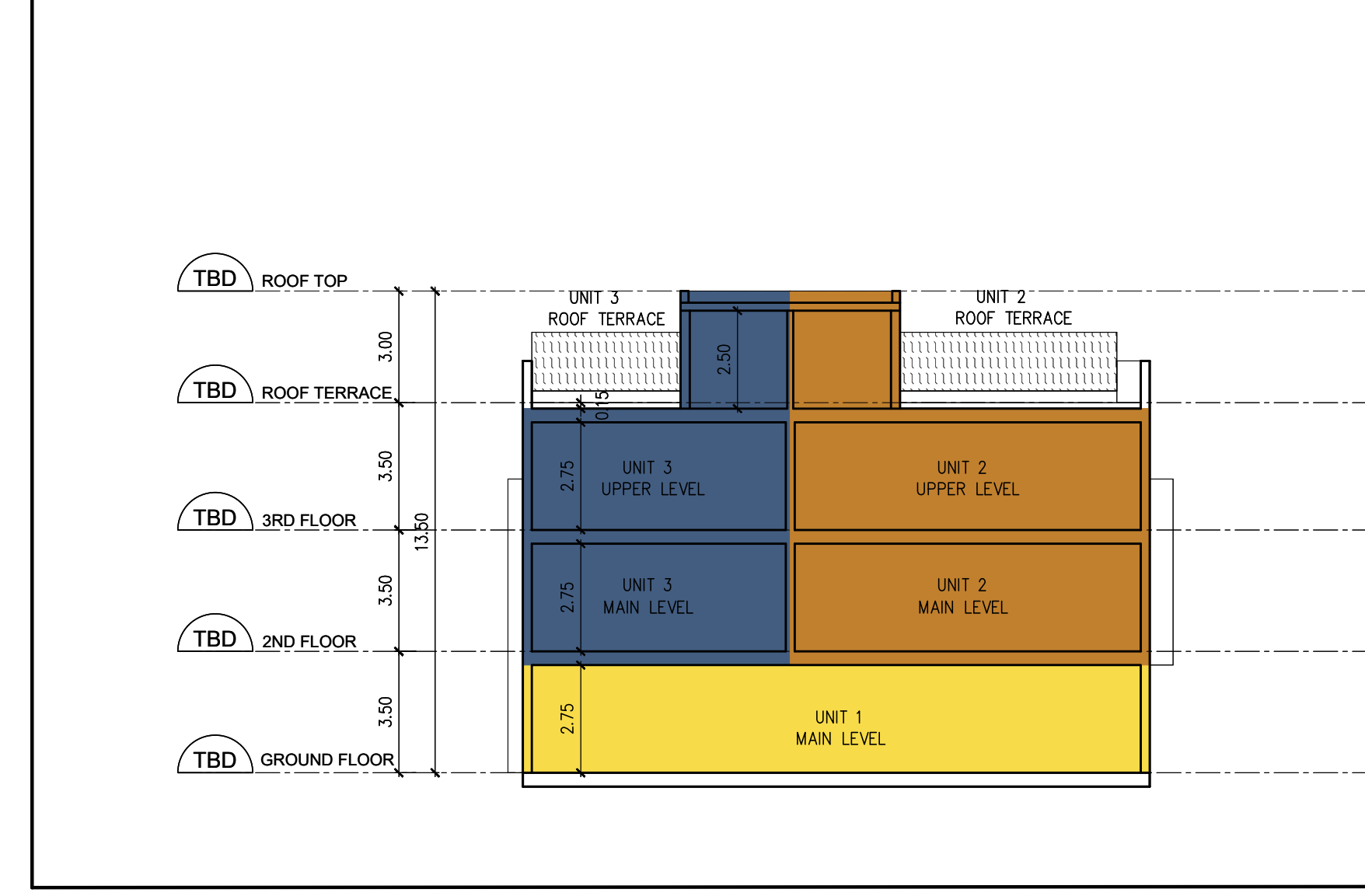
4 ROOF FLOOR PLAN  
A208 SCALE: 1/150



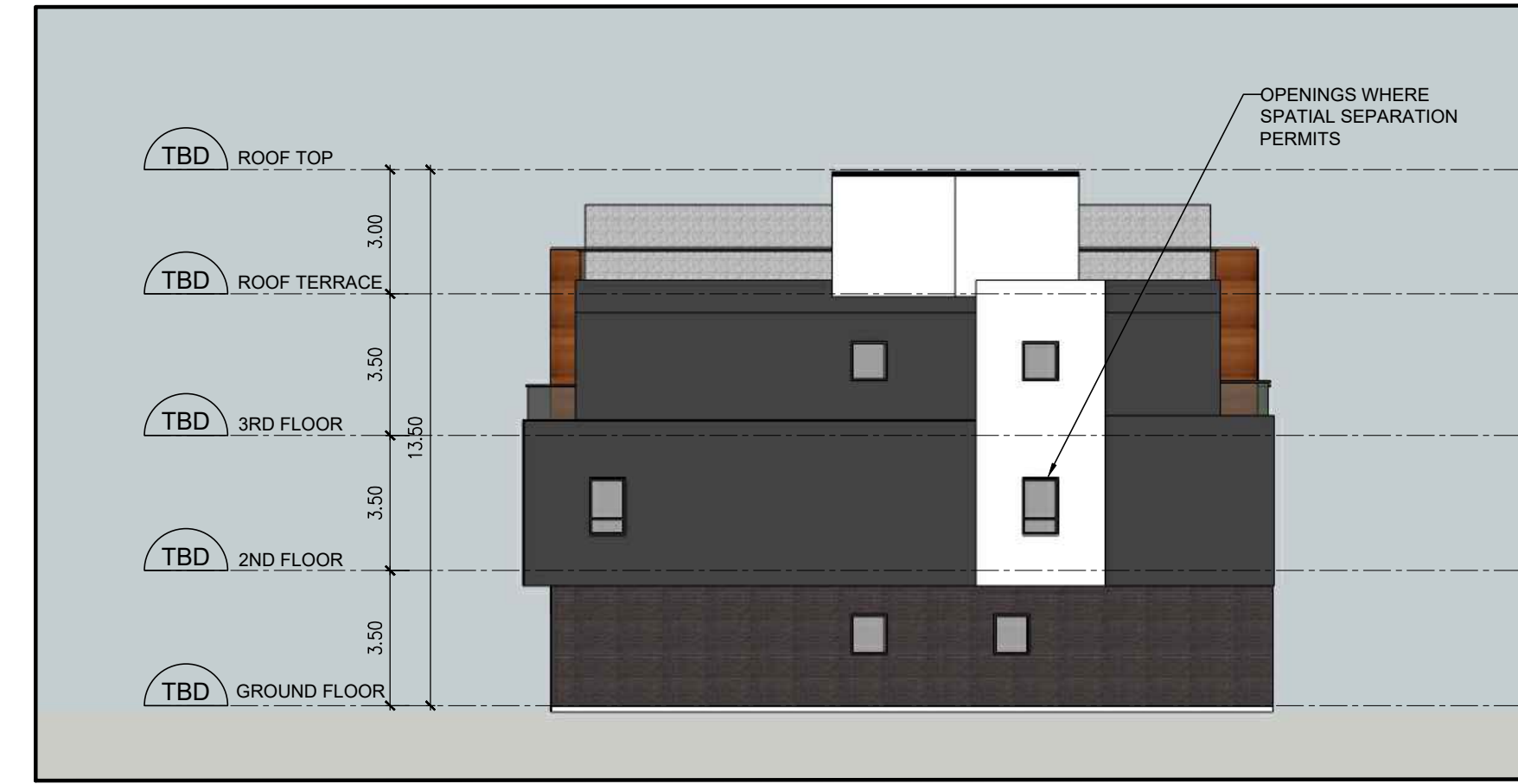
6 NORTH ELEVATION  
A208 SCALE: 1/150



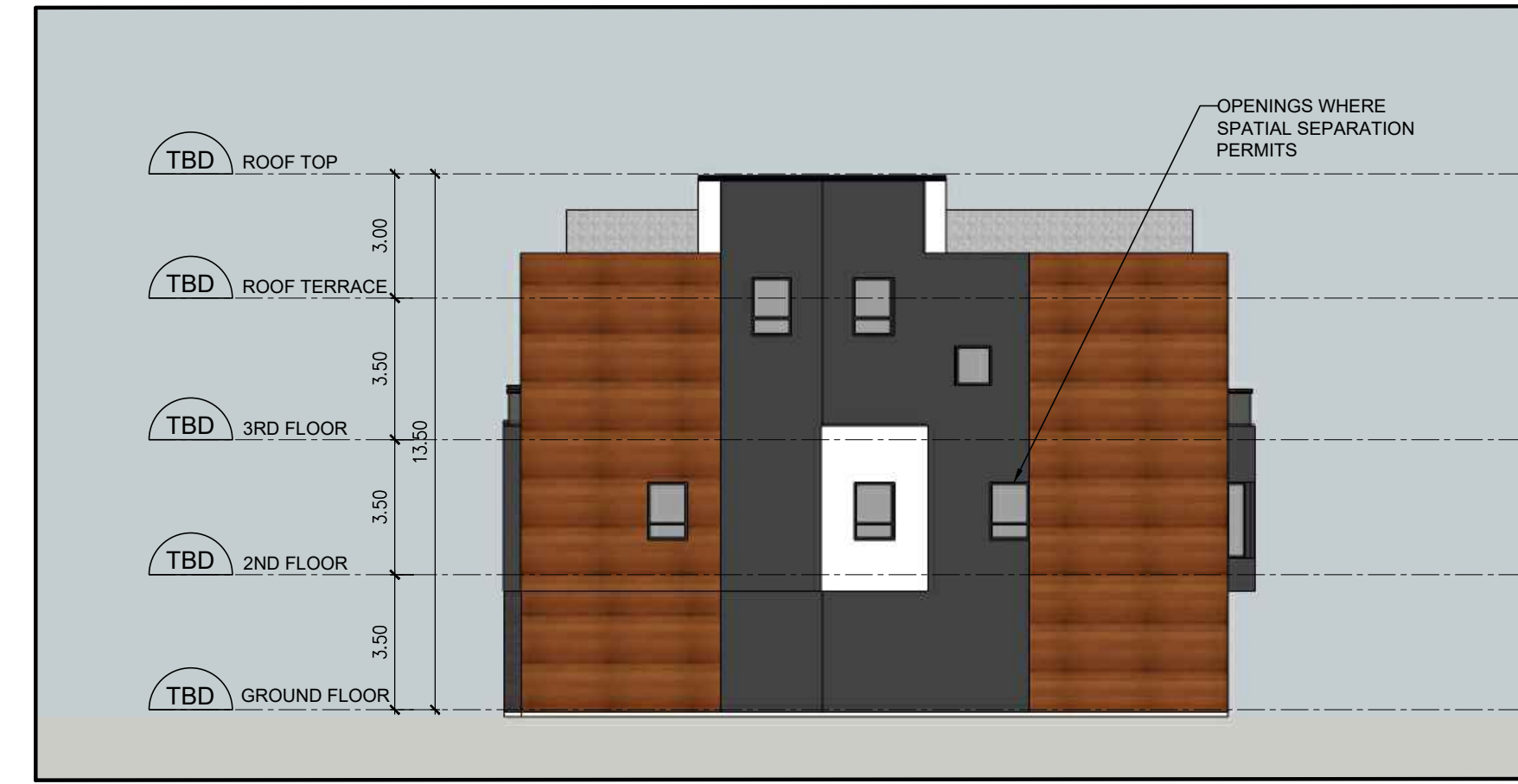
7 SOUTH ELEVATION  
A208 SCALE: 1/150



5 TYPICAL SCHEMATIC SECTION  
A208 SCALE: 1/150



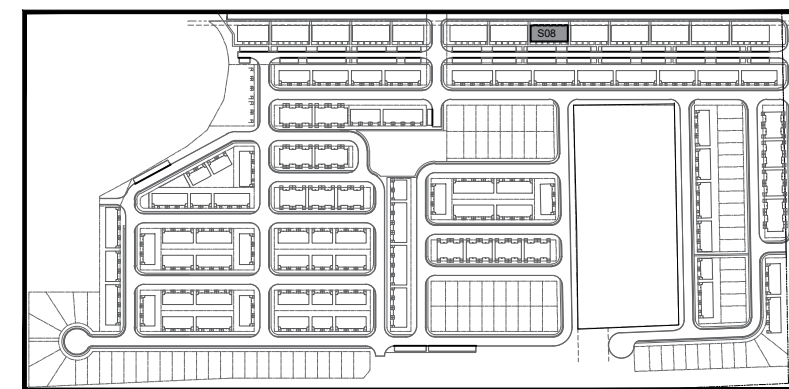
8 EAST ELEVATION  
A208 SCALE: 1/150



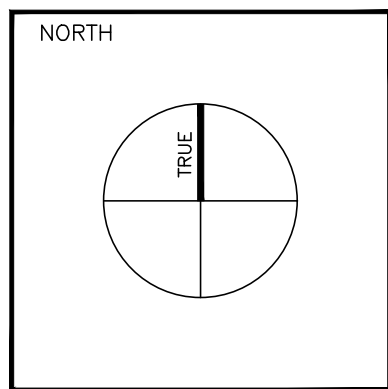
9 WEST ELEVATION  
A208 SCALE: 1/150

NOTE: REFER TO GRADING PLAN FOR FINISHED FLOOR ELEVATION

ALL DRAWINGS AND RELATED DOCUMENTS ARE THE COPYRIGHT PROPERTY OF ICON ARCHITECTS INC. AND MUST BE RETURNED UPON REQUEST. REPRODUCTION OF DRAWINGS AND RELATED DOCUMENTS IN WHOLE OR IN PART IS FORBIDDEN WITHOUT WRITTEN PERMISSION OF ICON ARCHITECTS INC. ALL DIMENSIONS AND MEASUREMENTS MUST BE CHECKED AND VERIFIED BY THE CONTRACTOR. THE CONTRACTOR MUST REPORT ALL DISCREPANCIES AND ERRORS OR OMISSIONS TO THE ARCHITECT IN WRITING. THIS DRAWING IS NOT FOR CONSTRUCTION UNLESS IT CLEARLY STATES "ISSUED FOR CONSTRUCTION" BY THE ARCHITECT ON THE REVISION COLUMN. DO NOT SCALE DRAWINGS.



NO.	REVISION	DATE



KILLALY STREET W  
(PART OF LOTS 31,32,33 CONCESSION 1 & PART OF ROAD ALLOWANCE BETWEEN TOWNSHIPS OF WAINFLEET & HUMBERSTONE, PART OF ROAD ALLOWANCE BETWEEN LOTS 32 & 33) PORT COLBORNE, ON

DRAWING TITLE  
**PLANS, SECTION & ELEVATIONS (STACKED TOWNHOUSES S08)**  
Scale: As Noted  
Date: APR. 05, 2024  
Project No. 22129  
Drawn by: YA  
Checked by: RE  
Drawing No. A208

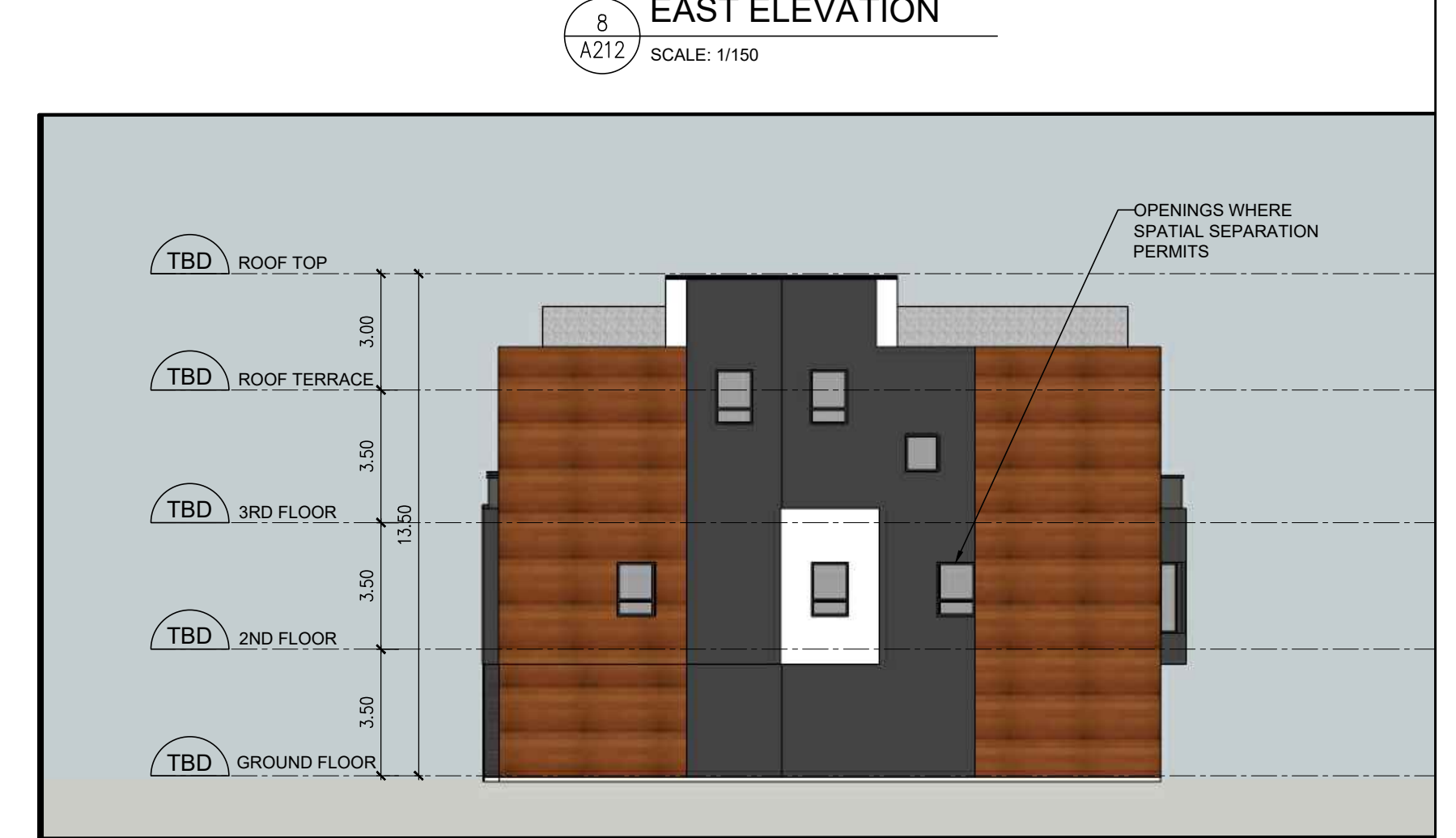
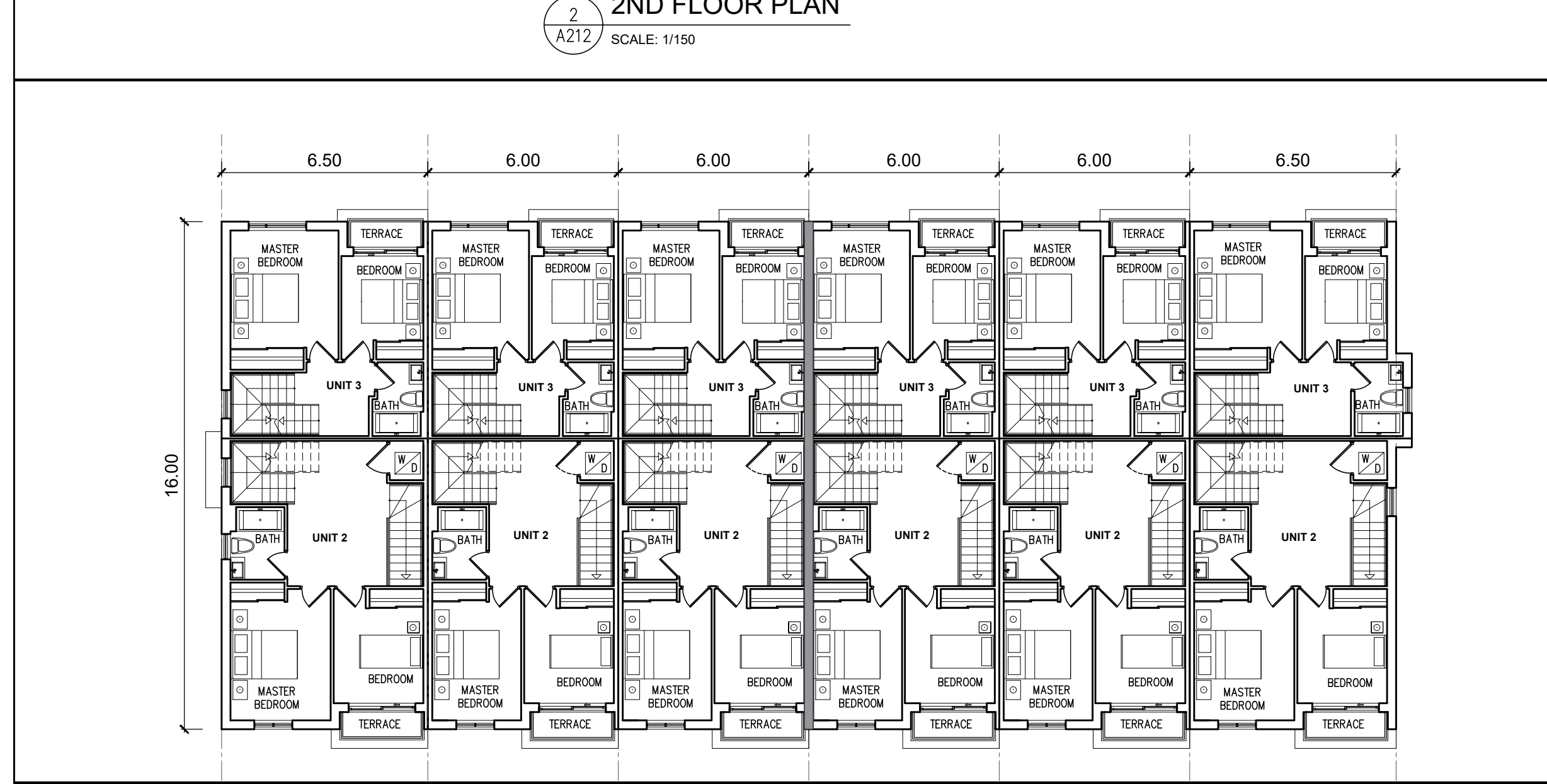
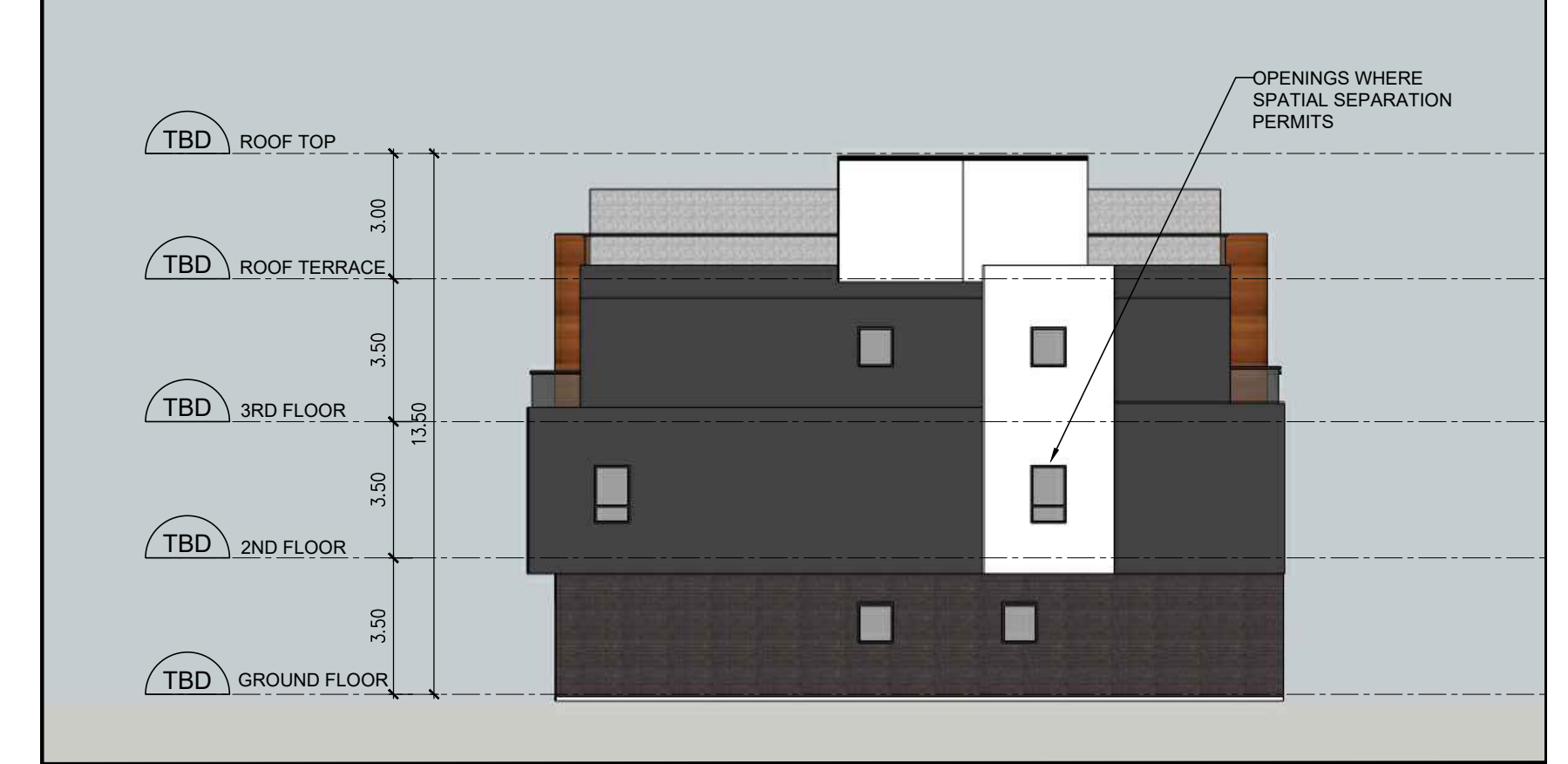
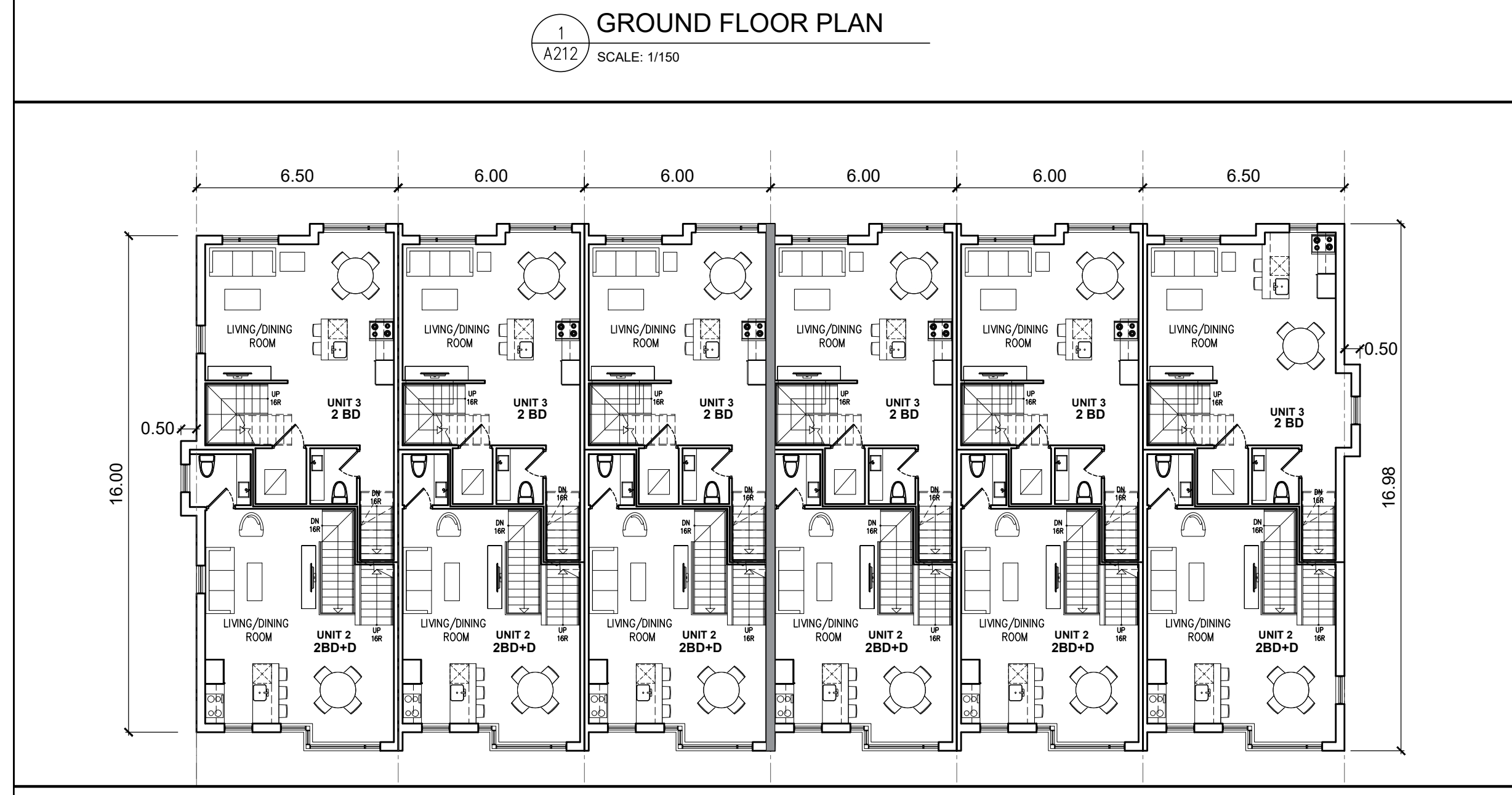
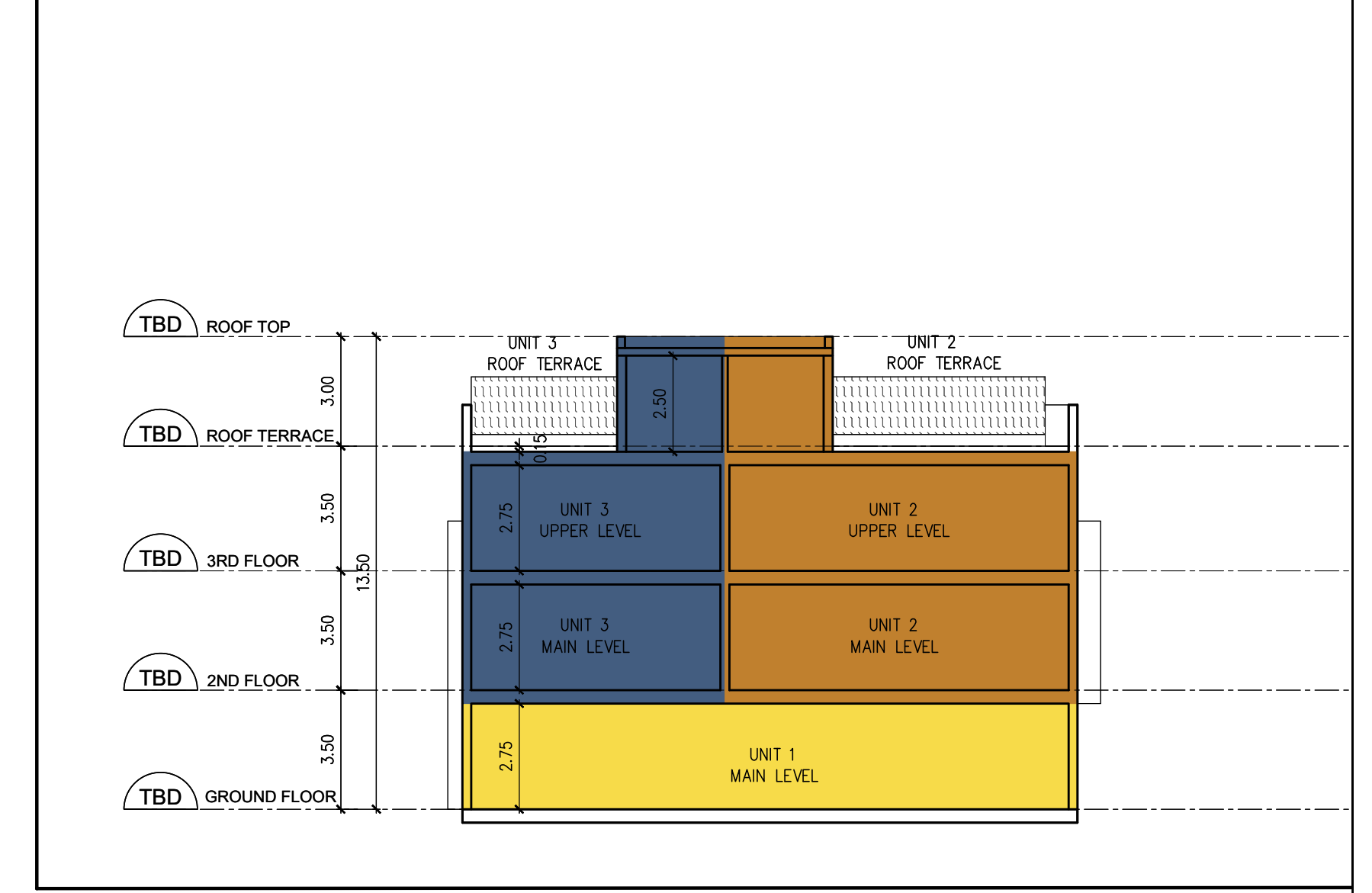
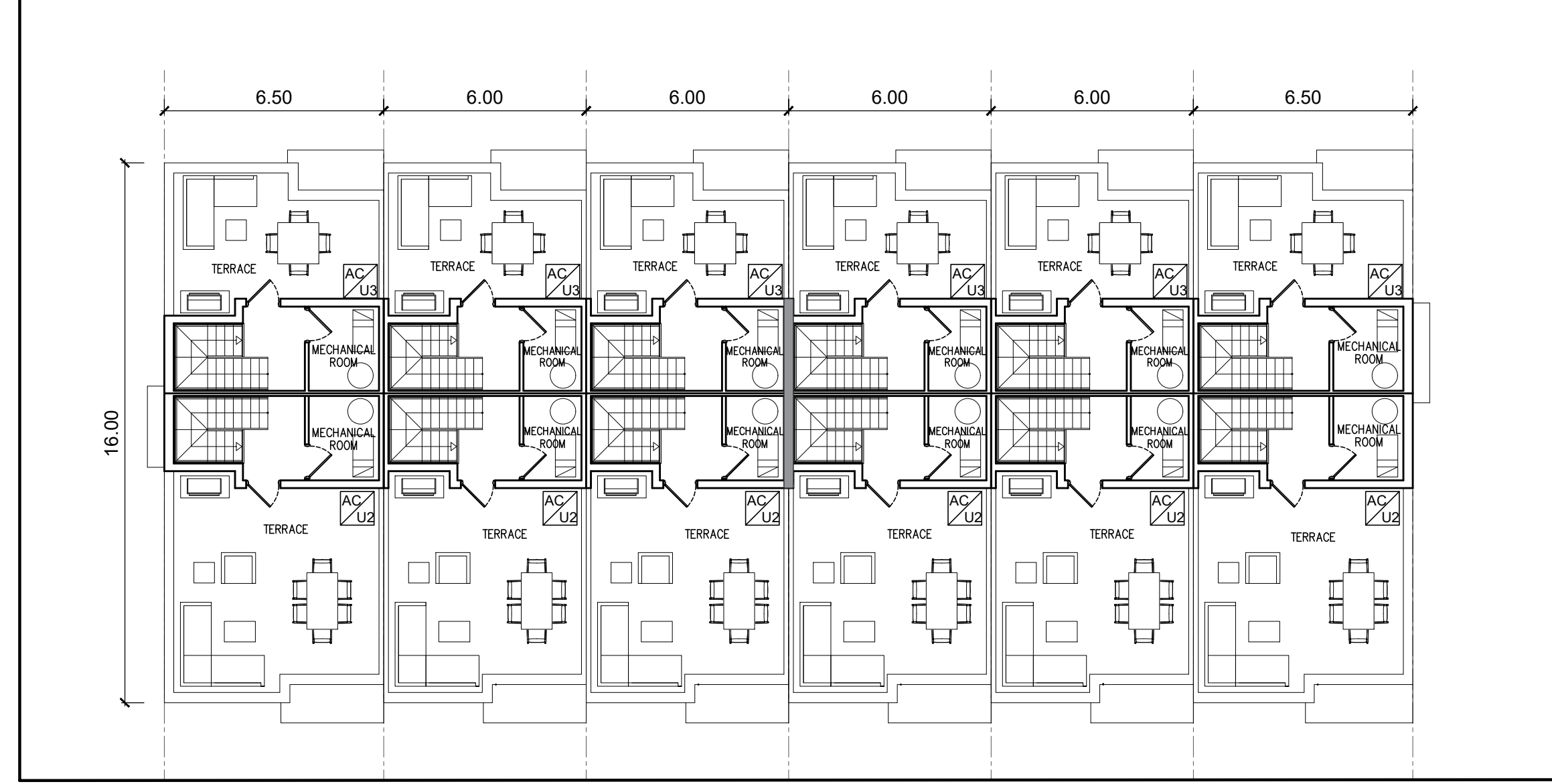
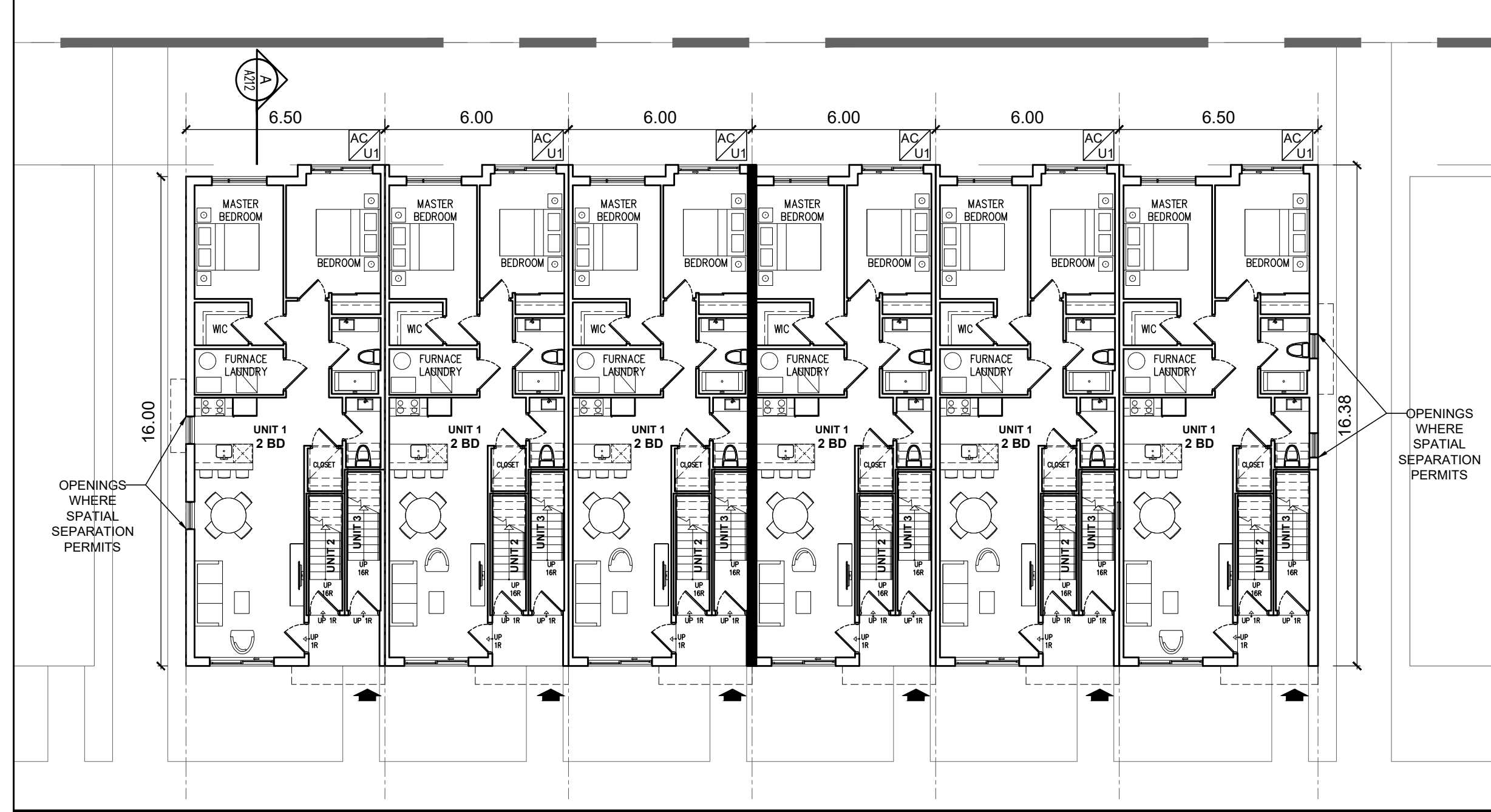






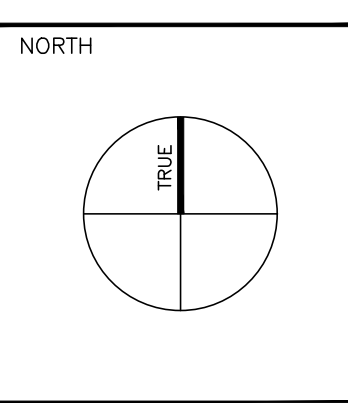






NOTE: REFER TO GRADING PLAN FOR FINISHED FLOOR ELEVATION

ALL DRAWINGS AND RELATED DOCUMENTS ARE THE COPYRIGHT PROPERTY OF ICON ARCHITECTS INC. AND MUST BE RETURNED UPON REQUEST. REPRODUCTION OF DRAWINGS AND RELATED DOCUMENTS IN WHOLE OR IN PART IS FORBIDDEN WITHOUT WRITTEN PERMISSION OF ICON ARCHITECTS INC. ALL DIMENSIONS AND MEASUREMENTS MUST BE CHECKED AND VERIFIED BY THE CONTRACTOR. THE CONTRACTOR MUST REPORT ALL DISCREPANCIES AND ERRORS OR OMISSIONS TO THE ARCHITECT IN WRITING. THIS DRAWING IS NOT FOR CONSTRUCTION UNLESS IT CLEARLY STATES "ISSUED FOR CONSTRUCTION" BY THE ARCHITECT ON THE REVISION COLUMN. DO NOT SCALE DRAWINGS.



**KILLALY STREET W  
(PART OF LOTS 31,32,33 CONCESSION 1 &  
PART OF ROAD ALLOWANCE BETWEEN  
TOWNSHIPS OF WAINFLEET &  
HUMBERSTONE, PART OF ROAD  
ALLOWANCE BETWEEN LOTS 32 & 33)  
PORT COLBORNE, ON**

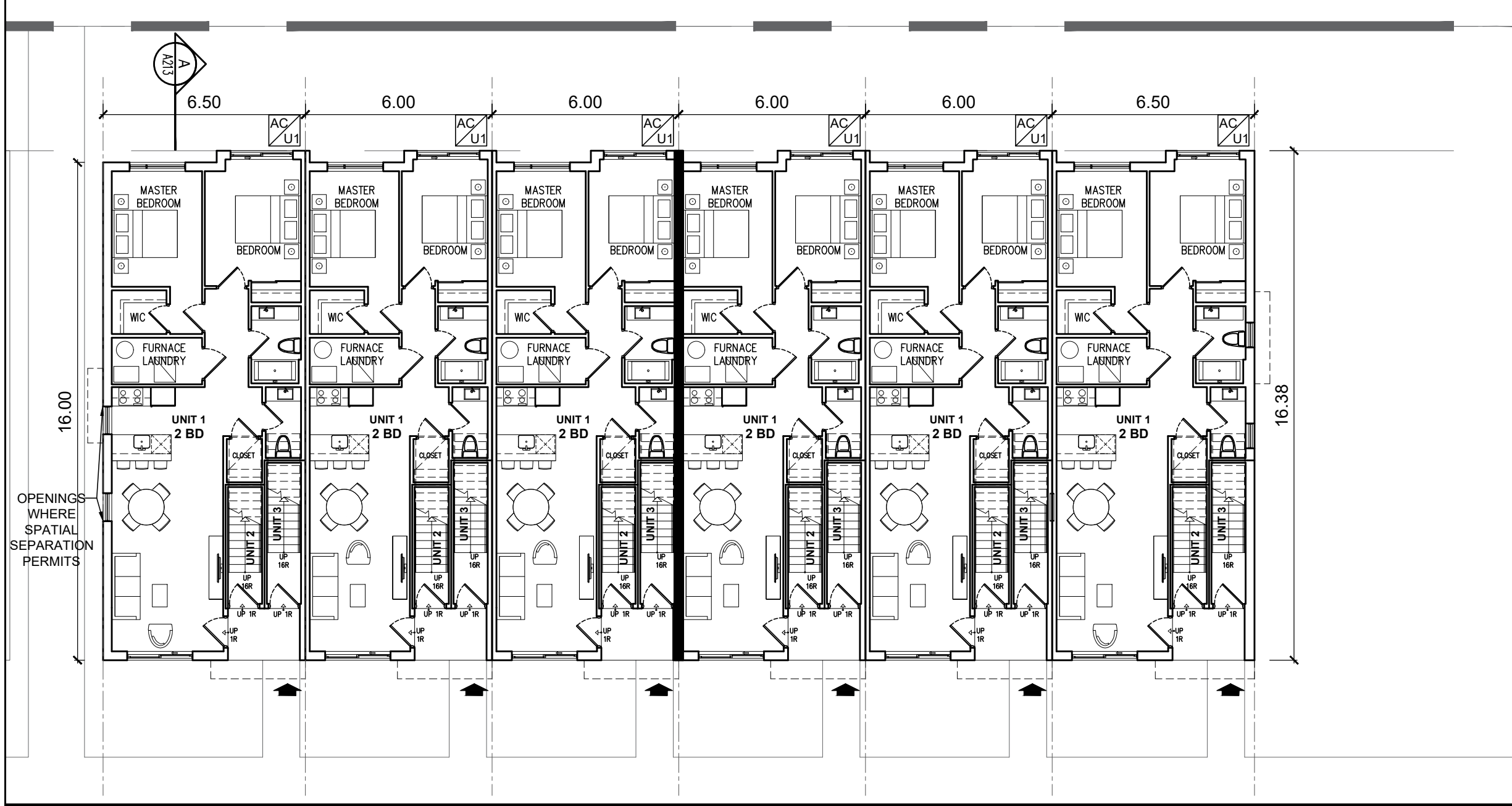
DRAWING TITLE  
**PLANS, SECTION & ELEVATIONS  
(STACKED TOWNHOUSES S12)**

Scale:  
**As Noted**  
Date:  
**APR. 05, 2024**  
Project No.  
**22129**

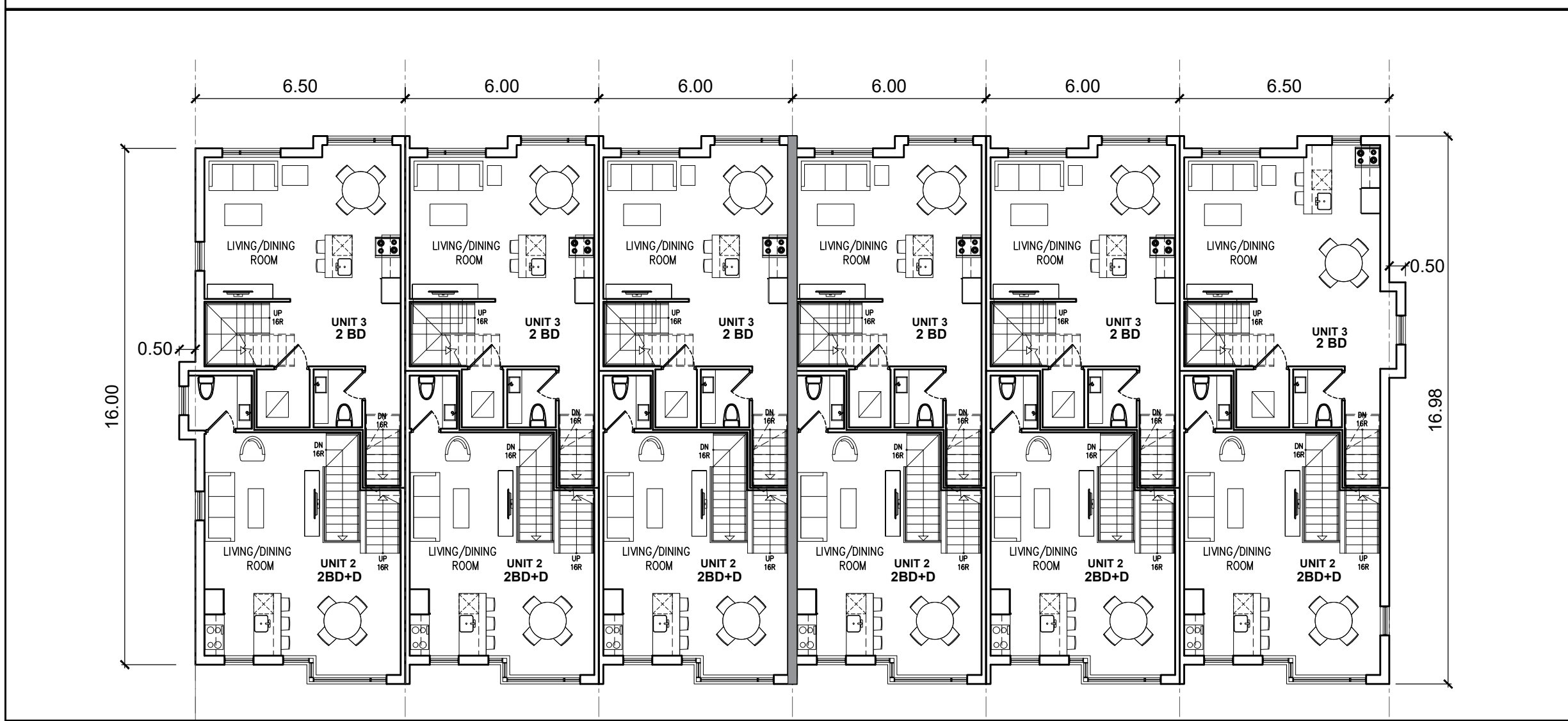
Drawn by:  
**YA**  
Checked by:  
**RE**  
Drawing No.  
**A212**

815 - 4789 YONGE ST. TORONTO ONTARIO M4N 1K4  
TEL: 416-224-0505 FAX: 416-224-0504

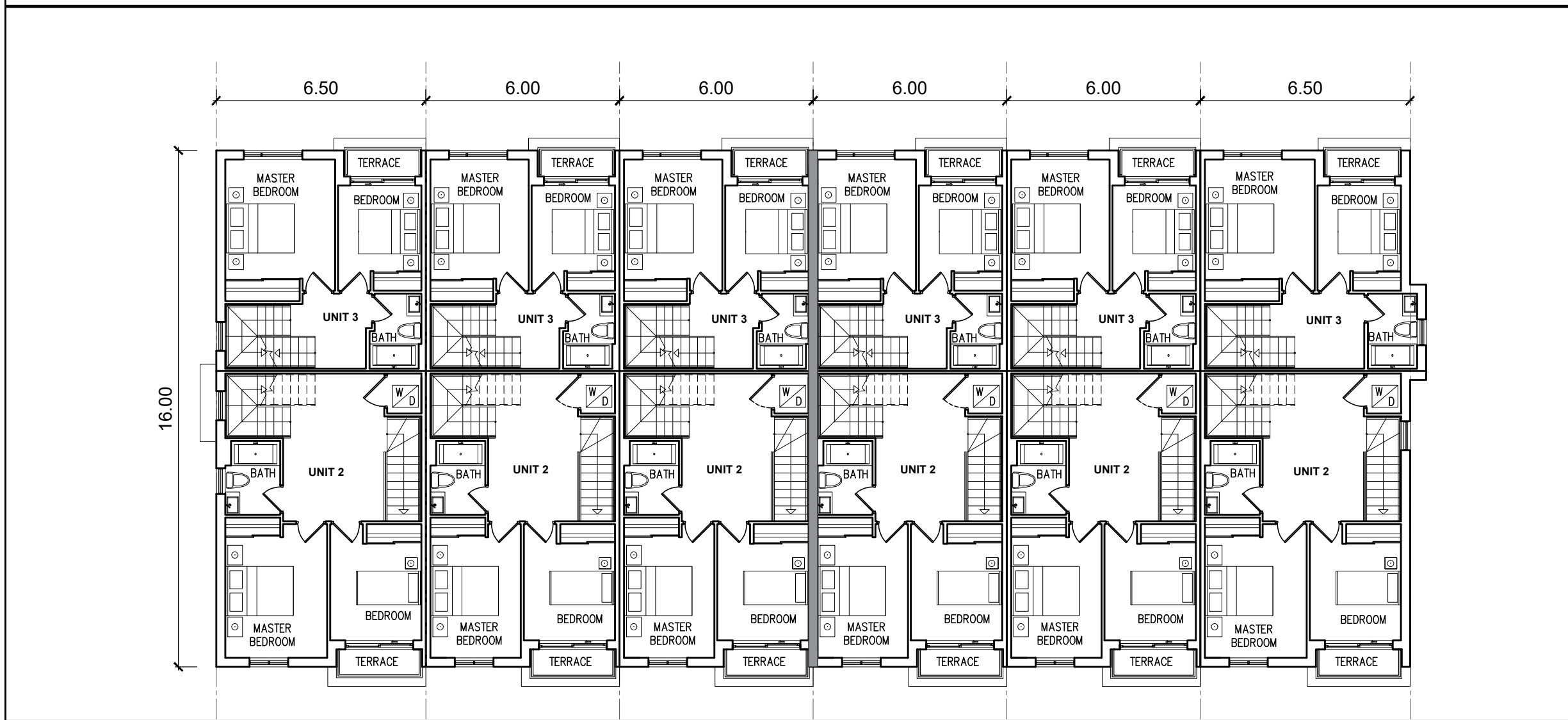
**ICON ARCHITECTS**



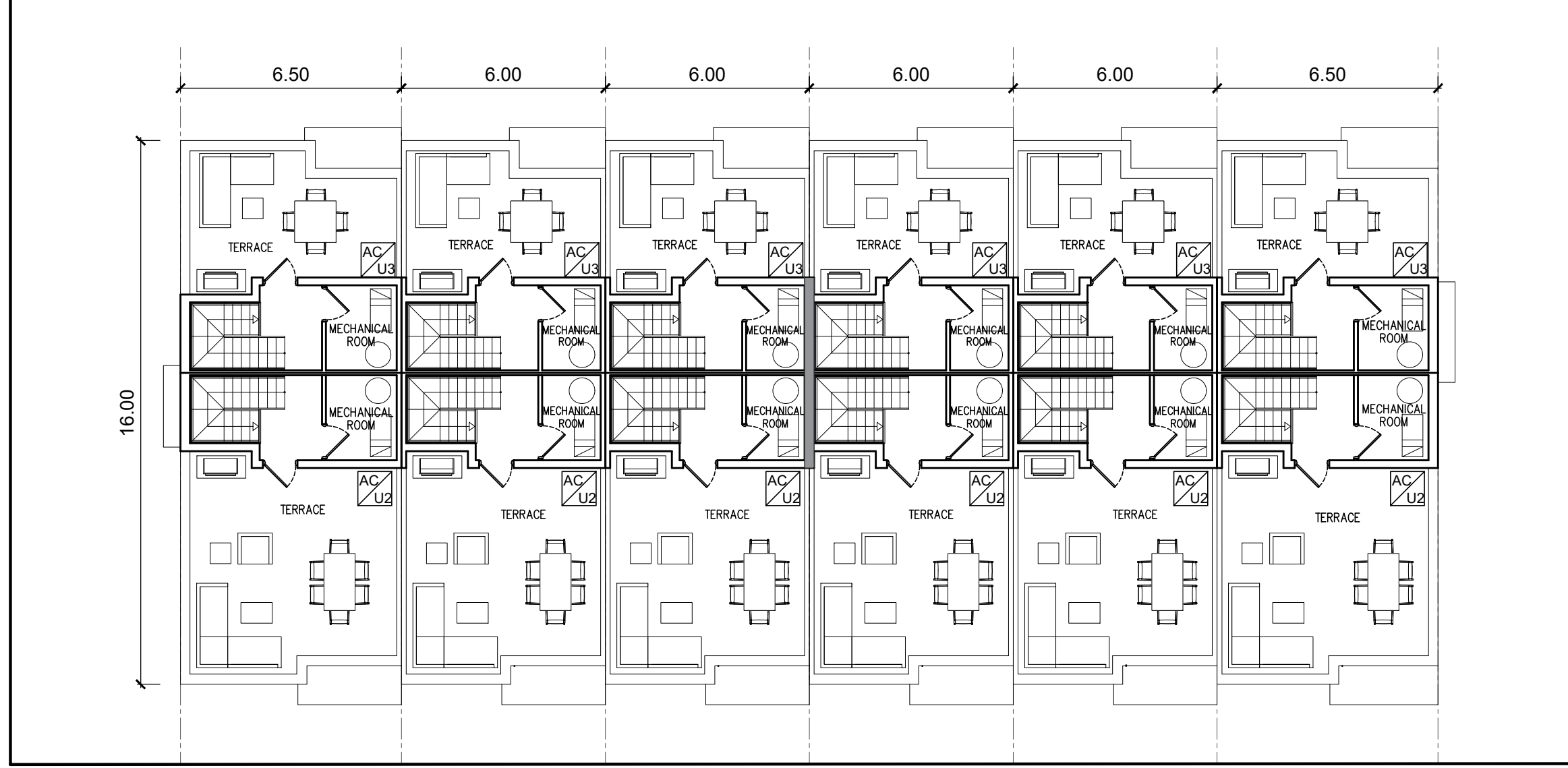
1 GROUND FLOOR PLAN  
A213 SCALE: 1/150



2 2ND FLOOR PLAN  
A213 SCALE: 1/150



3 3RD FLOOR PLAN  
A213 SCALE: 1/150



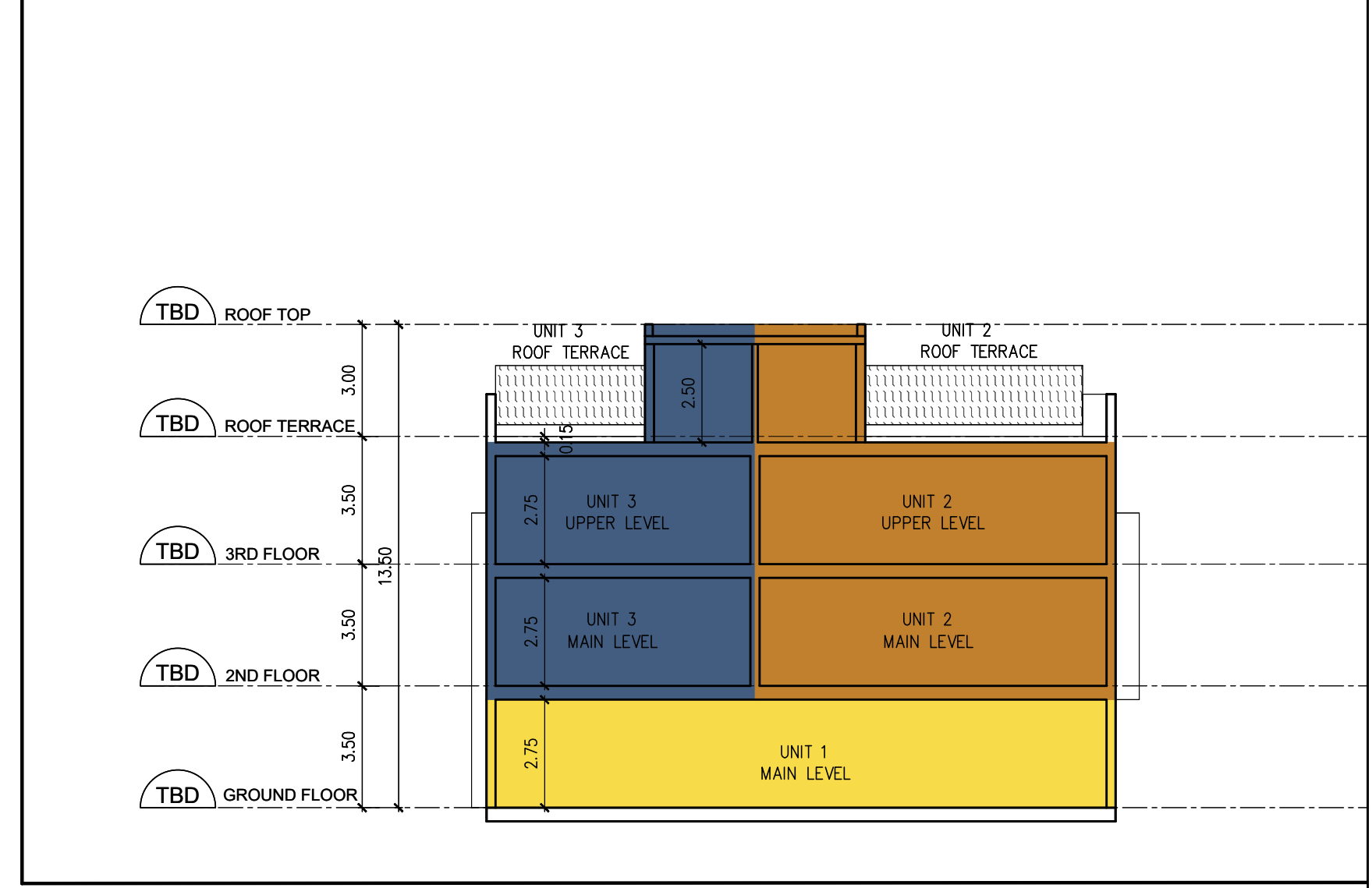
4 ROOF FLOOR PLAN  
A213 SCALE: 1/150



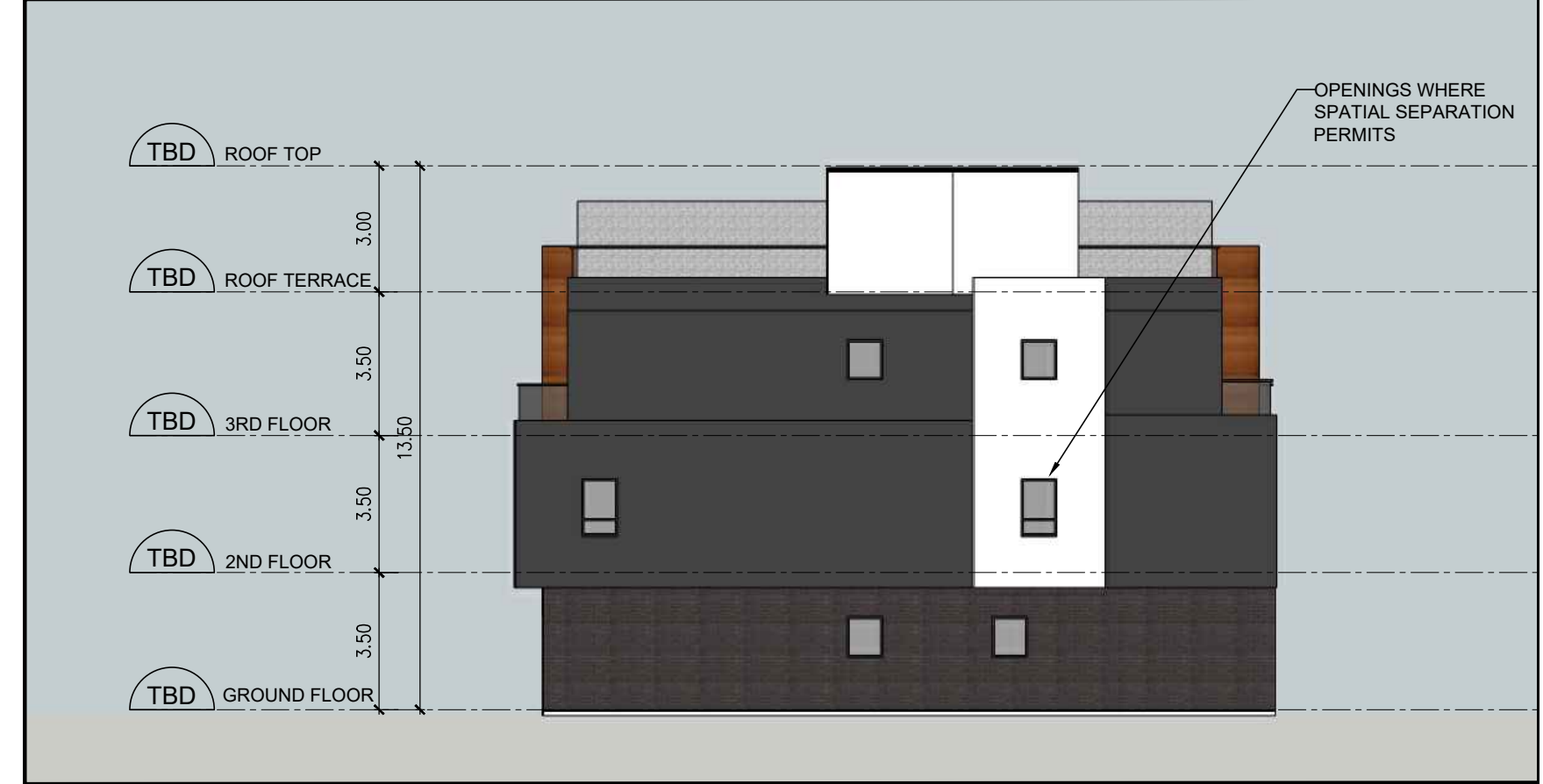
6 NORTH ELEVATION  
A213 SCALE: 1/150



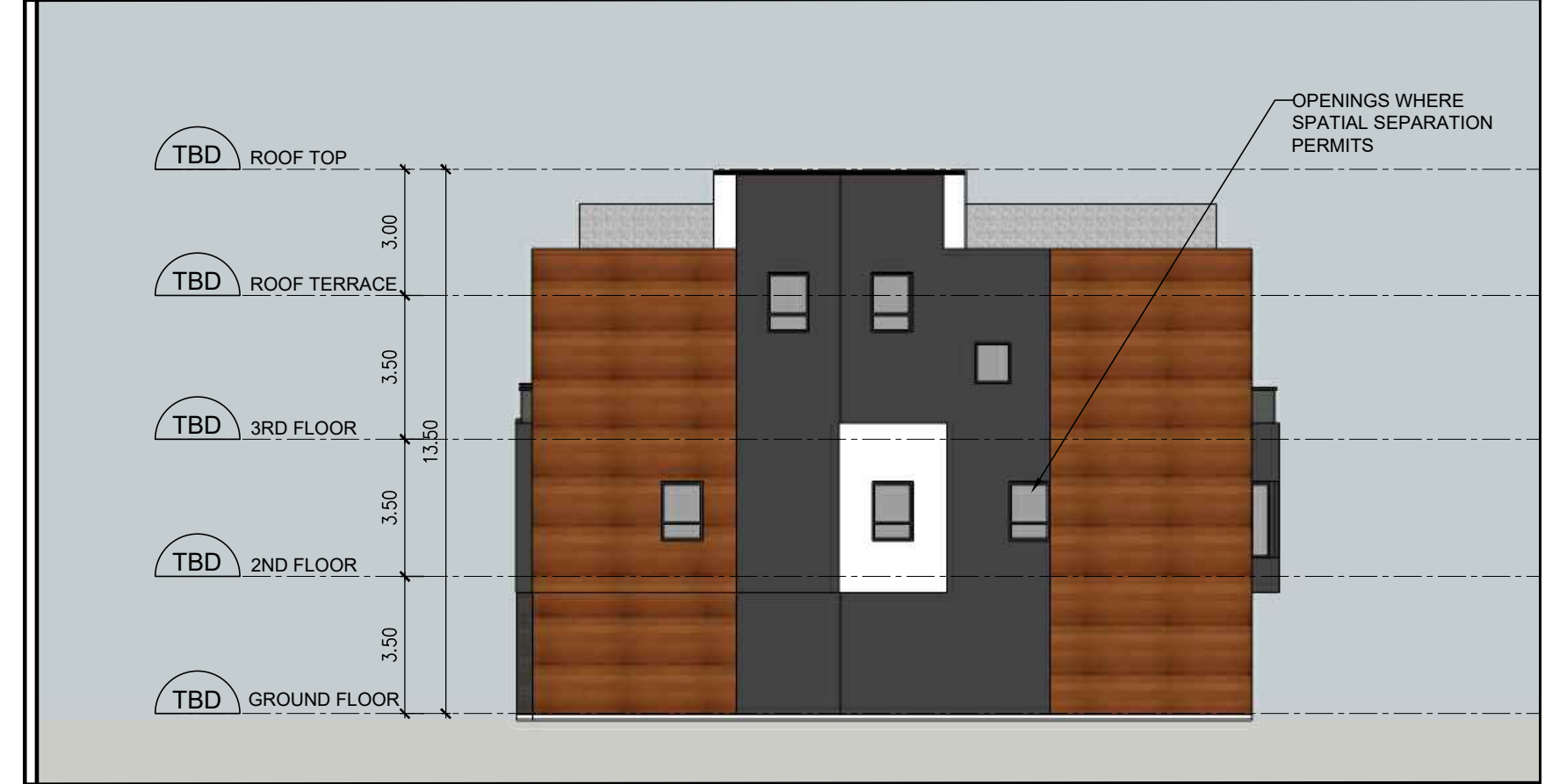
7 SOUTH ELEVATION  
A213 SCALE: 1/150



5 TYPICAL SCHEMATIC SECTION  
A213 SCALE: 1/150



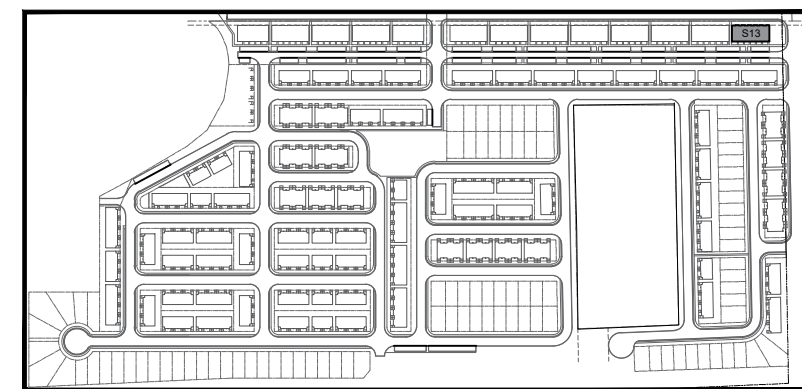
8 EAST ELEVATION  
A213 SCALE: 1/150



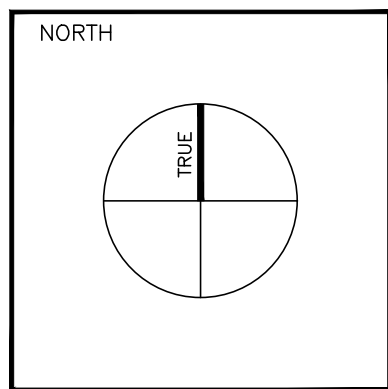
9 WEST ELEVATION  
A213 SCALE: 1/150

NOTE: REFER TO GRADING PLAN FOR FINISHED FLOOR ELEVATION

ALL DRAWINGS AND RELATED DOCUMENTS ARE THE COPYRIGHT PROPERTY OF ICON ARCHITECTS INC. AND MUST BE RETURNED UPON REQUEST. REPRODUCTION OF DRAWINGS AND RELATED DOCUMENTS IN WHOLE OR IN PART IS FORBIDDEN WITHOUT WRITTEN PERMISSION OF ICON ARCHITECTS INC. ALL DIMENSIONS AND MEASUREMENTS MUST BE CHECKED AND VERIFIED BY THE CONTRACTOR. THE CONTRACTOR MUST REPORT ALL DISCREPANCIES AND ERRORS OR OMISSIONS TO THE ARCHITECT IN WRITING. THIS DRAWING IS NOT FOR CONSTRUCTION UNLESS IT CLEARLY STATES "ISSUED FOR CONSTRUCTION" BY THE ARCHITECT ON THE REVISION COLUMN. DO NOT SCALE DRAWINGS.



NO.	DESCRIPTION	DATE

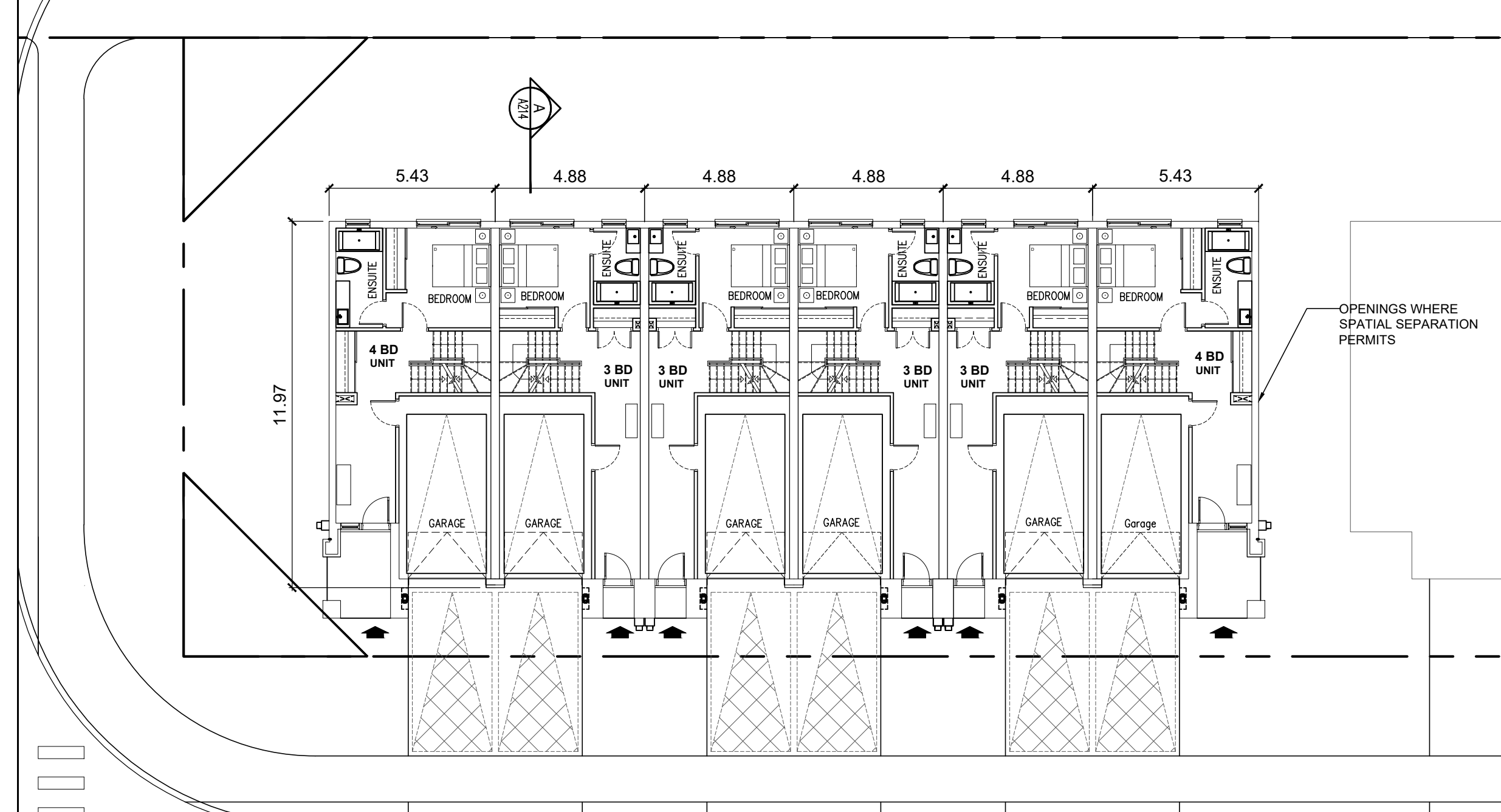


KILLALY STREET W  
(PART OF LOTS 31,32,33 CONCESSION 1 & PART OF ROAD ALLOWANCE BETWEEN TOWNSHIPS OF WAINFLEET & HUMBERSTONE, PART OF ROAD ALLOWANCE BETWEEN LOTS 32 & 33) PORT COLBORNE, ON

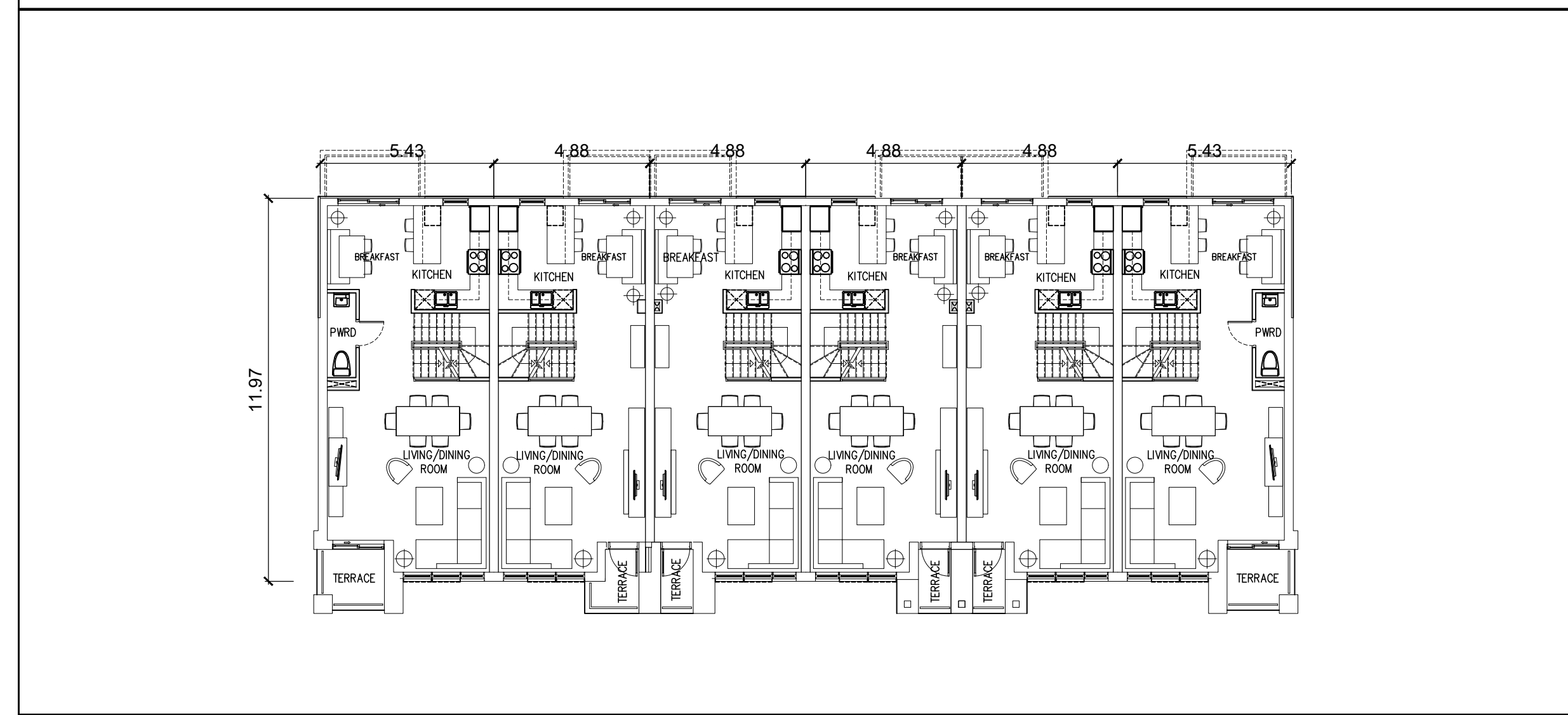
DRAWING TITLE  
**PLANS, SECTION & ELEVATIONS (STACKED TOWNHOUSES S13)**  
Scale: As Noted  
Date: APR. 05, 2024  
Project No. 22129

Drawn by: YA  
Checked by: RE  
Drawing No. A213

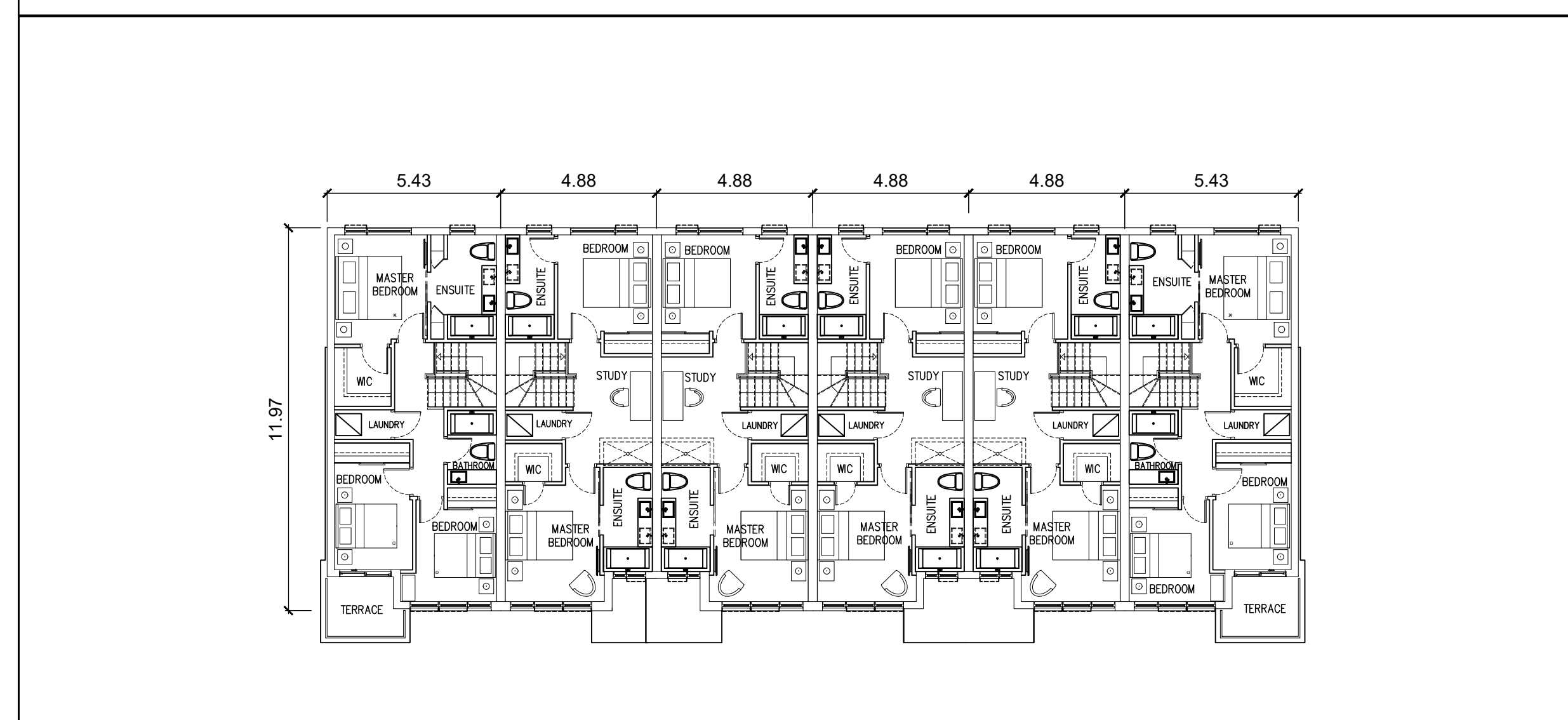




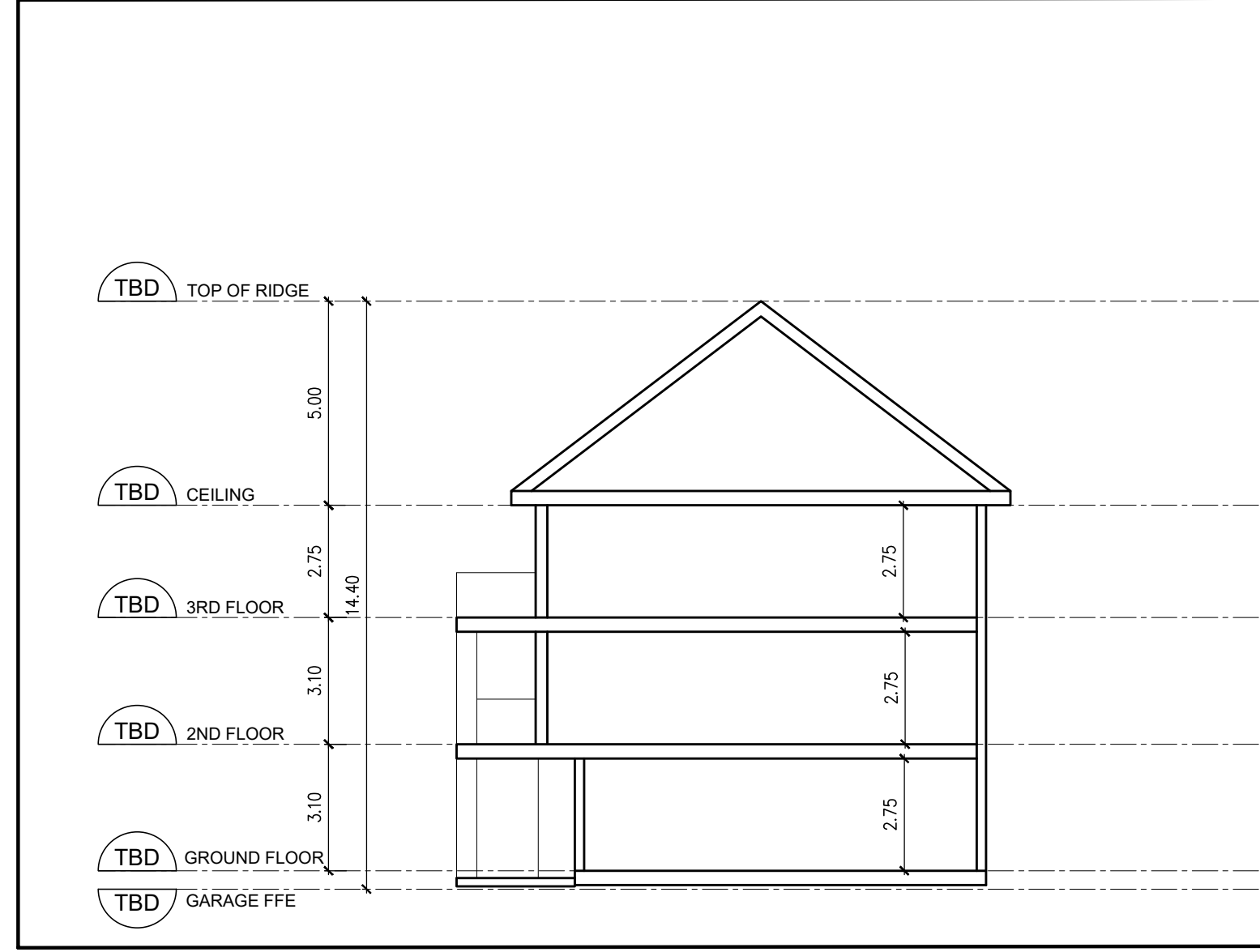
1 GROUND FLOOR PLAN  
A214 SCALE: 1/150



2 2ND FLOOR PLAN  
A214 SCALE: 1/150



3 3RD FLOOR PLAN  
A214 SCALE: 1/150



5 TYPICAL SCHEMATIC SECTION  
A214 SCALE: 1/150



6 NORTH ELEVATION  
A214 SCALE: 1/150



8 EAST ELEVATION  
A214 SCALE: 1/150



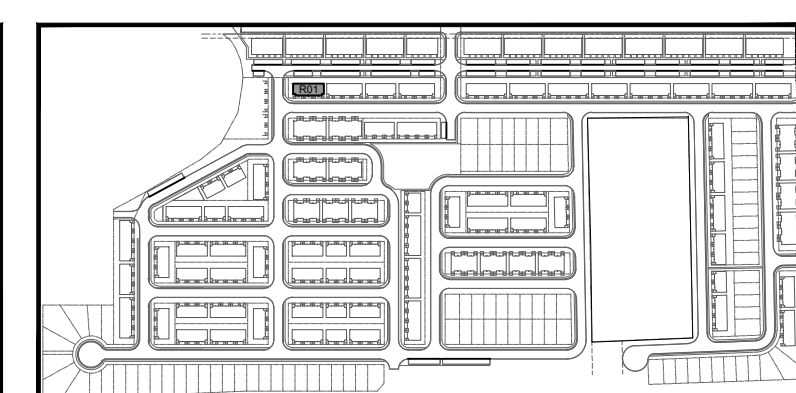
7 SOUTH ELEVATION  
A214 SCALE: 1/150

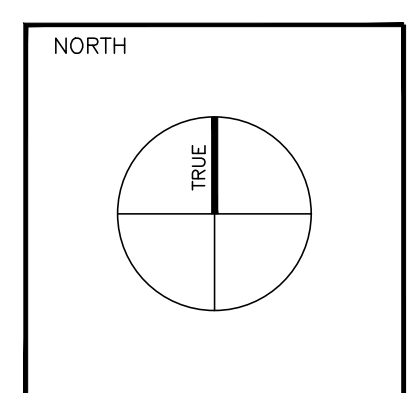


9 WEST ELEVATION  
A214 SCALE: 1/150

NOTE: REFER TO GRADING PLAN FOR FINISHED FLOOR ELEVATION

ALL DRAWINGS AND RELATED DOCUMENTS ARE THE COPYRIGHT PROPERTY OF ICON ARCHITECTS INC. AND MUST BE RETURNED UPON REQUEST. REPRODUCTION OF DRAWINGS AND RELATED DOCUMENTS IN WHOLE OR IN PART IS FORBIDDEN WITHOUT WRITTEN PERMISSION OF ICON ARCHITECTS INC. ALL DIMENSIONS AND MEASUREMENTS MUST BE CHECKED AND VERIFIED BY THE CONTRACTOR. THE CONTRACTOR MUST REPORT ALL DISCREPANCIES AND ERRORS OR OMISSIONS TO THE ARCHITECT IN WRITING. THIS DRAWING IS NOT FOR CONSTRUCTION UNLESS IT CLEARLY STATES "ISSUED FOR CONSTRUCTION" BY THE ARCHITECT ON THE REVISION COLUMN. DO NOT SCALE DRAWINGS.



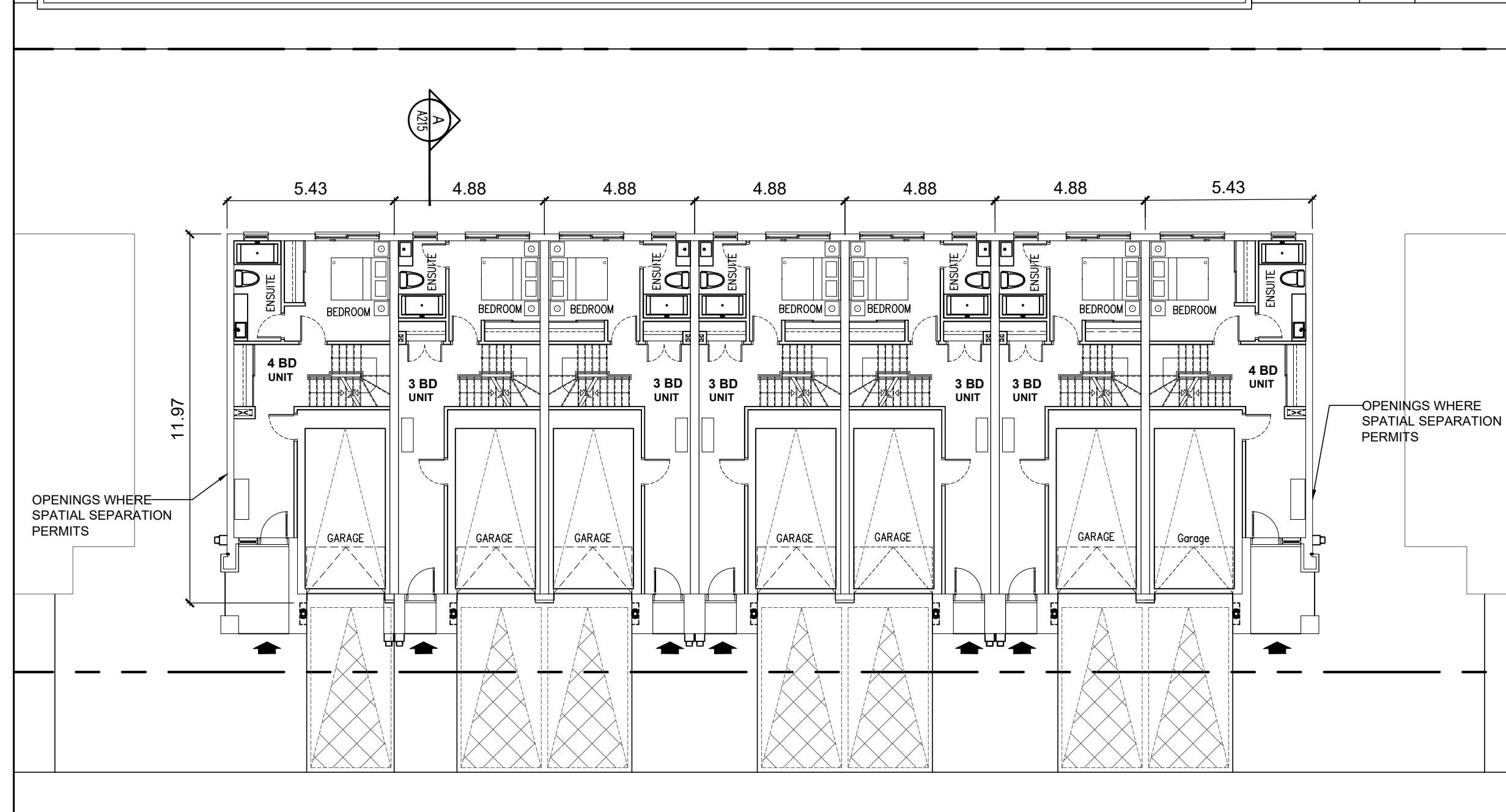



KILLALY STREET W  
(PART OF LOTS 31,32,33 CONCESSION 1 & PART OF ROAD ALLOWANCE BETWEEN TOWNSHIPS OF WAINFLEET & HUMBERSTONE, PART OF ROAD ALLOWANCE BETWEEN LOTS 32 & 33) PORT COLBORNE, ON

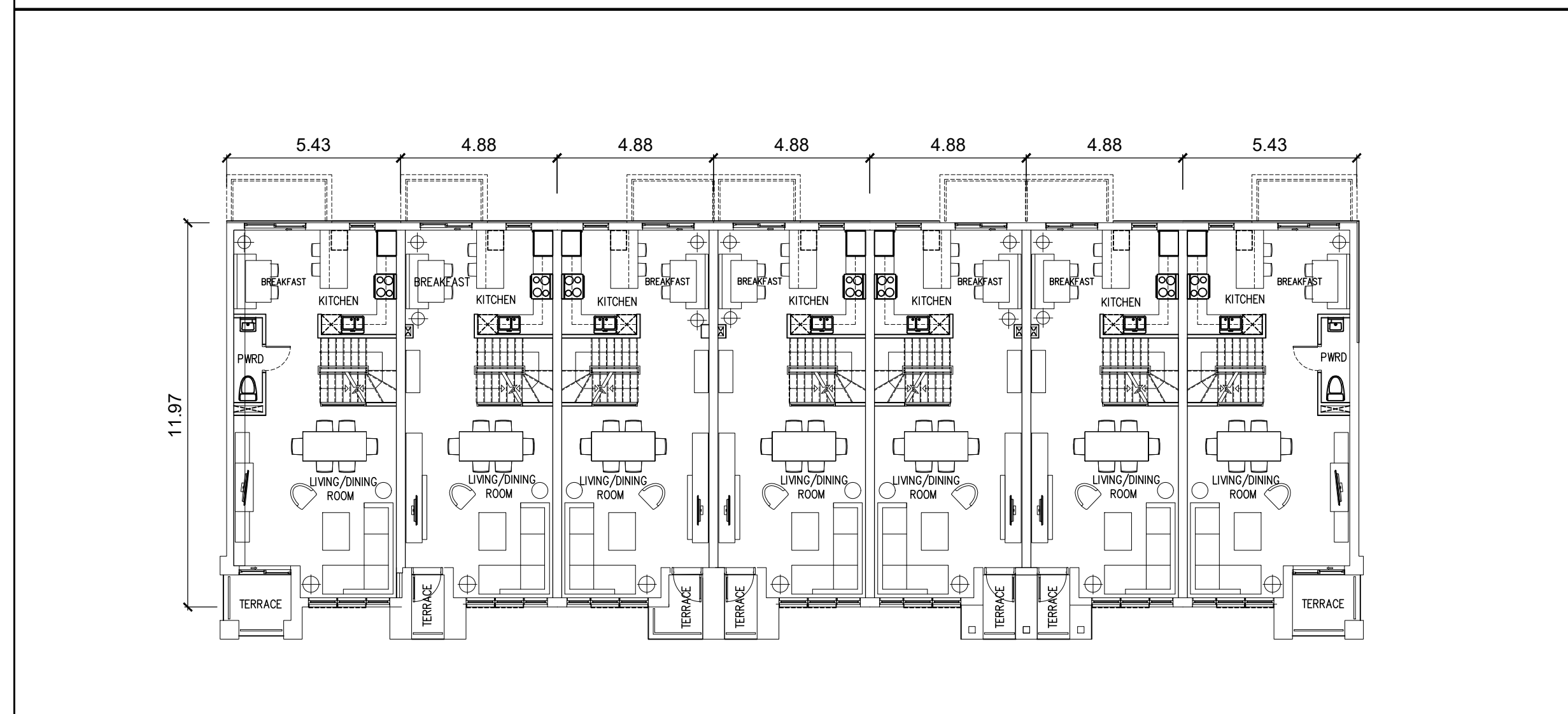
DRAWING TITLE  
**PLANS, SECTION & ELEVATIONS (REGULAR TOWNHOUSES R01)**  
Scale: As Noted  
Date: APR. 05, 2024  
Project No. 22129  
Drawn by: YA  
Checked by: RE  
Drawing No. A214

815 - 4788 YONGE ST. TORONTO ONTARIO M4N 1K4  
TEL: 416-224-0505 FAX: 416-224-0504

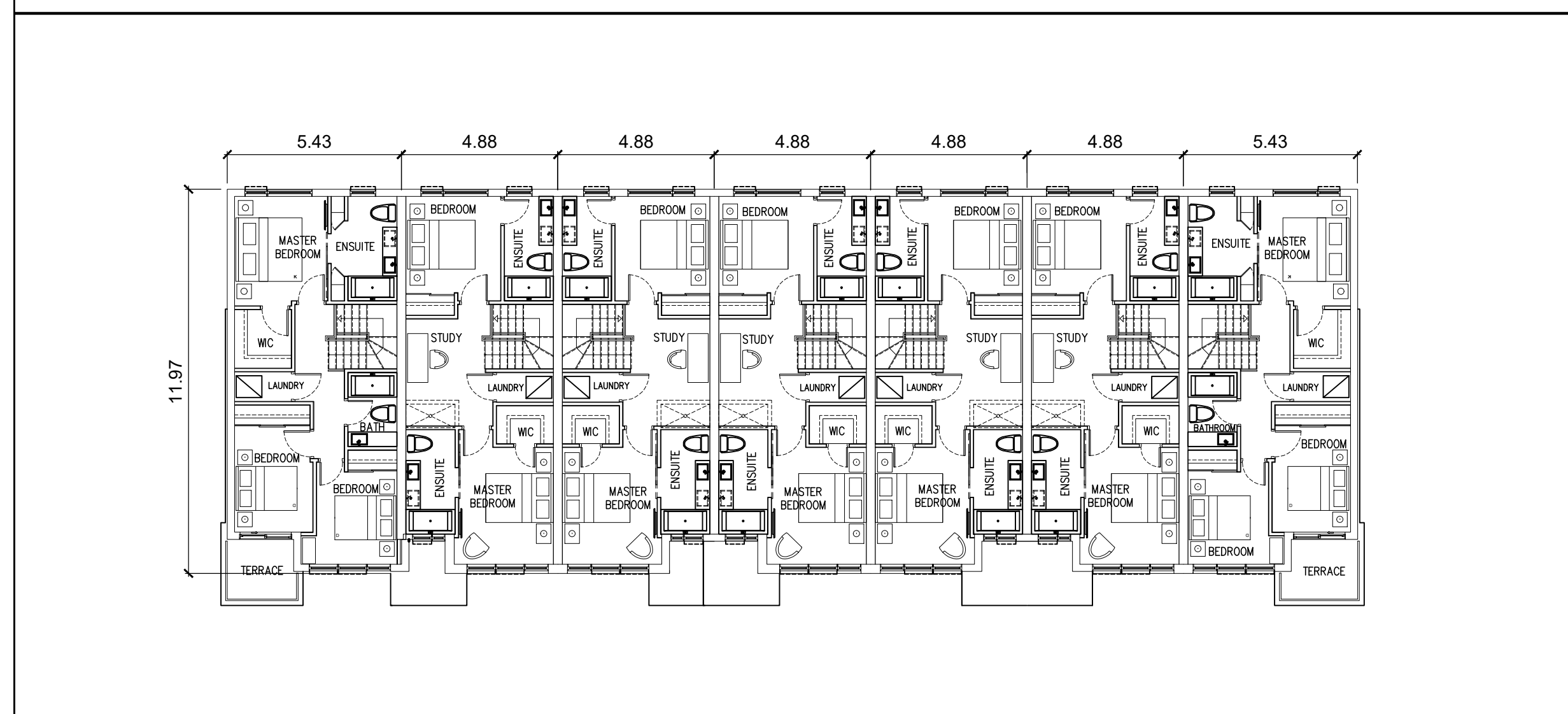




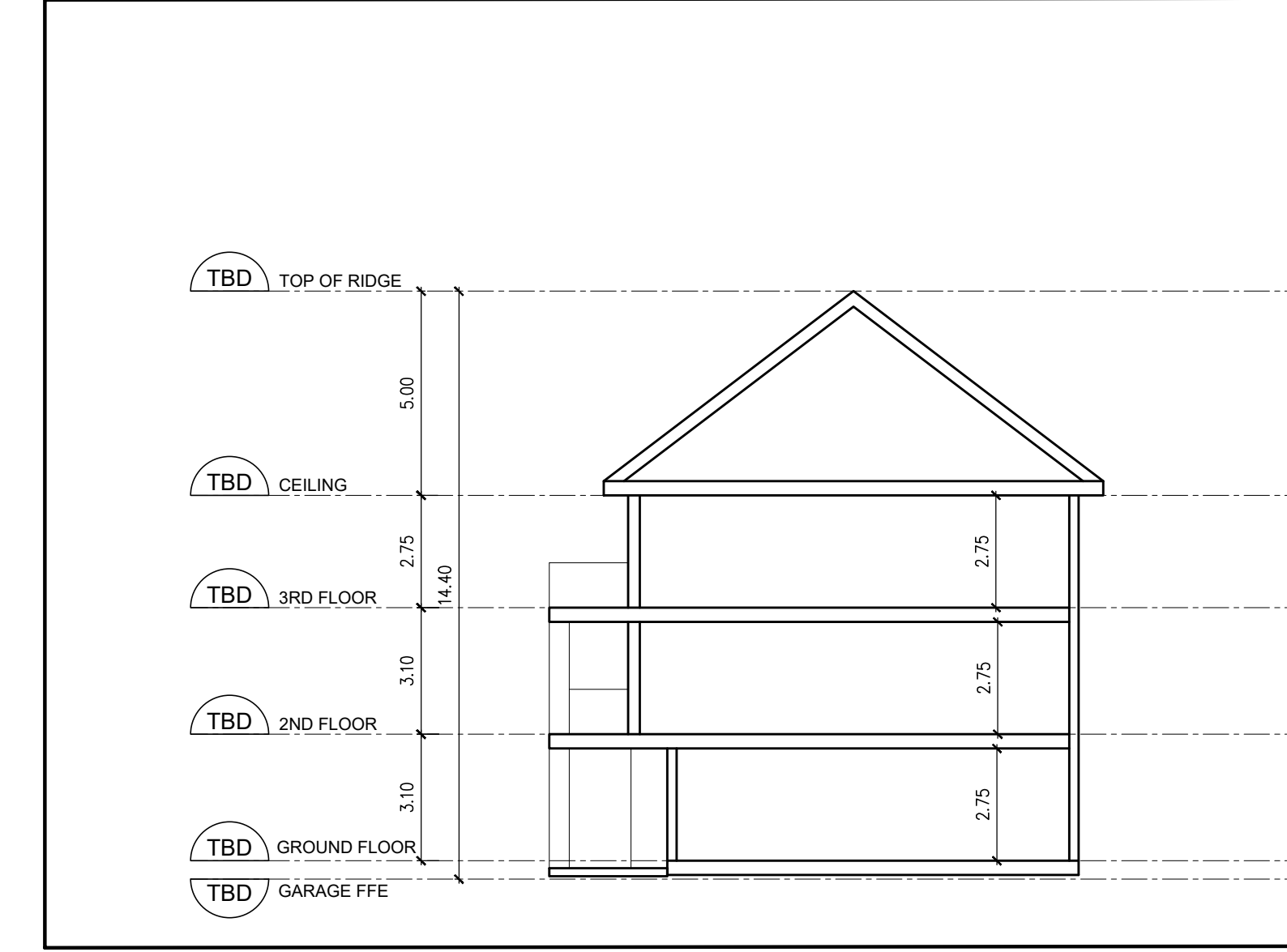
1 GROUND FLOOR PLAN  
A215 SCALE: 1/150



2 2ND FLOOR PLAN  
A215 SCALE: 1/150



3 3RD FLOOR PLAN  
A215 SCALE: 1/150



5 TYPICAL SCHEMATIC SECTION  
A215 SCALE: 1/150



6 NORTH ELEVATION  
A215 SCALE: 1/150



8 EAST ELEVATION  
A215 SCALE: 1/150



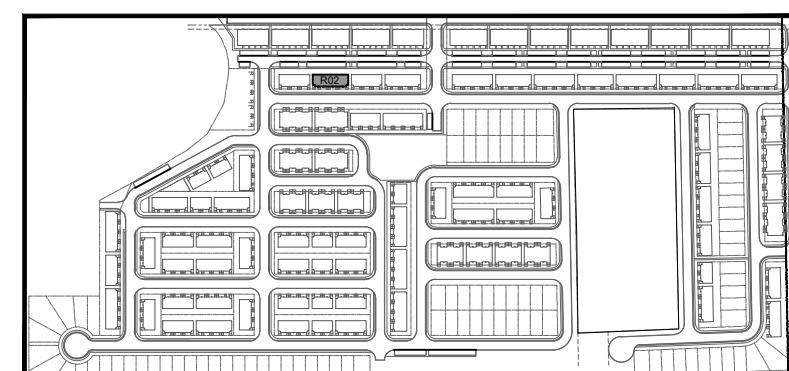
7 SOUTH ELEVATION  
A215 SCALE: 1/150

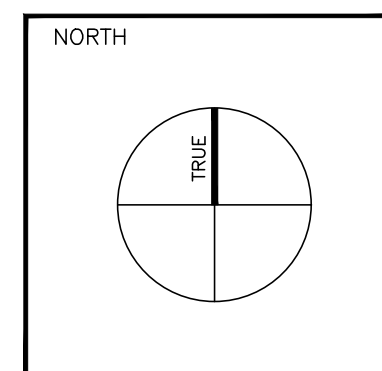


9 WEST ELEVATION  
A215 SCALE: 1/150

NOTE: REFER TO GRADING PLAN FOR FINISHED FLOOR ELEVATION

ALL DRAWINGS AND RELATED DOCUMENTS ARE THE COPYRIGHT PROPERTY OF ICON ARCHITECTS INC. AND MUST BE RETURNED UPON REQUEST. REPRODUCTION OF DRAWINGS AND RELATED DOCUMENTS IN WHOLE OR IN PART IS FORBIDDEN WITHOUT WRITTEN PERMISSION OF ICON ARCHITECTS INC. ALL DIMENSIONS AND MEASUREMENTS MUST BE CHECKED AND VERIFIED BY THE CONTRACTOR. THE CONTRACTOR MUST REPORT ALL DISCREPANCIES AND ERRORS OR OMISSIONS TO THE ARCHITECT IN WRITING. THIS DRAWING IS NOT FOR CONSTRUCTION UNLESS IT CLEARLY STATES "ISSUED FOR CONSTRUCTION" BY THE ARCHITECT ON THE REVISION COLUMN. DO NOT SCALE DRAWINGS.

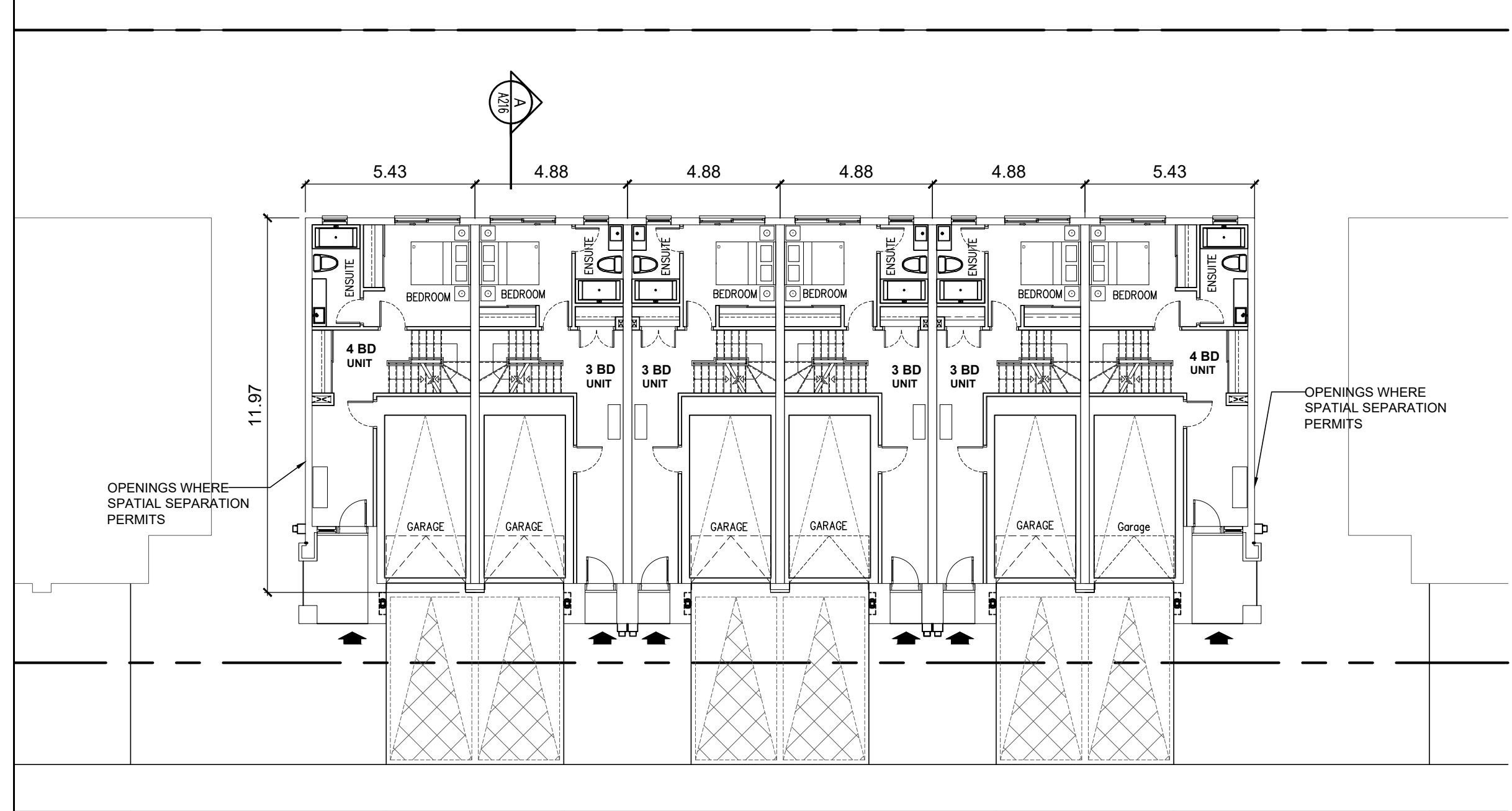


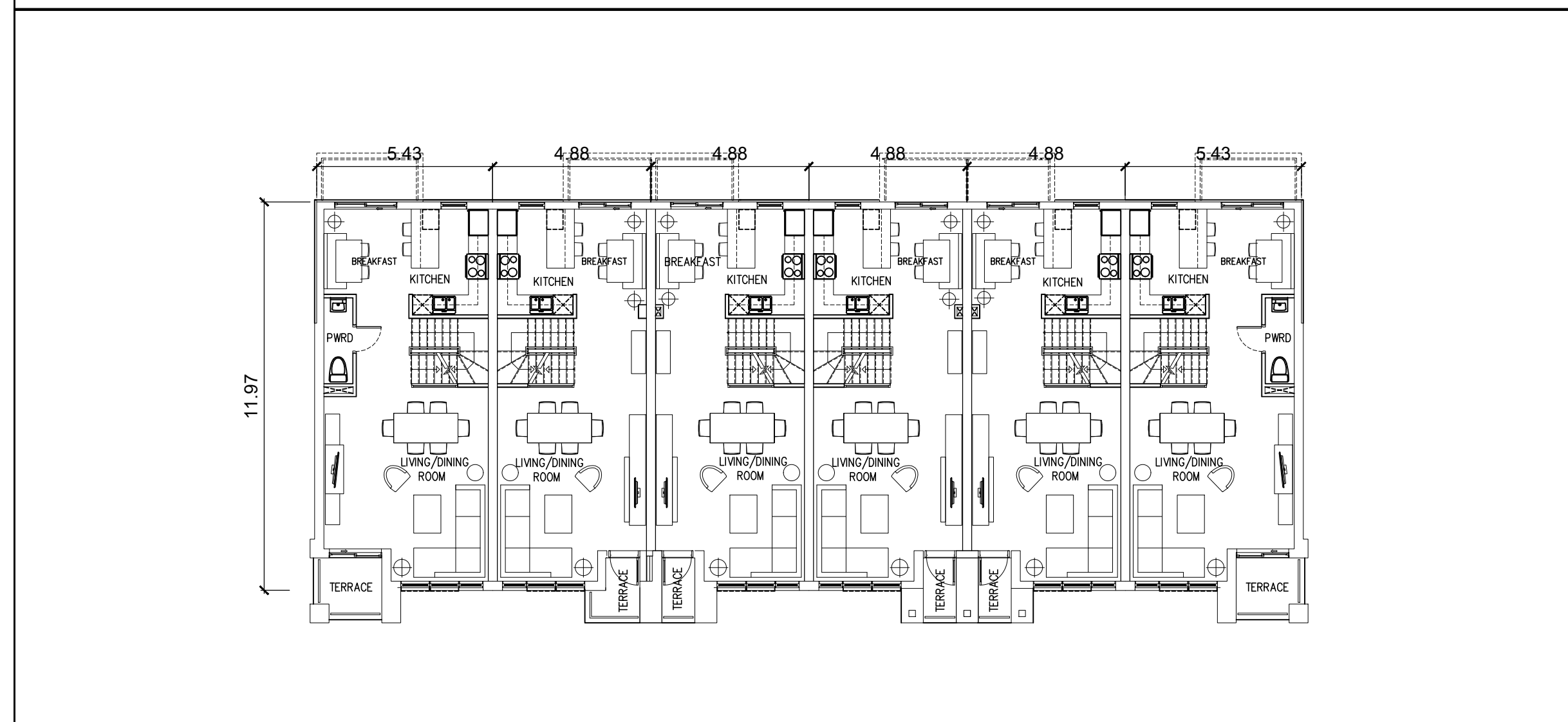
KILLALY STREET W  
(PART OF LOTS 31,32,33 CONCESSION 1 & PART OF ROAD ALLOWANCE BETWEEN TOWNSHIPS OF WAINFLEET & HUMBERSTONE, PART OF ROAD ALLOWANCE BETWEEN LOTS 32 & 33) PORT COLBORNE, ON

DRAWING TITLE  
**PLANS, SECTION & ELEVATIONS (REGULAR TOWNHOUSES R02)**  
Scale: As Noted  
Date: APR. 05, 2024  
Project No. 22129  
Drawn by: YA  
Checked by: RE  
Drawing No. A215

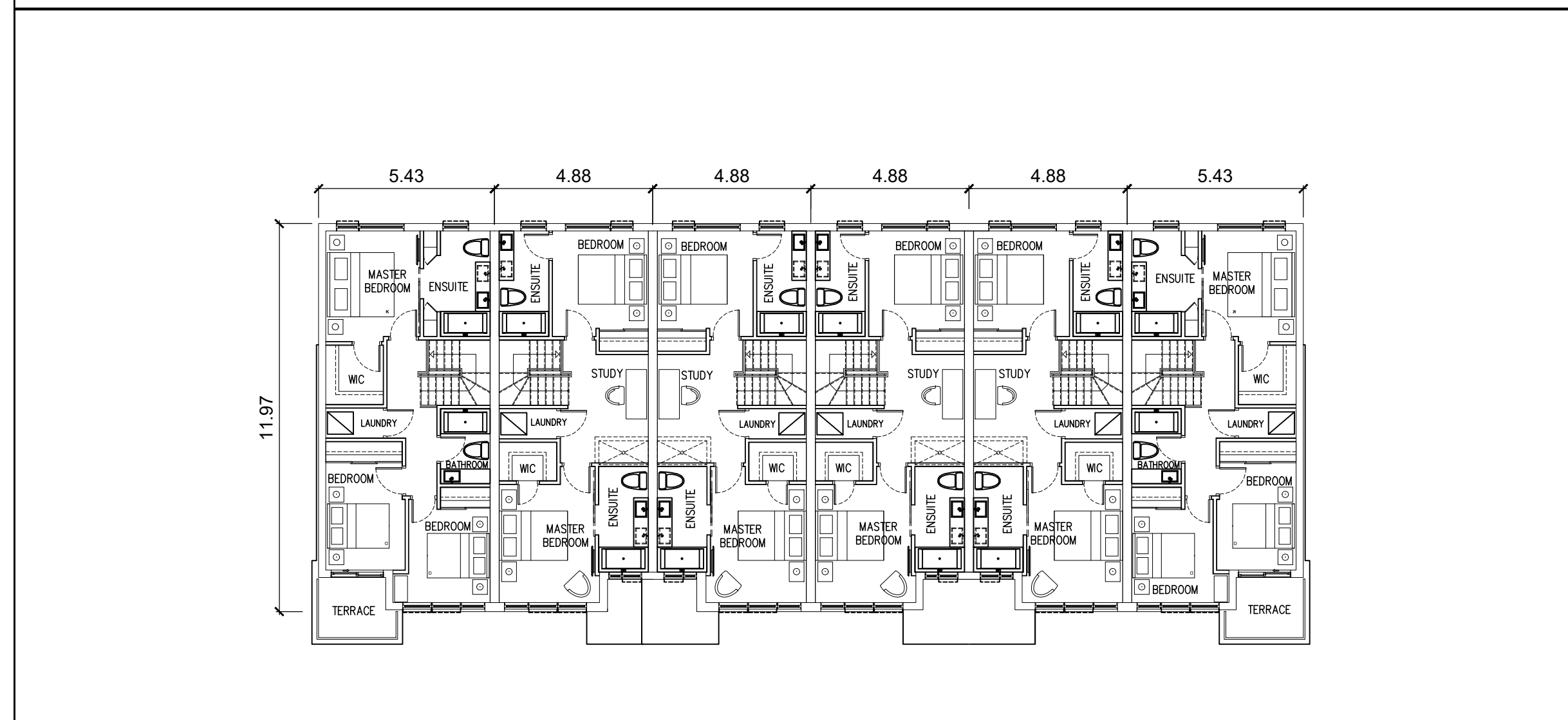




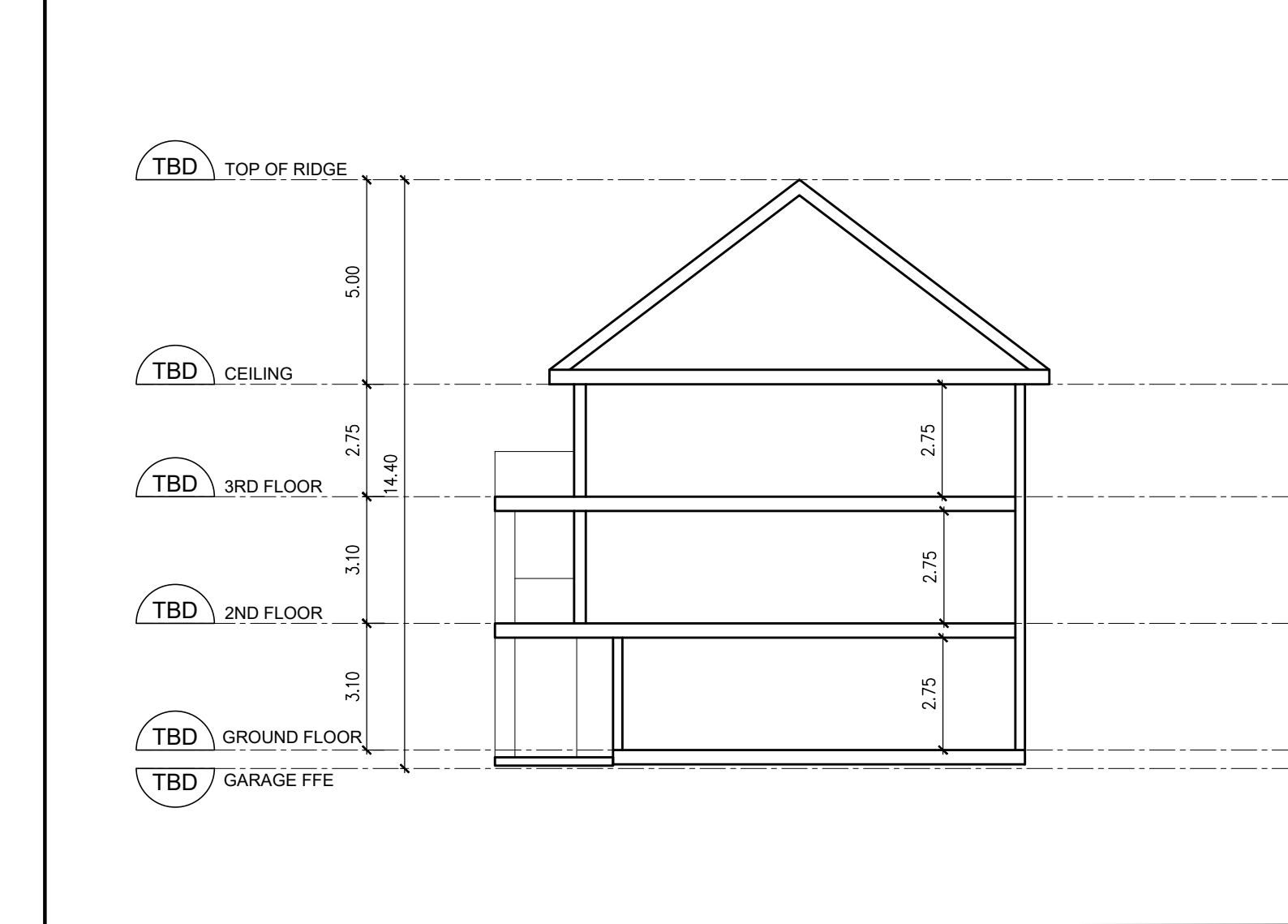
1 GROUND FLOOR PLAN  
A216 SCALE: 1/150



2 2ND FLOOR PLAN  
A216 SCALE: 1/150



3 3RD FLOOR PLAN  
A216 SCALE: 1/150



5 TYPICAL SCHEMATIC SECTION  
A216 SCALE: 1/150



6 NORTH ELEVATION  
A216 SCALE: 1/150



8 EAST ELEVATION  
A216 SCALE: 1/150



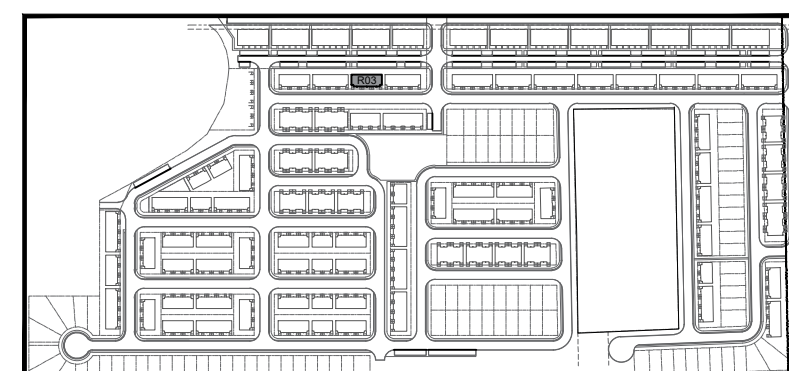
7 SOUTH ELEVATION  
A216 SCALE: 1/150

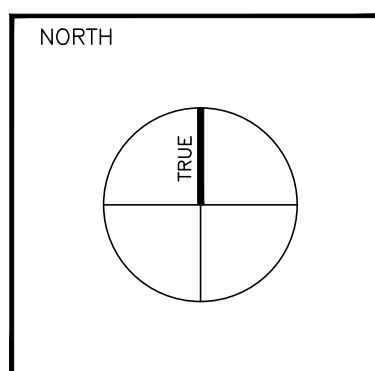


9 WEST ELEVATION  
A216 SCALE: 1/150

NOTE: REFER TO GRADING PLAN FOR FINISHED FLOOR ELEVATION

ALL DRAWINGS AND RELATED DOCUMENTS ARE THE COPYRIGHT PROPERTY OF ICON ARCHITECTS INC. AND MUST BE RETURNED UPON REQUEST. REPRODUCTION OF DRAWINGS AND RELATED DOCUMENTS IN WHOLE OR IN PART IS FORBIDDEN WITHOUT WRITTEN PERMISSION OF ICON ARCHITECTS INC. ALL DIMENSIONS AND MEASUREMENTS MUST BE CHECKED AND VERIFIED BY THE CONTRACTOR. THE CONTRACTOR MUST REPORT ALL DISCREPANCIES AND ERRORS OR OMISSIONS TO THE ARCHITECT IN WRITING. THIS DRAWING IS NOT FOR CONSTRUCTION UNLESS IT CLEARLY STATES "ISSUED FOR CONSTRUCTION" BY THE ARCHITECT ON THE REVISION COLUMN. DO NOT SCALE DRAWINGS.



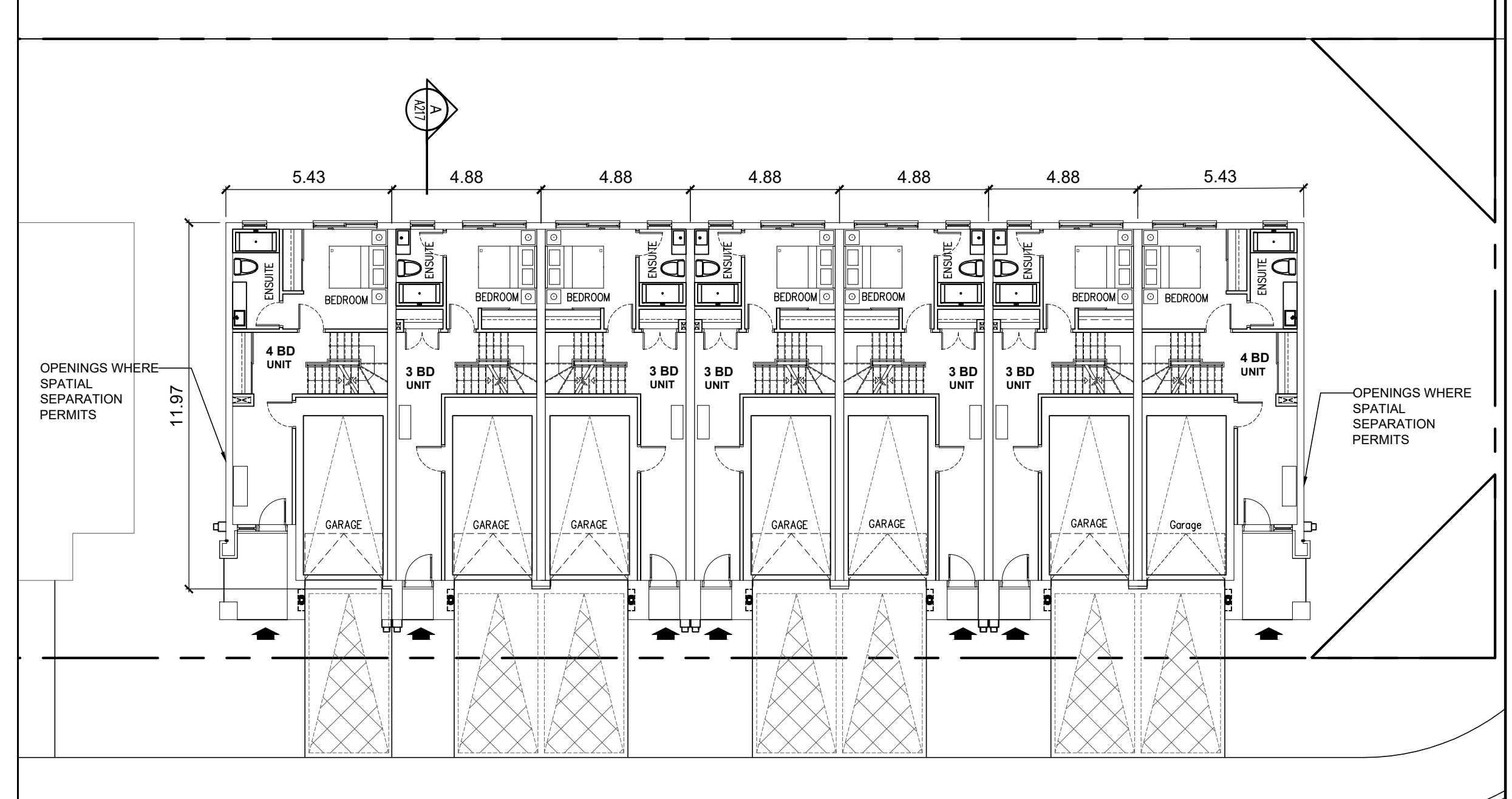



KILLALY STREET W  
(PART OF LOTS 31,32,33 CONCESSION 1 & PART OF ROAD ALLOWANCE BETWEEN TOWNSHIPS OF WAINFLEET & HUMBERSTONE, PART OF ROAD ALLOWANCE BETWEEN LOTS 32 & 33) PORT COLBORNE, ON

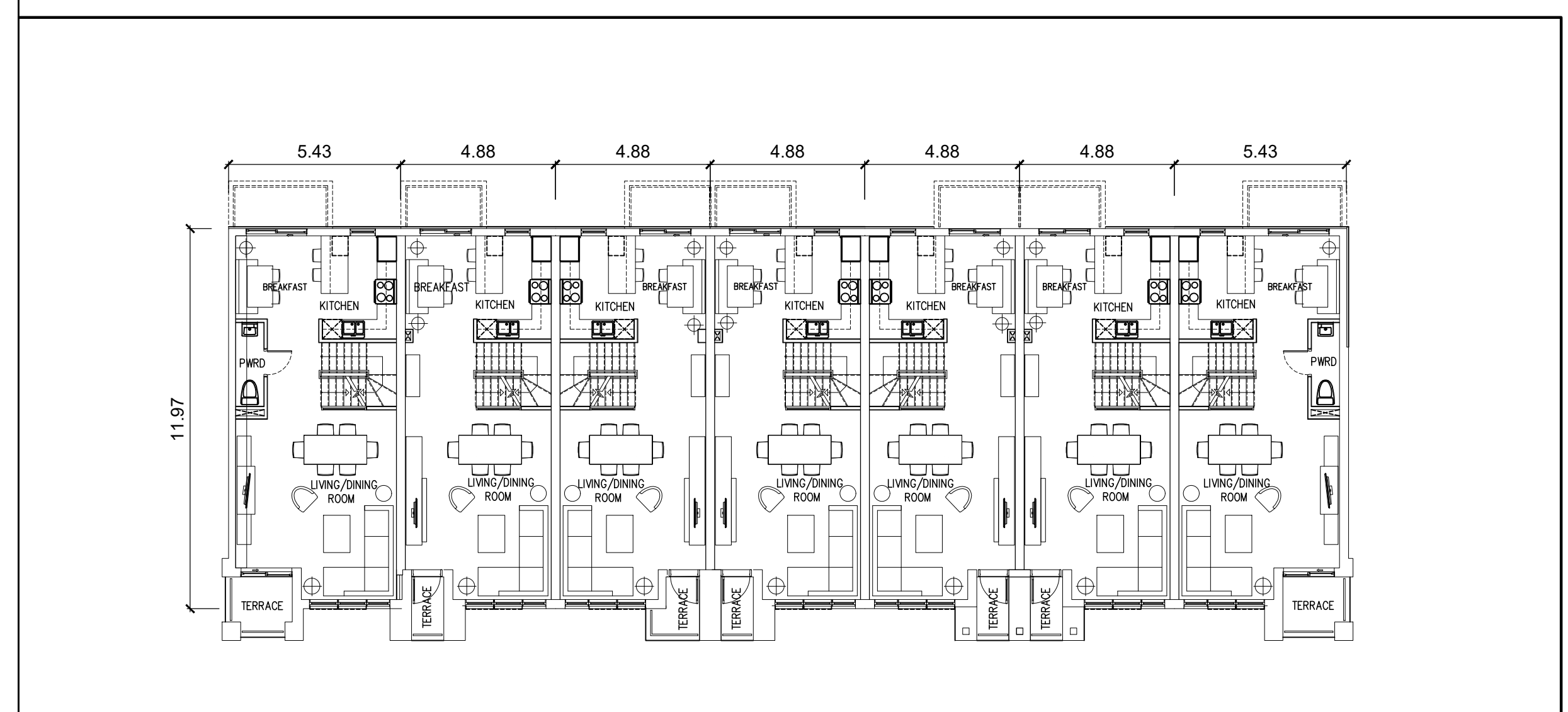
DRAWING TITLE  
**PLANS, SECTION & ELEVATIONS (REGULAR TOWNHOUSES R03)**  
Scale: As Noted  
Date: APR. 05, 2024  
Project No. 22129  
Drawn by: YA  
Checked by: RE  
Drawing No. A216

815 - 4788 YONGE ST. TORONTO ONT. M4W 1G7  
TEL: 416-224-0505 FAX: 416-224-0504

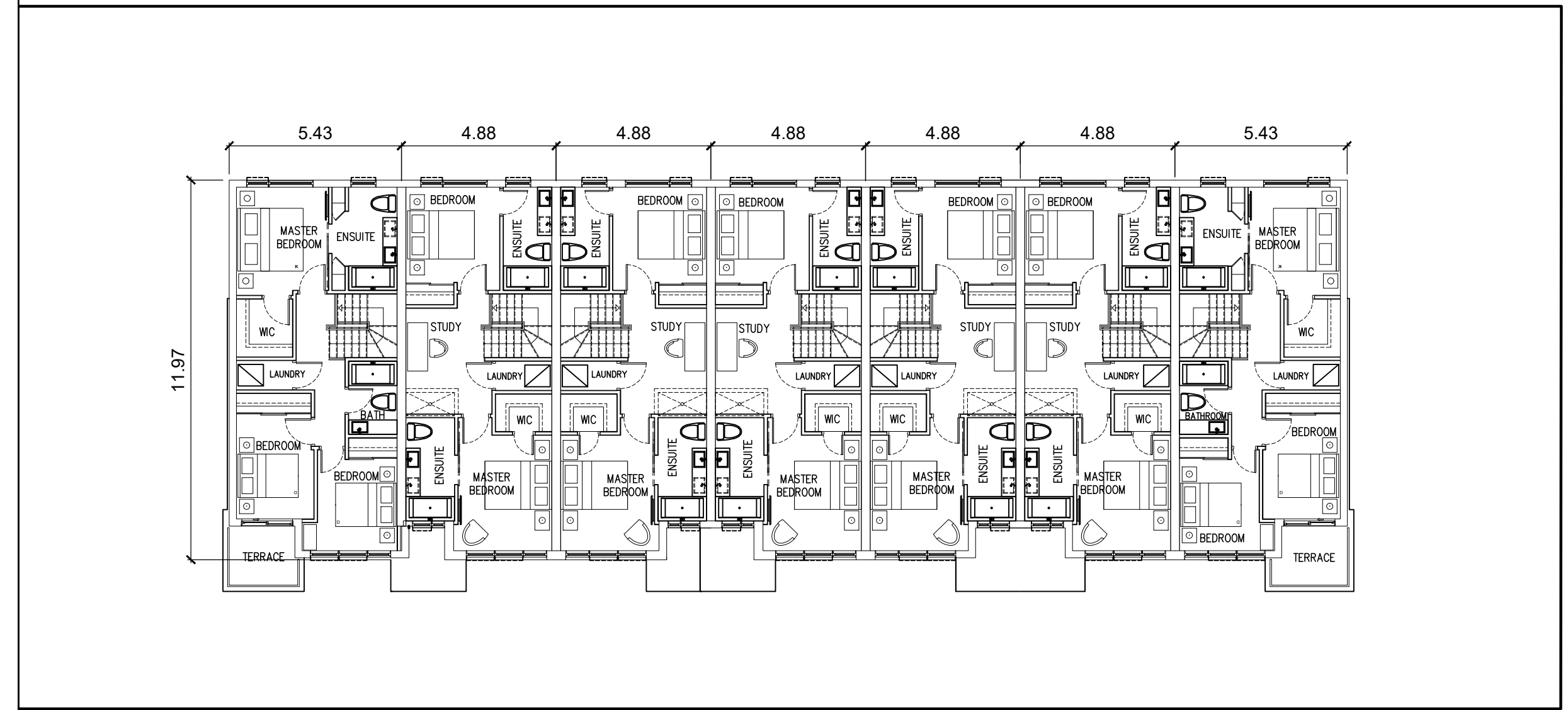




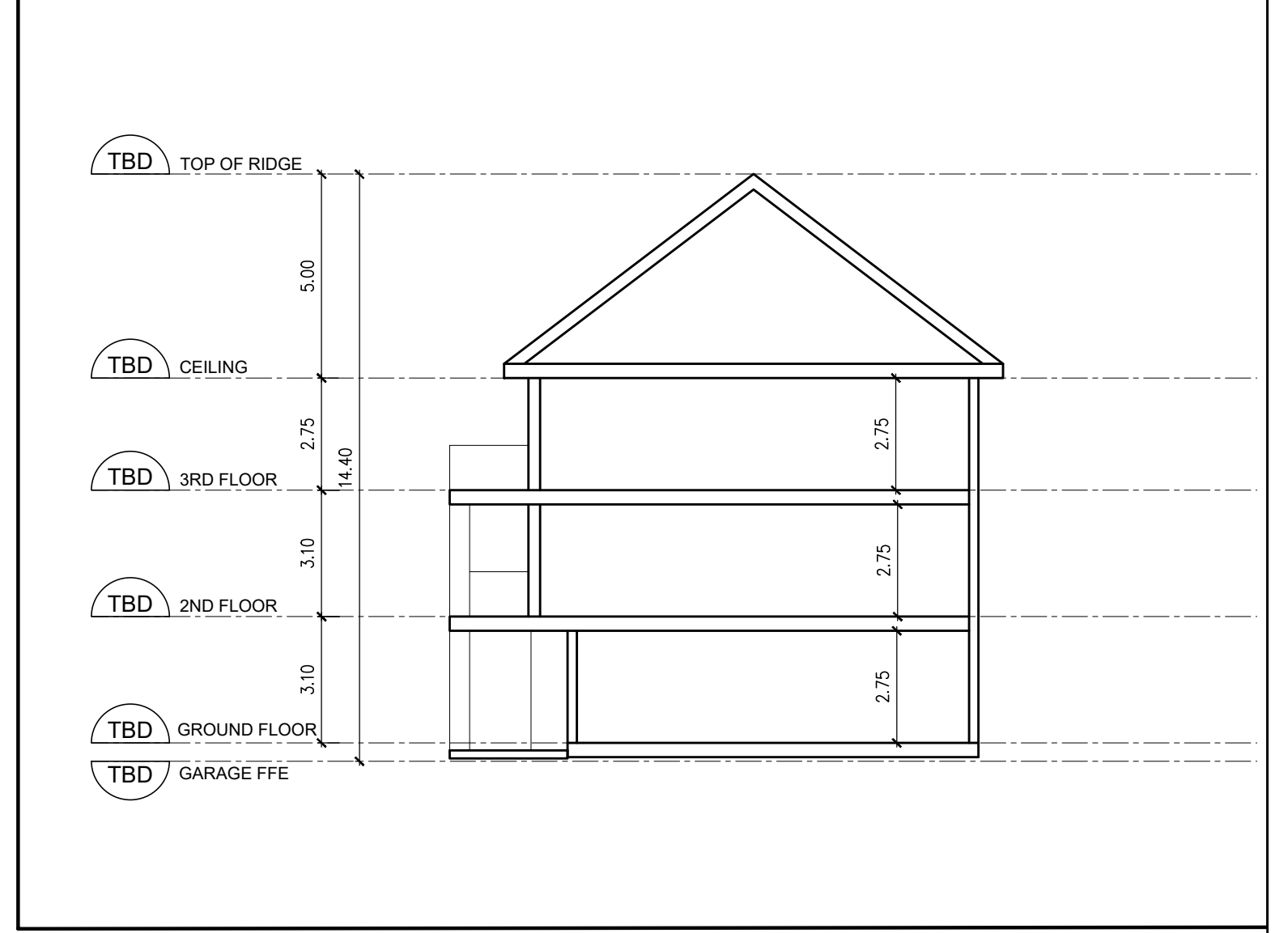
1 GROUND FLOOR PLAN  
A217 SCALE: 1/150



2 2ND FLOOR PLAN  
A217 SCALE: 1/150



3 3RD FLOOR PLAN  
A217 SCALE: 1/150



5 TYPICAL SCHEMATIC SECTION  
A217 SCALE: 1/150



6 NORTH ELEVATION  
A217 SCALE: 1/150



8 EAST ELEVATION  
A217 SCALE: 1/150



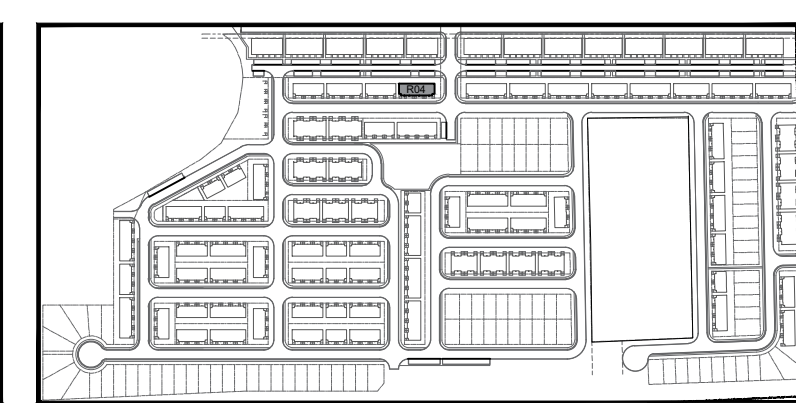
7 SOUTH ELEVATION  
A217 SCALE: 1/150

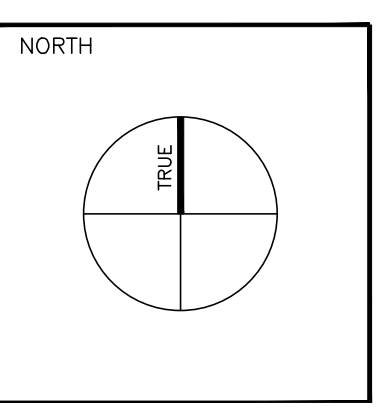


9 WEST ELEVATION  
A217 SCALE: 1/150

NOTE: REFER TO GRADING PLAN FOR FINISHED FLOOR ELEVATION

ALL DRAWINGS AND RELATED DOCUMENTS ARE THE COPYRIGHT PROPERTY OF ICON ARCHITECTS INC. AND MUST BE RETURNED UPON REQUEST. REPRODUCTION OF DRAWINGS AND RELATED DOCUMENTS IN WHOLE OR IN PART IS FORBIDDEN WITHOUT WRITTEN PERMISSION OF ICON ARCHITECTS INC. ALL DIMENSIONS AND MEASUREMENTS MUST BE CHECKED AND VERIFIED BY THE CONTRACTOR. THE CONTRACTOR MUST REPORT ALL DISCREPANCIES AND ERRORS OR OMISSIONS TO THE ARCHITECT IN WRITING. THIS DRAWING IS NOT FOR CONSTRUCTION UNLESS IT CLEARLY STATES "ISSUED FOR CONSTRUCTION" BY THE ARCHITECT ON THE REVISION COLUMN. DO NOT SCALE DRAWINGS.



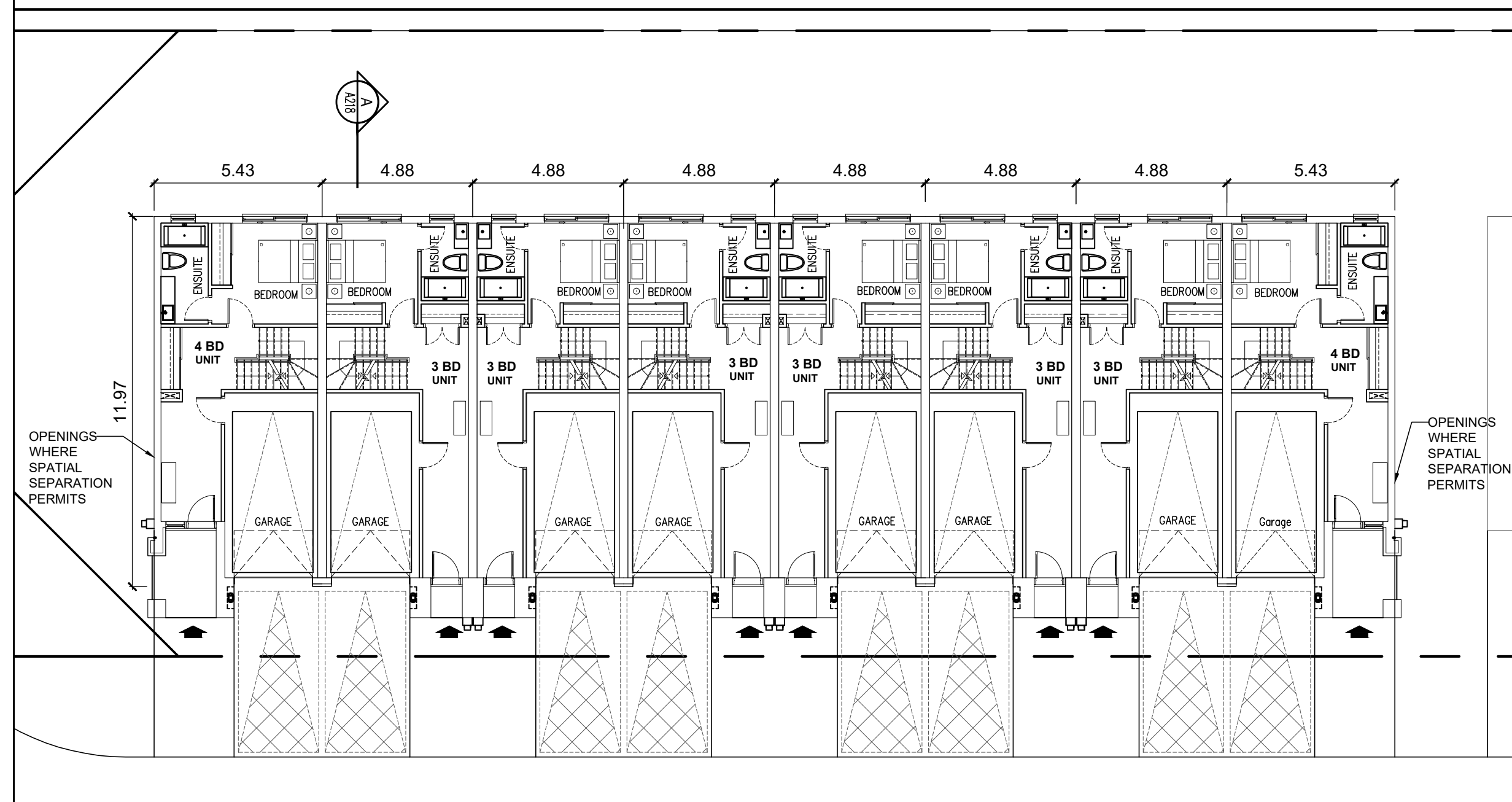
KILLALY STREET W  
(PART OF LOTS 31, 32, 33 CONCESSION 1 & PART OF ROAD ALLOWANCE BETWEEN TOWNSHIPS OF WAINFLEET & HUMBERSTONE, PART OF ROAD ALLOWANCE BETWEEN LOTS 32 & 33) PORT COLBORNE, ON

CONTRACTORS MUST CHECK AND VERIFY ALL DIMENSIONS ON THE JOB AND REPORT ANY DISCREPANCIES TO ARCHITECT BEFORE PROCEEDING WITH WORK. ALL PRINTS AND REVISIONS AND THE PROPERTY OF THE ARCHITECT AND MUST BE RETURNED AT THE COMPLETION OF THE WORK. DRAWINGS SHOULD NOT BE SCALE.

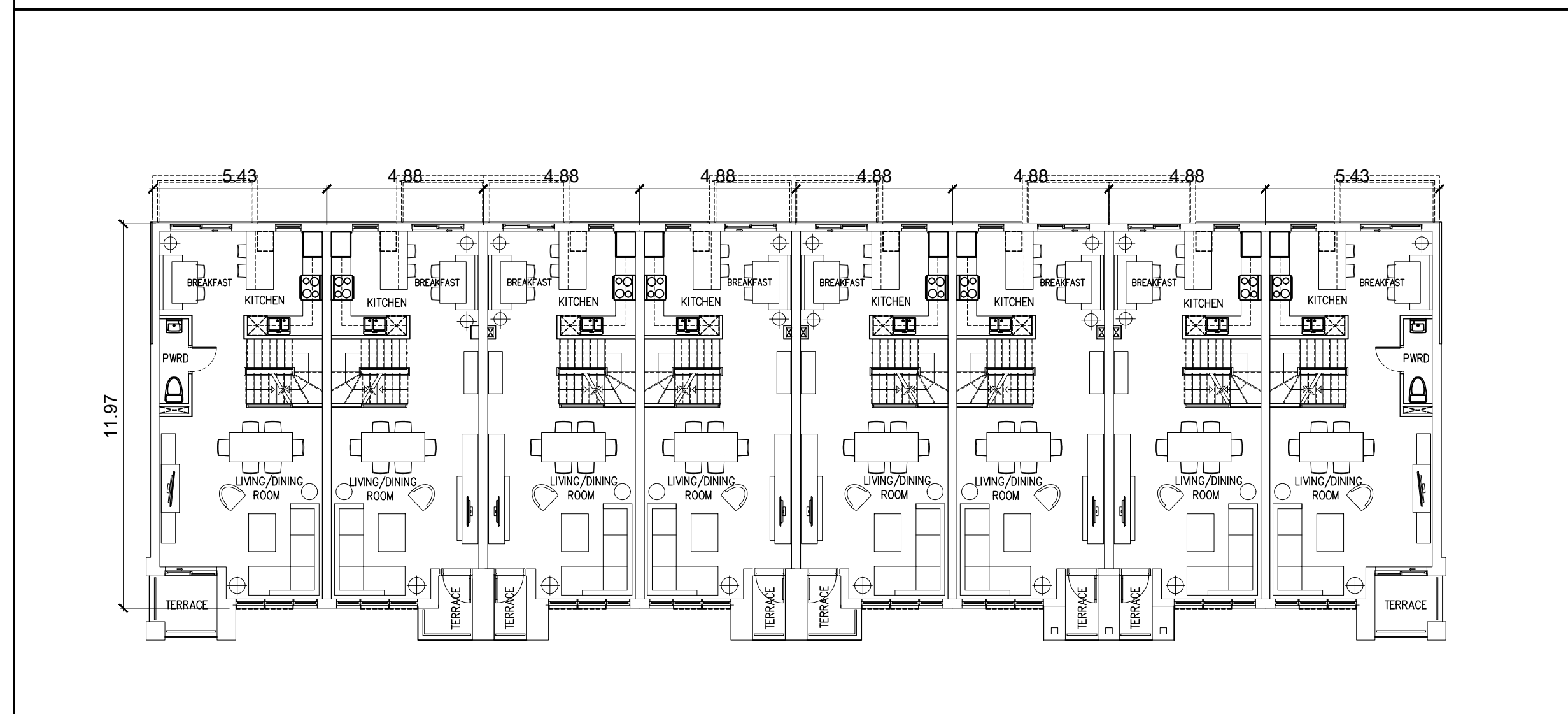
DRAWING TITLE  
**PLANS, SECTION & ELEVATIONS (REGULAR TOWNHOUSES R04)**  
Scale: As Noted  
Date: APR. 05, 2024  
Project No. 22129  
Drawn by: YA  
Checked by: RE  
Drawing No. A217

815 - 4789 YONGE ST. TORONTO ONTARIO  
M4N 1K1 CANADA  
TEL: 416-224-0505 FAX: 416-224-0504

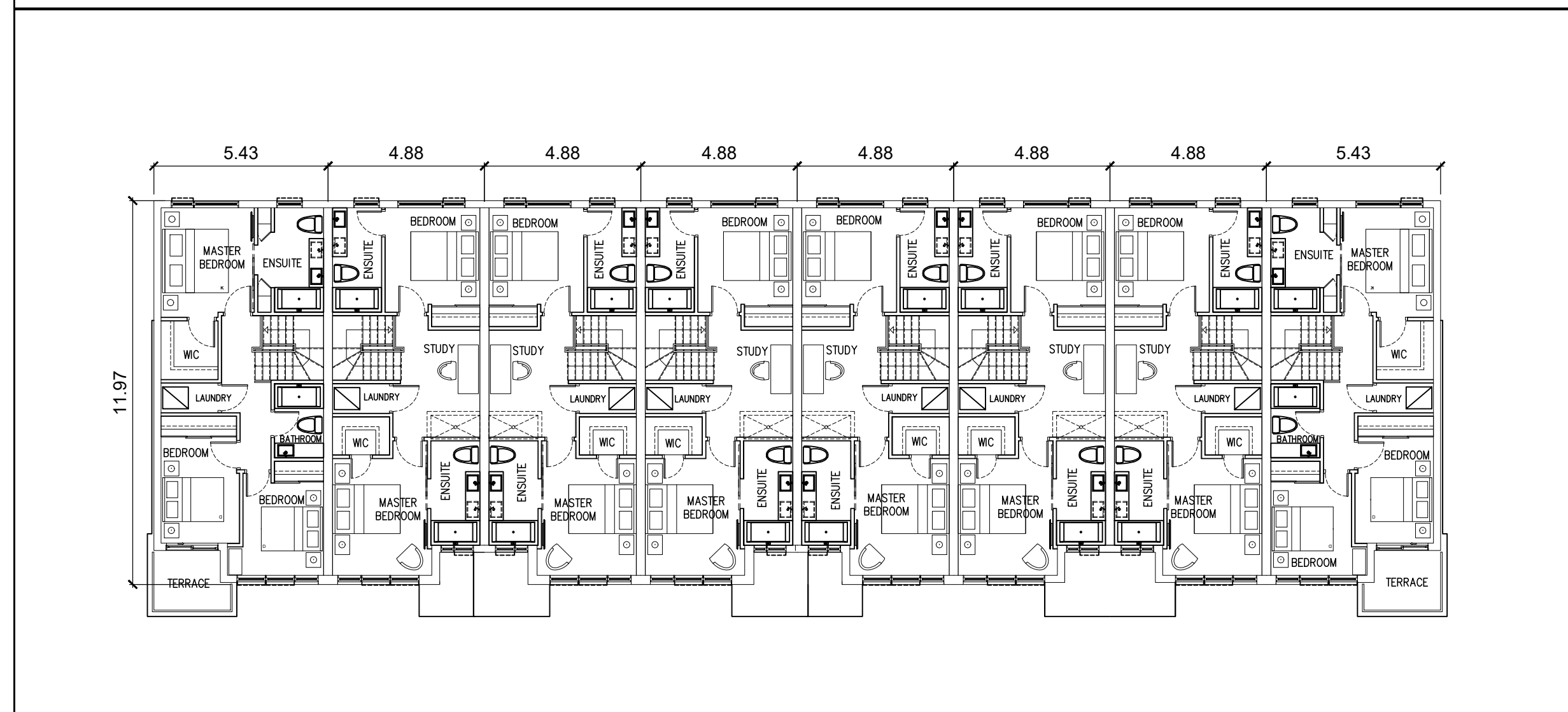




1 GROUND FLOOR PLAN  
A218 SCALE: 1/150



2 2ND FLOOR PLAN  
A218 SCALE: 1/150



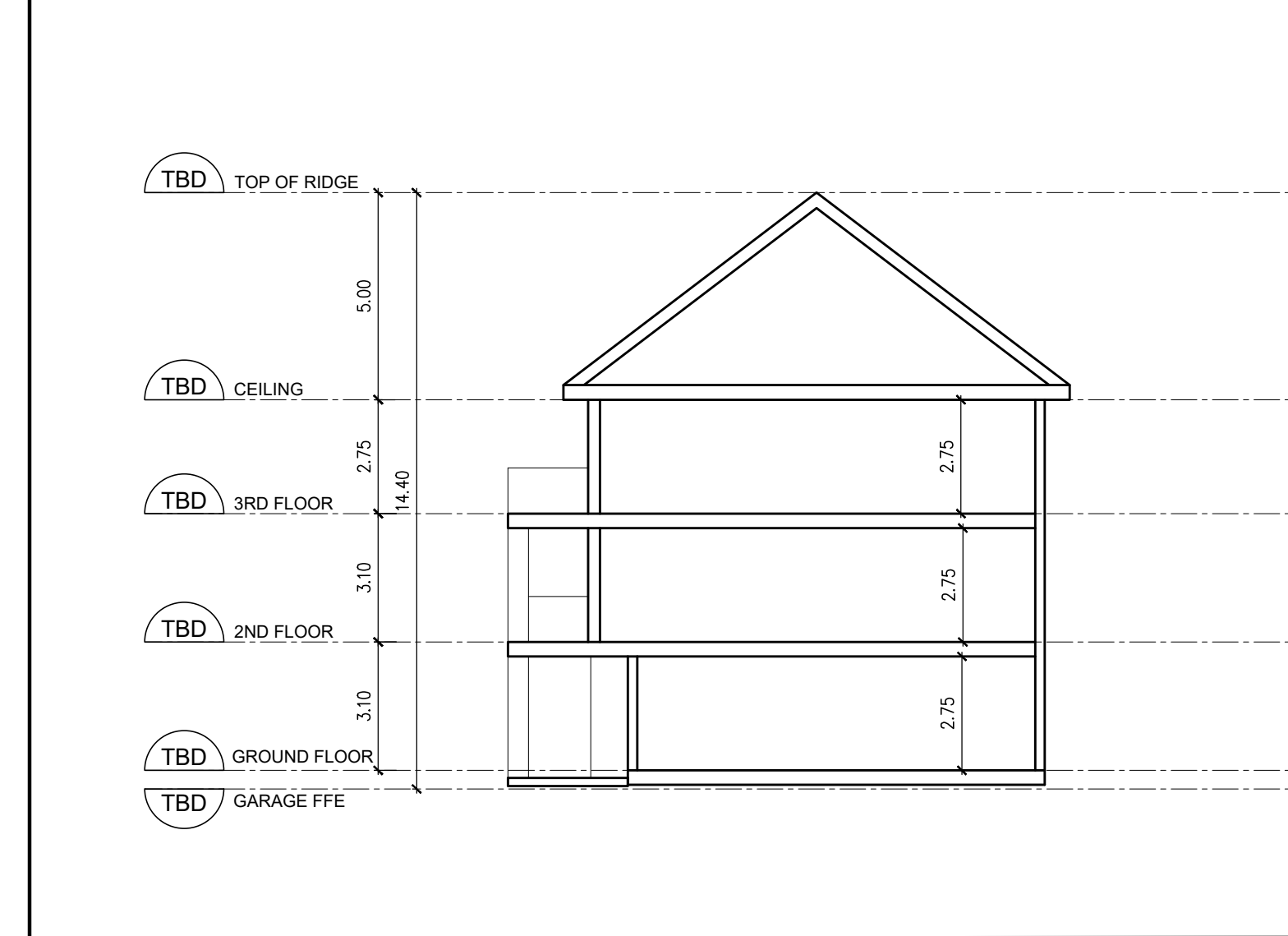
3 3RD FLOOR PLAN  
A218 SCALE: 1/150



6 NORTH ELEVATION  
A218 SCALE: 1/150



7 SOUTH ELEVATION  
A218 SCALE: 1/150



5 TYPICAL SCHEMATIC SECTION  
A218 SCALE: 1/150



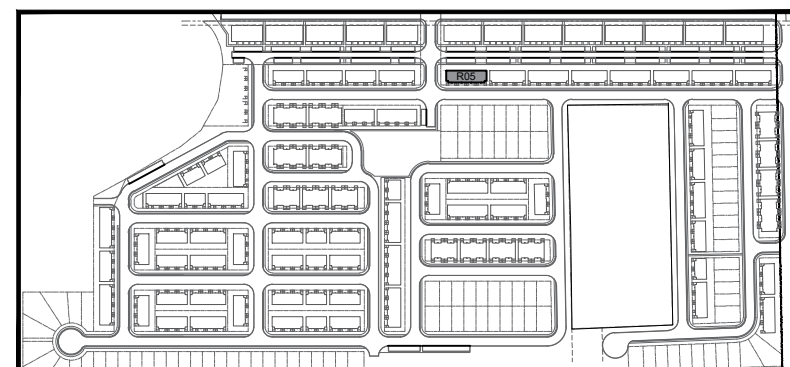
8 EAST ELEVATION  
A218 SCALE: 1/150



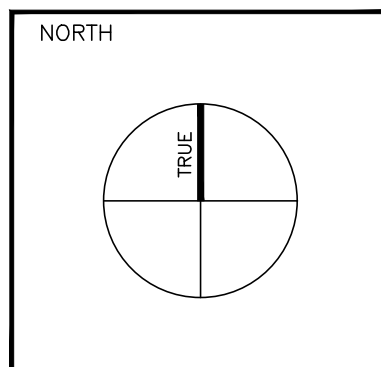
9 WEST ELEVATION  
A218 SCALE: 1/150

NOTE: REFER TO GRADING PLAN FOR FINISHED FLOOR ELEVATION

ALL DRAWINGS AND RELATED DOCUMENTS ARE THE COPYRIGHT PROPERTY OF ICON ARCHITECTS INC. AND MUST BE RETURNED UPON REQUEST. REPRODUCTION OF DRAWINGS AND RELATED DOCUMENTS IN WHOLE OR IN PART IS FORBIDDEN WITHOUT WRITTEN PERMISSION OF ICON ARCHITECTS INC. ALL DIMENSIONS AND MEASUREMENTS MUST BE CHECKED AND VERIFIED BY THE CONTRACTOR. THE CONTRACTOR MUST REPORT ALL DISCREPANCIES AND ERRORS OR OMISSIONS TO THE ARCHITECT IN WRITING. THIS DRAWING IS NOT FOR CONSTRUCTION UNLESS IT CLEARLY STATES "ISSUED FOR CONSTRUCTION" BY THE ARCHITECT ON THE REVISION COLUMN. DO NOT SCALE DRAWINGS.



NO.	DATE	DESCRIPTION

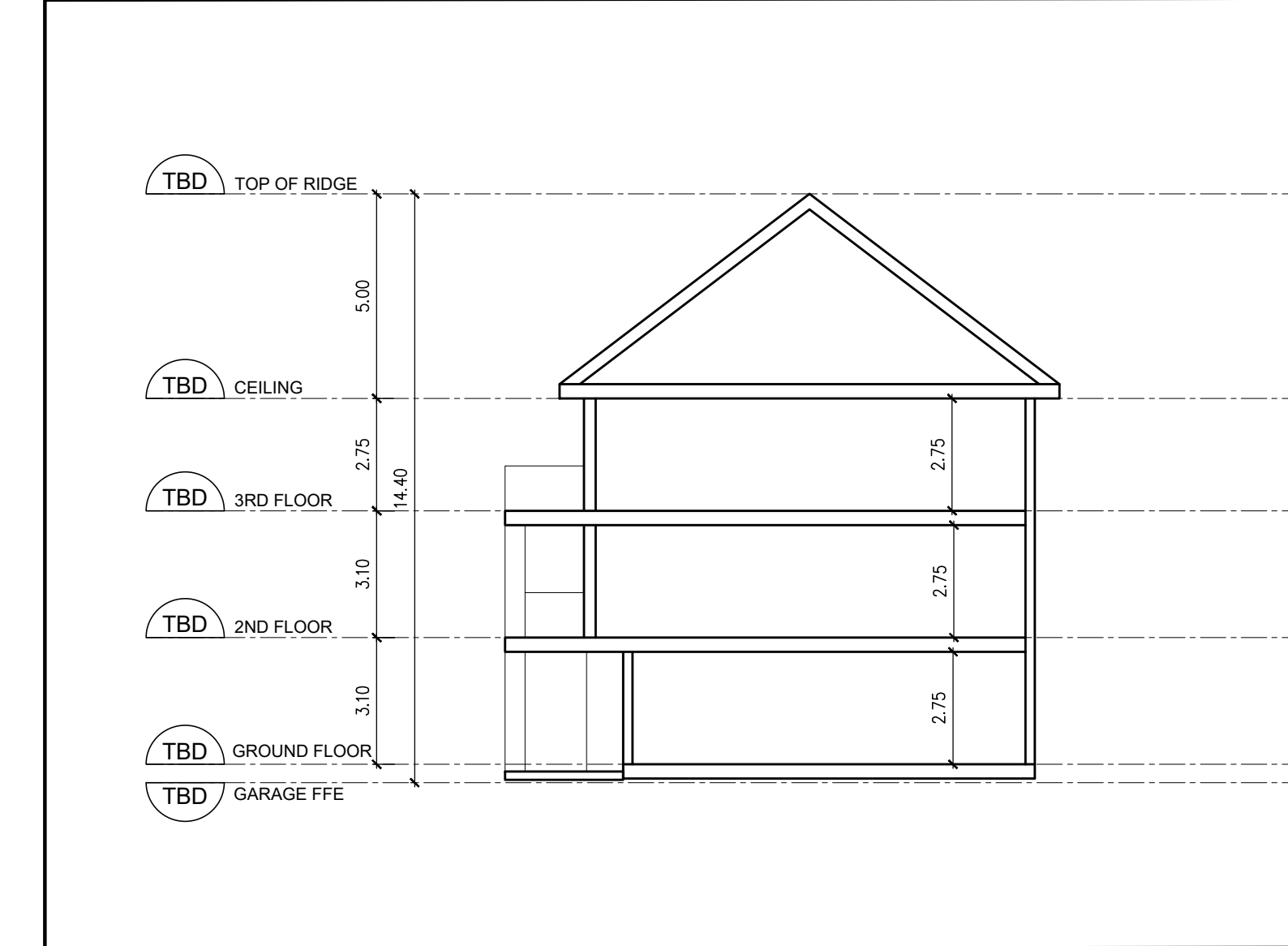
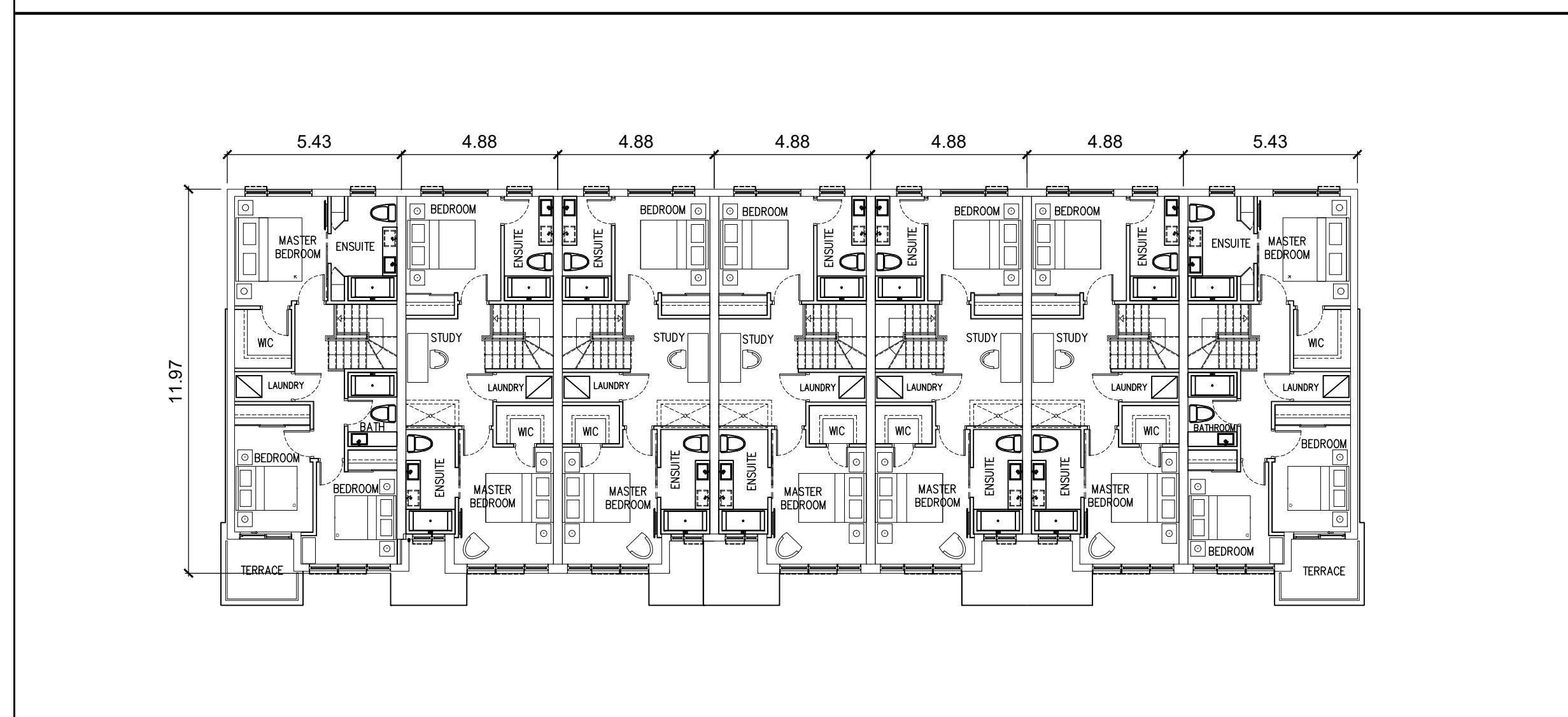
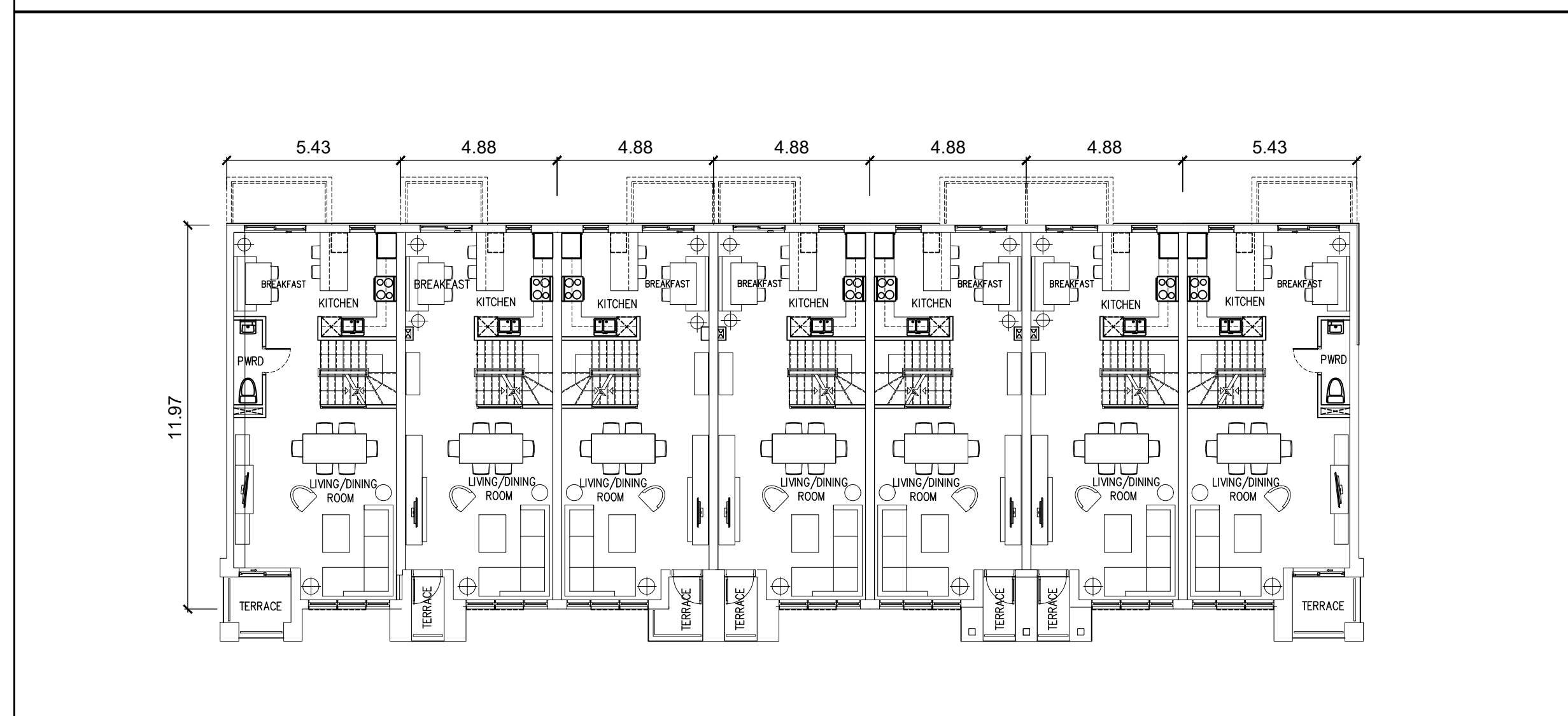
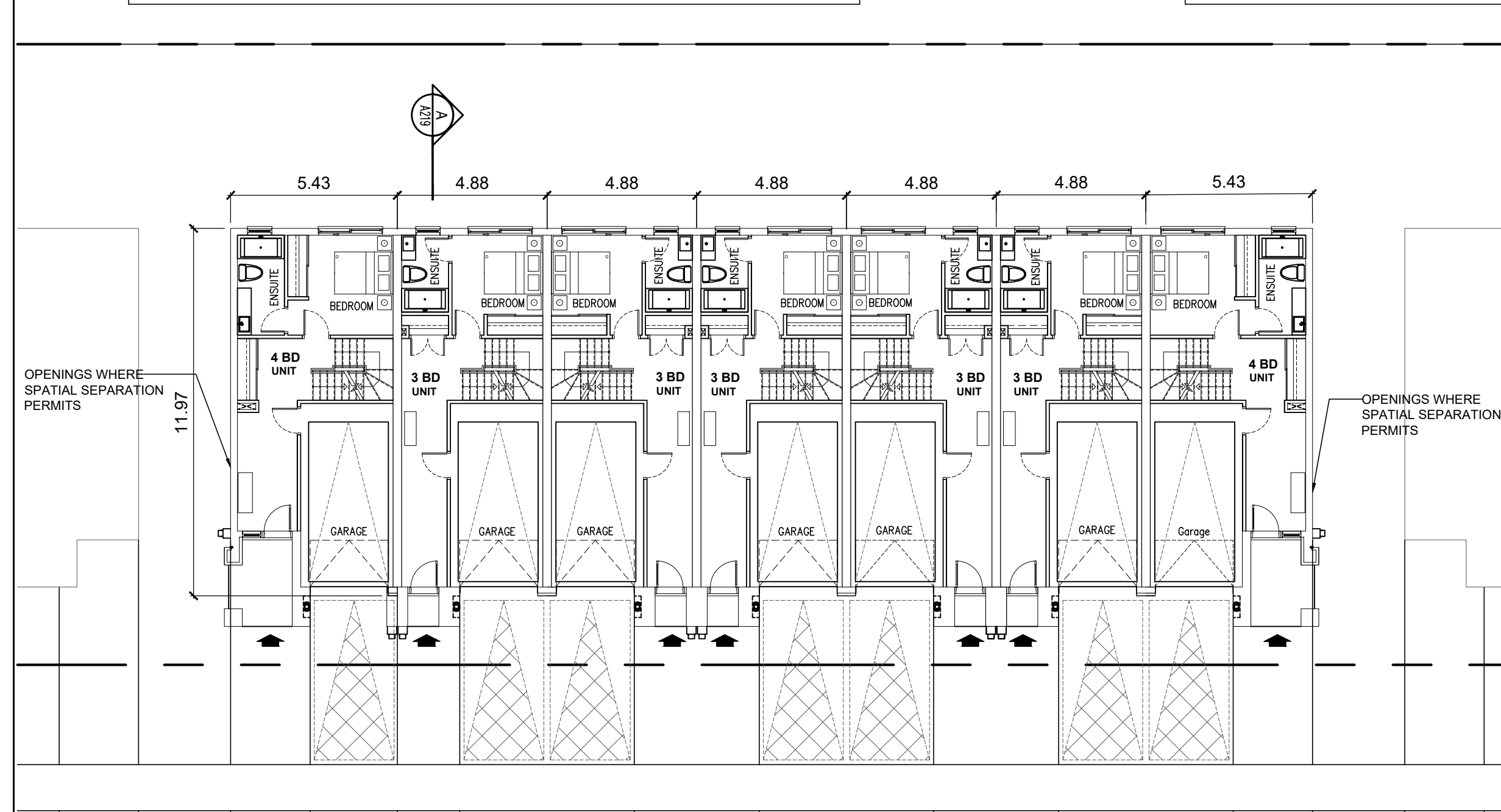


KILLALY STREET W  
(PART OF LOTS 31,32,33 CONCESSION 1 & PART OF ROAD ALLOWANCE BETWEEN TOWNSHIPS OF WAINFLEET & HUMBERSTONE, PART OF ROAD ALLOWANCE BETWEEN LOTS 32 & 33) PORT COLBORNE, ON

DRAWING TITLE  
**PLANS, SECTION & ELEVATIONS (REGULAR TOWNHOUSES R05)**  
Scale: As Noted  
Date: APR. 05, 2024  
Project No. 22129  
Drawn by: YA  
Checked by: RE  
Drawing No. A218

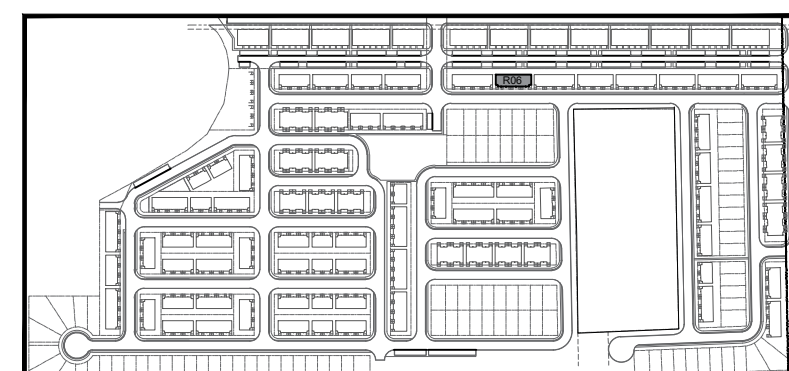
815 - 4788 YONGE ST. TORONTO ONTARIO M4N 1K4  
TEL: 416-224-0505 FAX: 416-224-0504

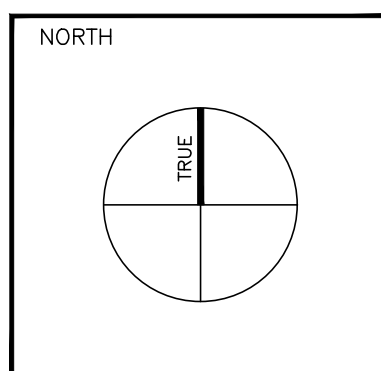




NOTE: REFER TO GRADING PLAN FOR FINISHED FLOOR ELEVATION

ALL DRAWINGS AND RELATED DOCUMENTS ARE THE COPYRIGHT PROPERTY OF ICON ARCHITECTS INC. AND MUST BE RETURNED UPON REQUEST. REPRODUCTION OF DRAWINGS AND RELATED DOCUMENTS IN WHOLE OR IN PART IS FORBIDDEN WITHOUT WRITTEN PERMISSION OF ICON ARCHITECTS INC. ALL DIMENSIONS AND MEASUREMENTS MUST BE CHECKED AND VERIFIED BY THE CONTRACTOR. THE CONTRACTOR MUST REPORT ALL DISCREPANCIES AND ERRORS OR OMISSIONS TO THE ARCHITECT IN WRITING. THIS DRAWING IS NOT FOR CONSTRUCTION UNLESS IT CLEARLY STATES "ISSUED FOR CONSTRUCTION" BY THE ARCHITECT ON THE REVISION COLUMN. DO NOT SCALE DRAWINGS.



KILLALY STREET W  
(PART OF LOTS 31,32,33 CONCESSION 1 & PART OF ROAD ALLOWANCE BETWEEN TOWNSHIPS OF WAINFLEET & HUMBERSTONE, PART OF ROAD ALLOWANCE BETWEEN LOTS 32 & 33) PORT COLBORNE, ON



DRAWING TITLE  
**PLANS, SECTION & ELEVATIONS (REGULAR TOWNHOUSES R06)**  
Scale: As Noted  
Date: APR. 05, 2024  
Project No. 22129  
Drawn by: YA  
Checked by: RE  
Drawing No. A219

815 - 4788 YONGE ST. TORONTO ONTARIO M4N 1K4  
TEL: 416-224-0505 FAX: 416-224-0504

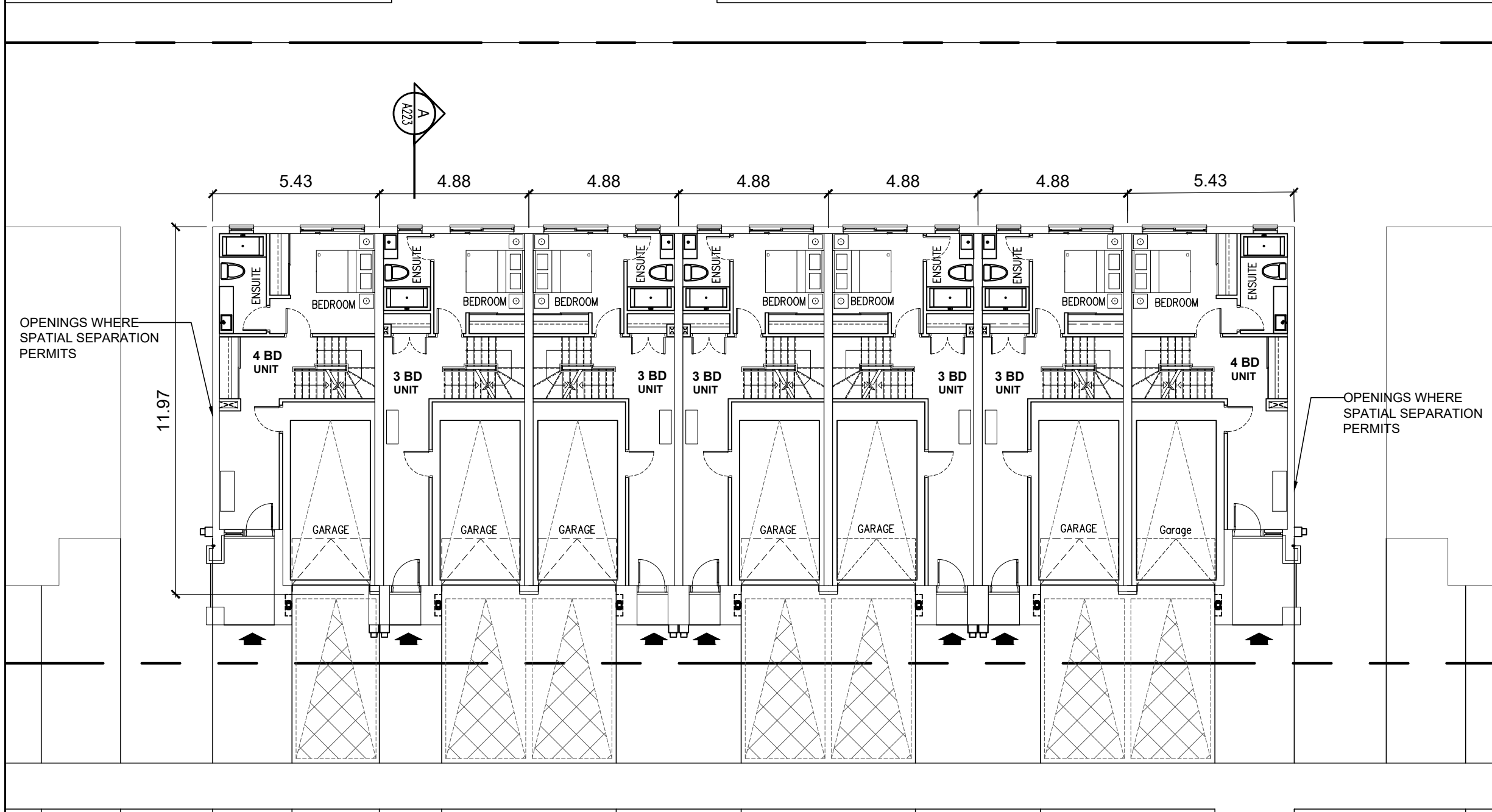




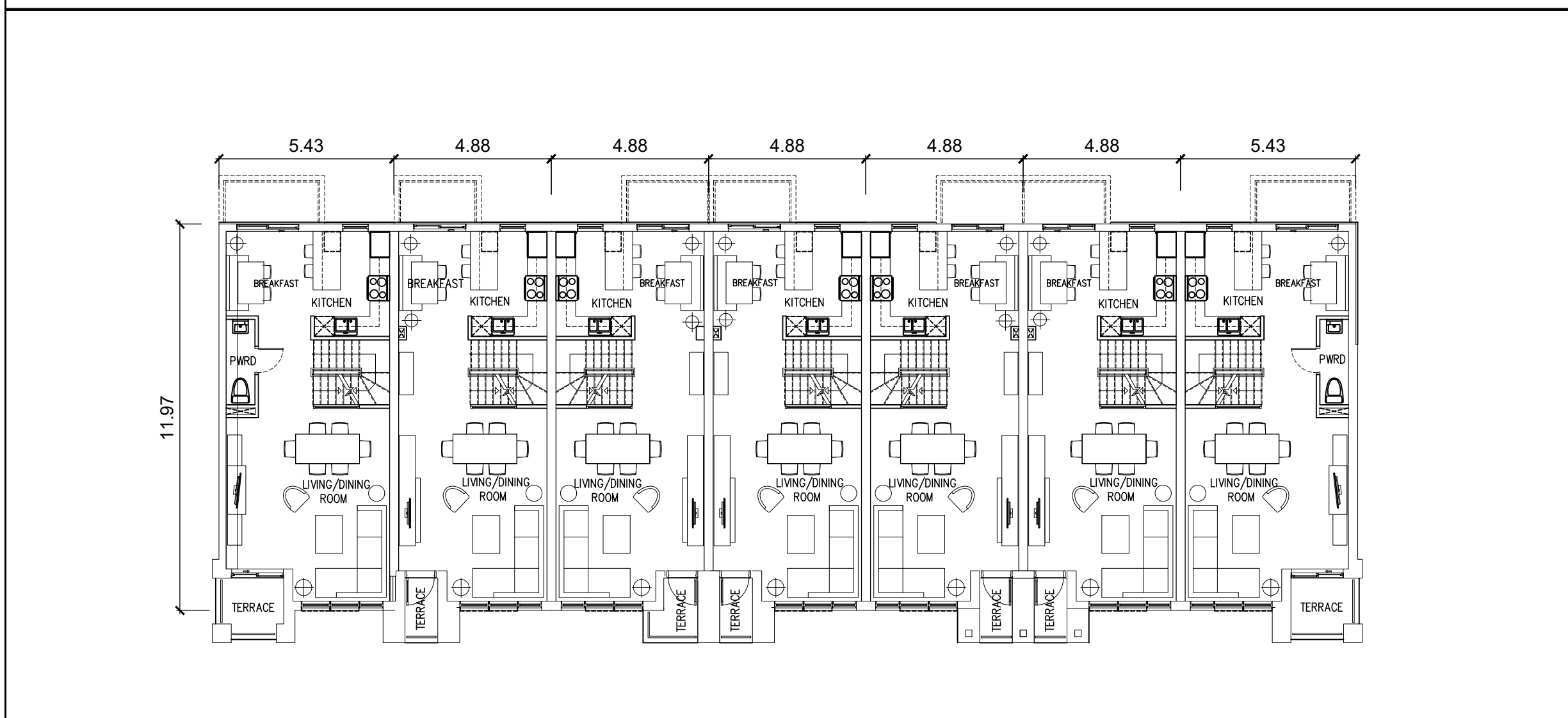




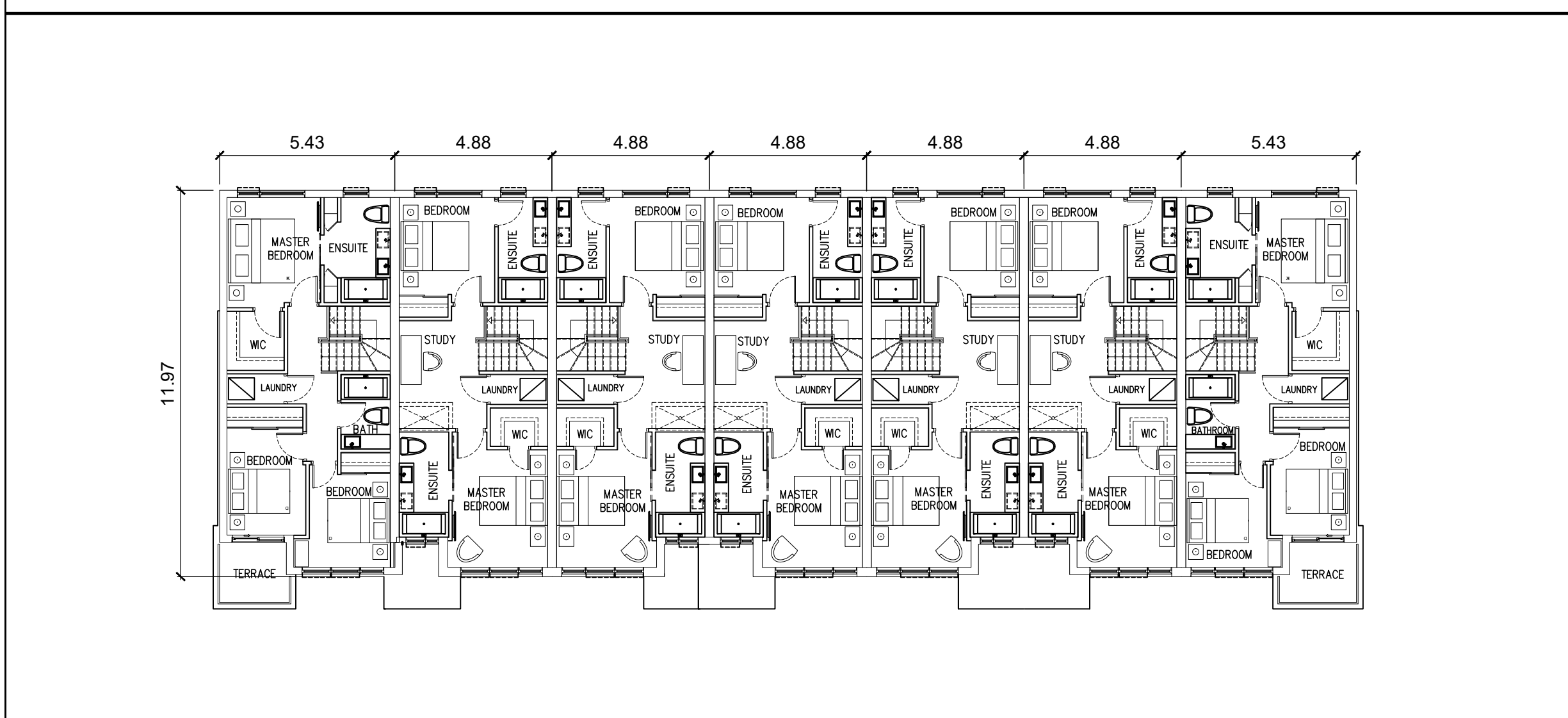




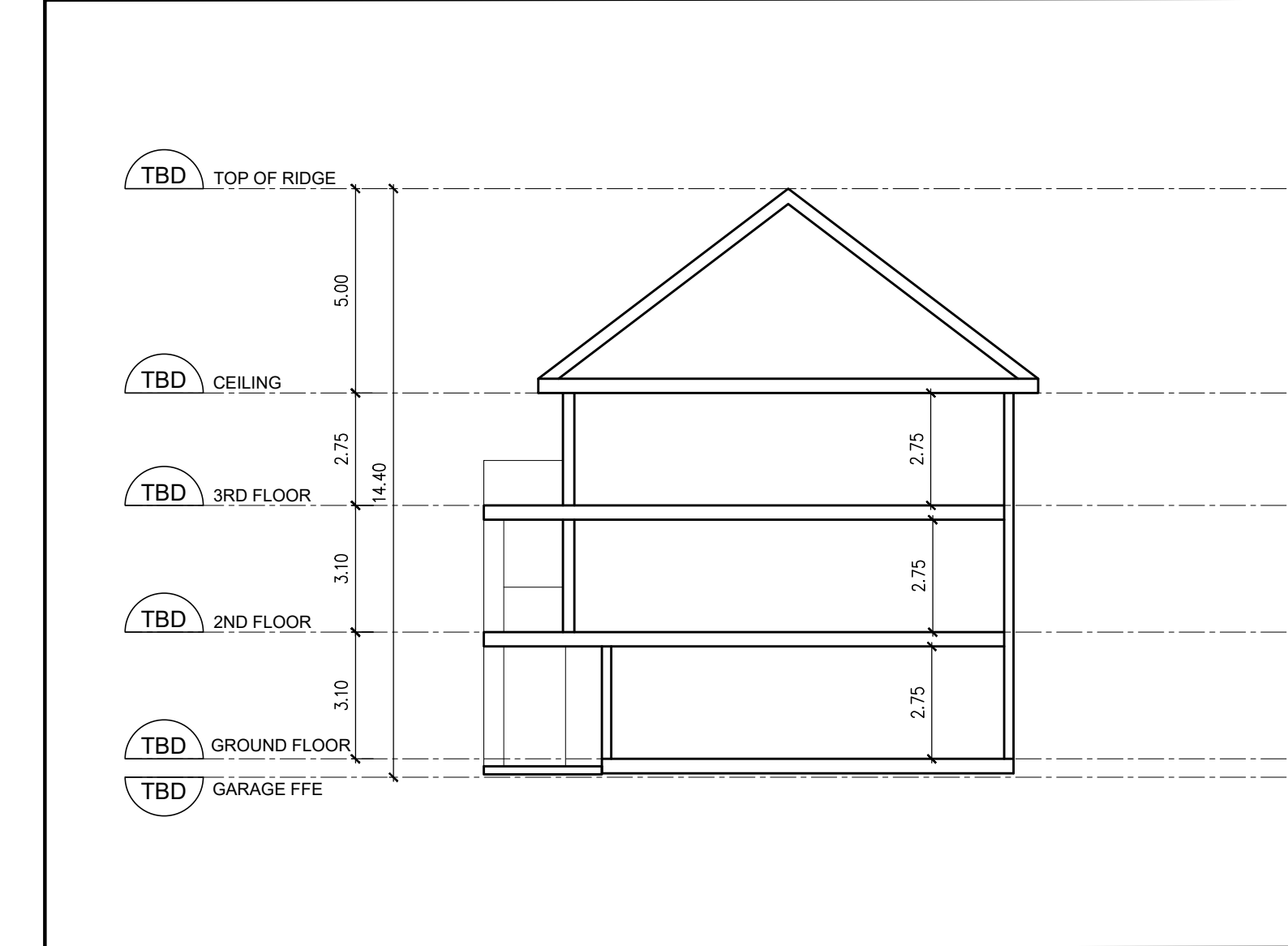
1 GROUND FLOOR PLAN  
SCALE: 1/150



2 2ND FLOOR PLAN  
SCALE: 1/150



3 3RD FLOOR PLAN  
SCALE: 1/150



5 TYPICAL SCHEMATIC SECTION  
SCALE: 1/150



6 NORTH ELEVATION  
SCALE: 1/150



8 EAST ELEVATION  
SCALE: 1/150



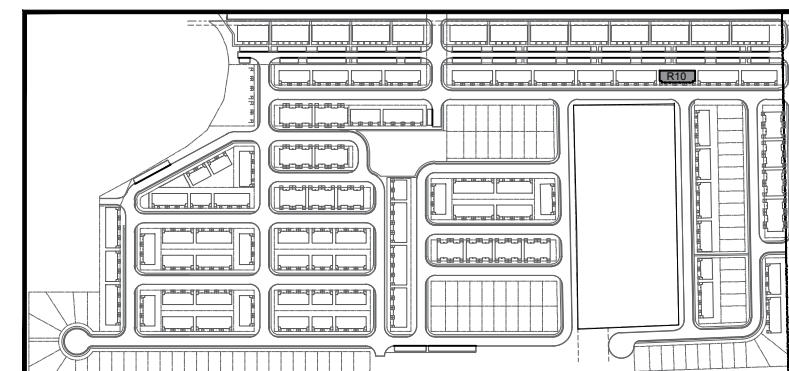
7 SOUTH ELEVATION  
SCALE: 1/150

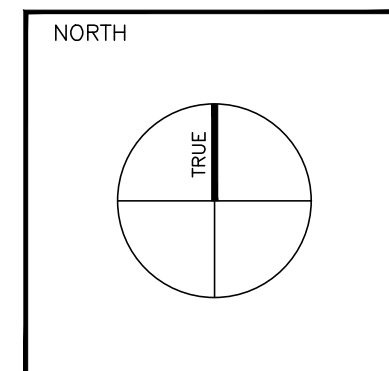


9 WEST ELEVATION  
SCALE: 1/150

NOTE: REFER TO GRADING PLAN FOR FINISHED FLOOR ELEVATION

ALL DRAWINGS AND RELATED DOCUMENTS ARE THE COPYRIGHT PROPERTY OF ICON ARCHITECTS INC. AND MUST BE RETURNED UPON REQUEST. REPRODUCTION OF DRAWINGS AND RELATED DOCUMENTS IN WHOLE OR IN PART IS FORBIDDEN WITHOUT WRITTEN PERMISSION OF ICON ARCHITECTS INC. ALL DIMENSIONS AND MEASUREMENTS MUST BE CHECKED AND VERIFIED BY THE CONTRACTOR. THE CONTRACTOR MUST REPORT ALL DISCREPANCIES AND ERRORS OR OMISSIONS TO THE ARCHITECT IN WRITING. THIS DRAWING IS NOT FOR CONSTRUCTION UNLESS IT CLEARLY STATES "ISSUED FOR CONSTRUCTION" BY THE ARCHITECT ON THE REVISION COLUMN. DO NOT SCALE DRAWINGS.



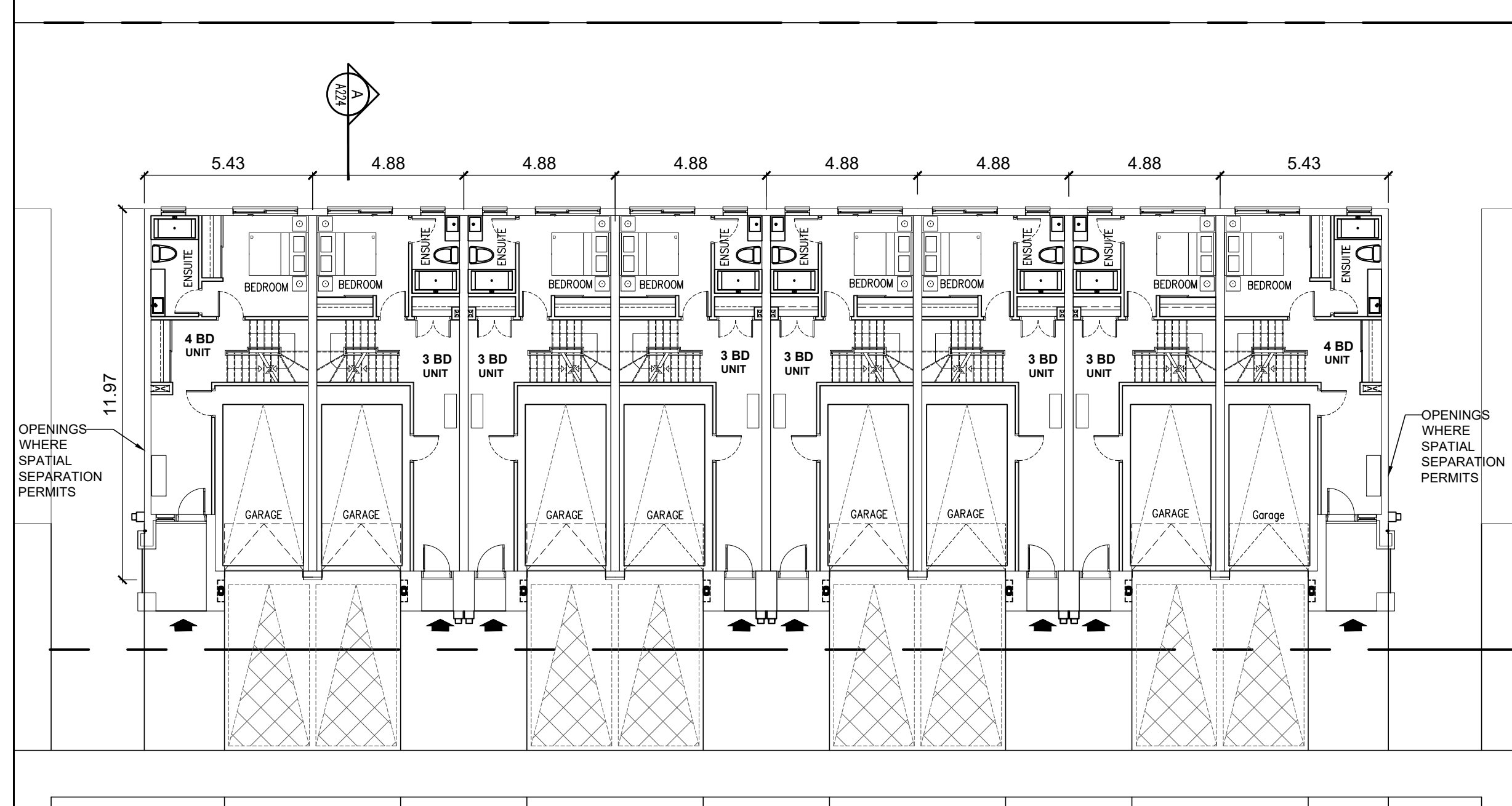



KILLALY STREET W  
(PART OF LOTS 31,32,33 CONCESSION 1 & PART OF ROAD ALLOWANCE BETWEEN TOWNSHIPS OF WAINFLEET & HUMBERSTONE, PART OF ROAD ALLOWANCE BETWEEN LOTS 32 & 33)  
PORT COLBORNE, ON

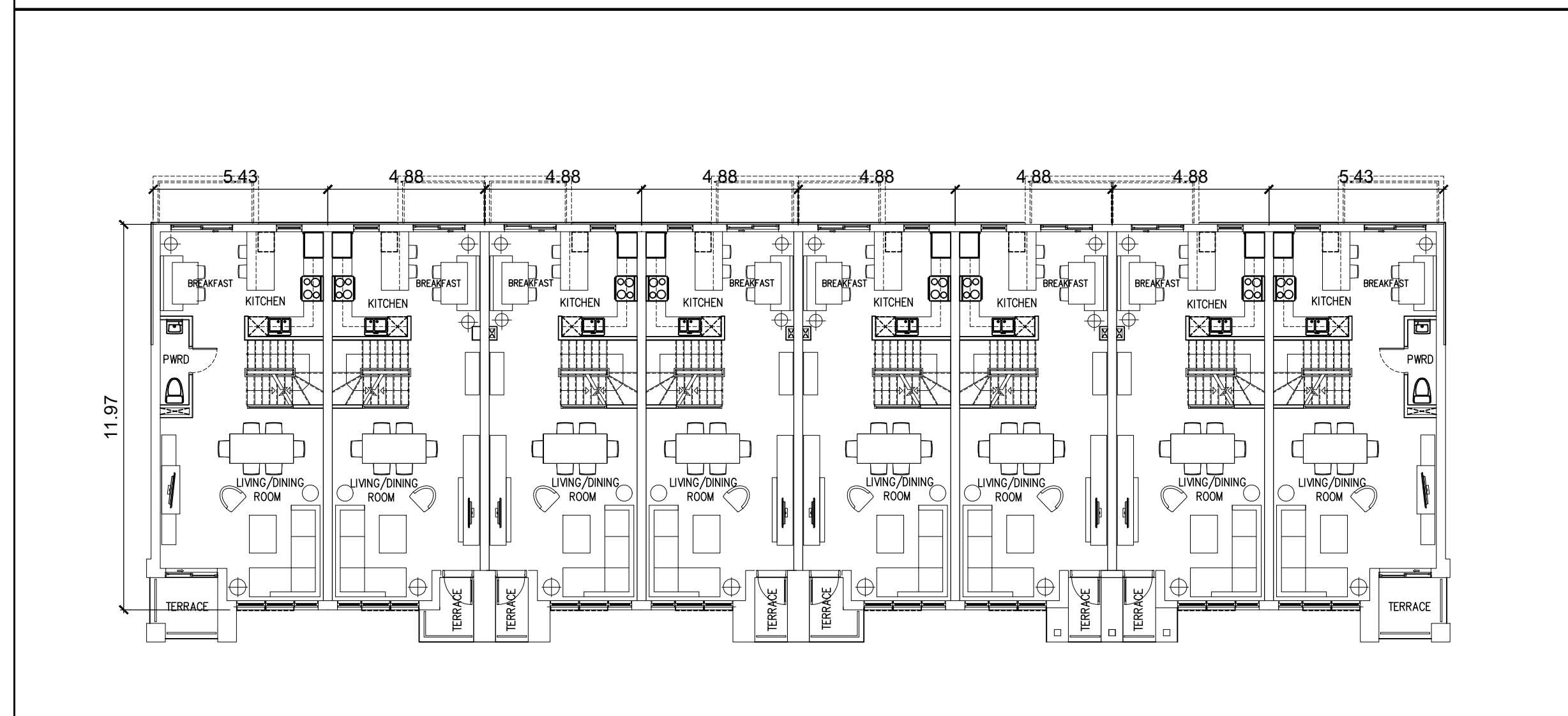
DRAWING TITLE  
**PLANS, SECTION & ELEVATIONS (REGULAR TOWNHOUSES R10)**  
Scale: As Noted  
Date: APR. 05, 2024  
Project No. 22129  
Drawn by: YA  
Checked by: RE  
Drawing No. A223

815 - 4788 YONGE ST. TORONTO ONTARIO M4N 1W4  
TEL: 416-224-0505 FAX: 416-224-0504

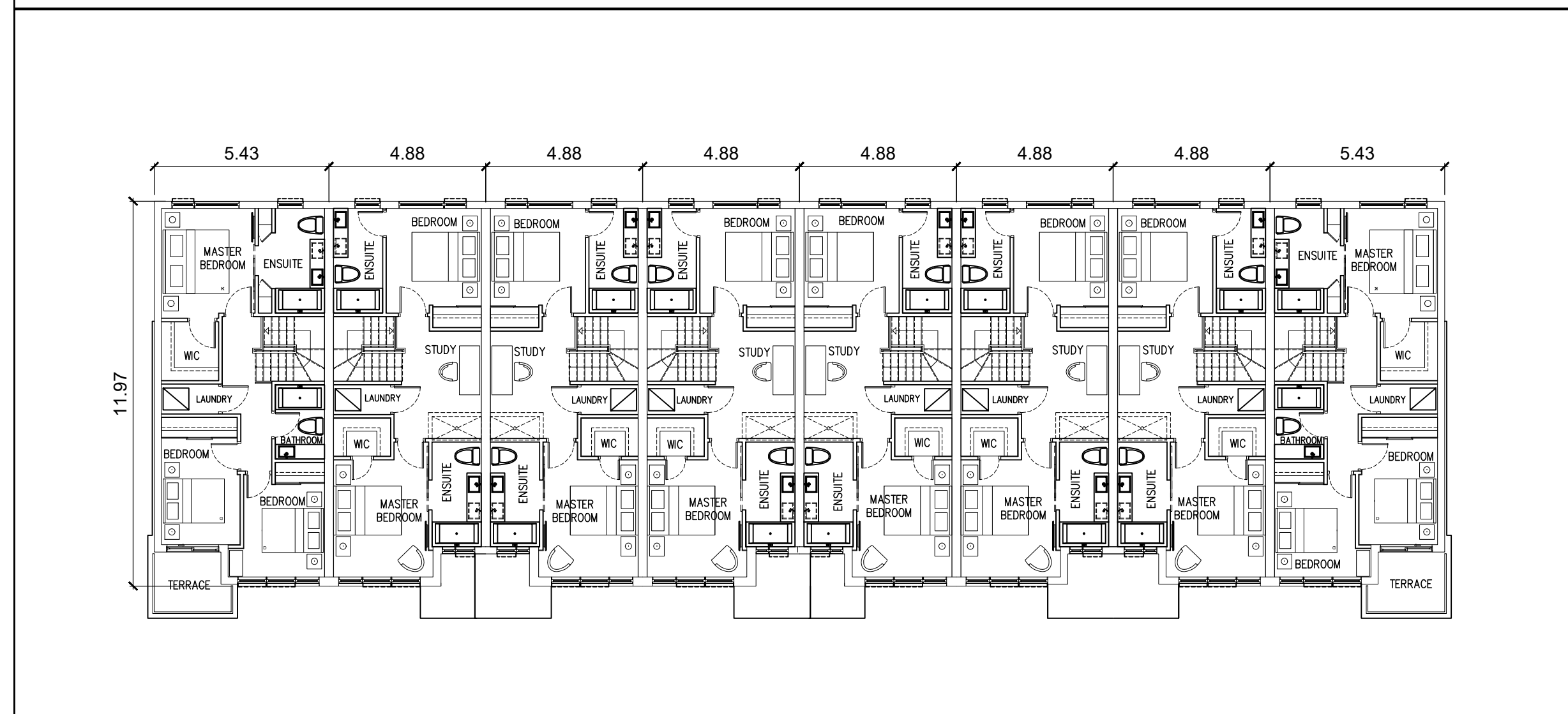




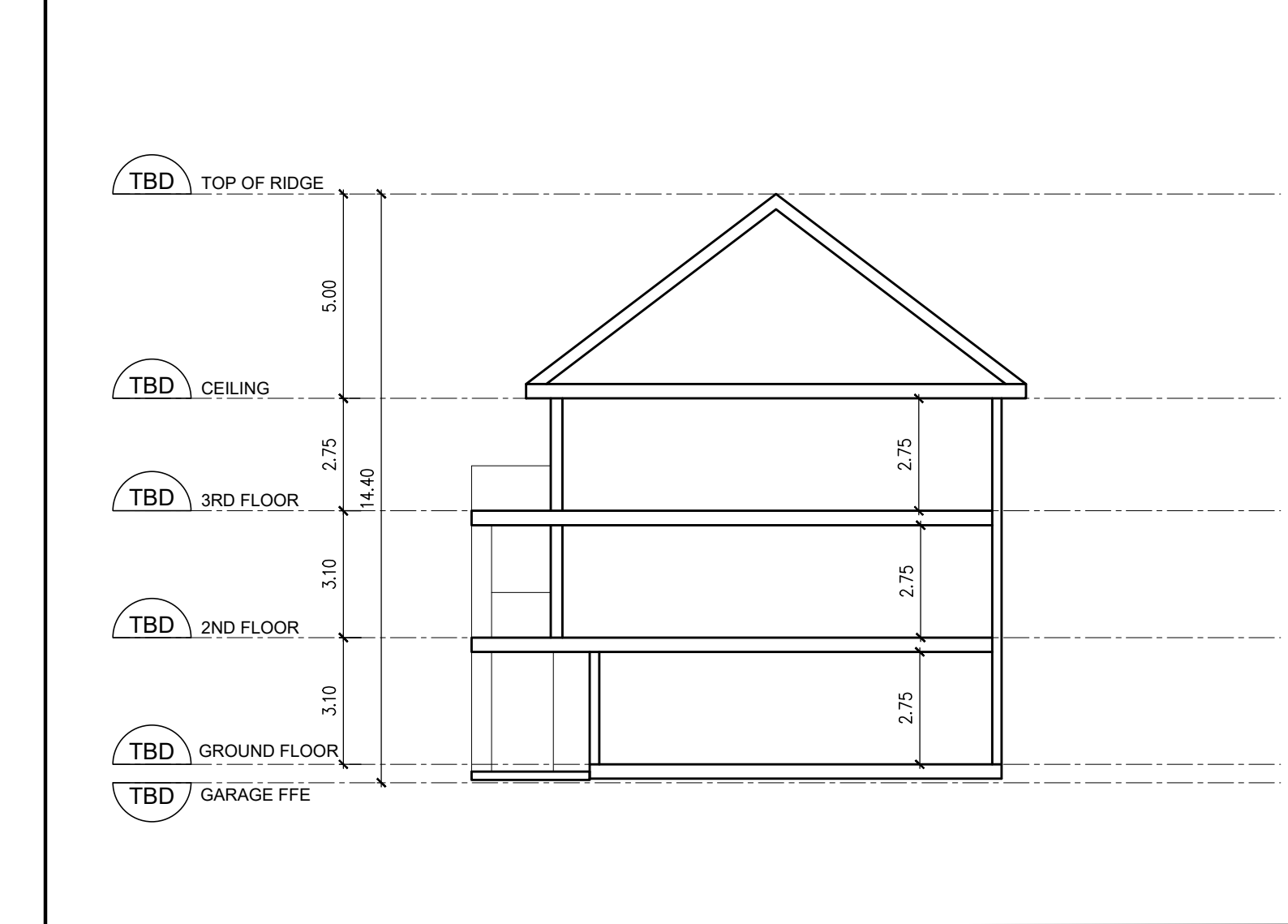
1 GROUND FLOOR PLAN  
A224 SCALE: 1/150



2 2ND FLOOR PLAN  
A224 SCALE: 1/150



3 3RD FLOOR PLAN  
A224 SCALE: 1/150



5 TYPICAL SCHEMATIC SECTION  
A224 SCALE: 1/150



6 NORTH ELEVATION  
A224 SCALE: 1/150



8 EAST ELEVATION  
A224 SCALE: 1/150



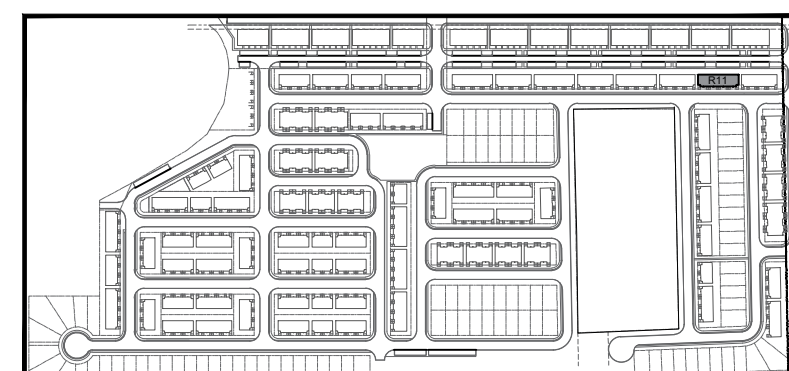
7 SOUTH ELEVATION  
A224 SCALE: 1/150

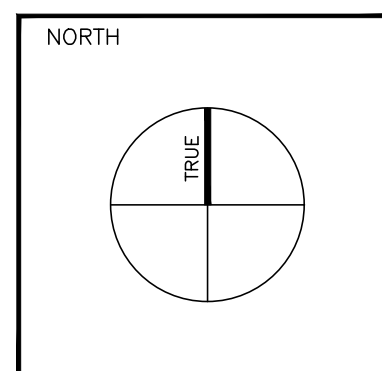


9 WEST ELEVATION  
A224 SCALE: 1/150

NOTE: REFER TO GRADING PLAN FOR FINISHED FLOOR ELEVATION

ALL DRAWINGS AND RELATED DOCUMENTS ARE THE COPYRIGHT PROPERTY OF ICON ARCHITECTS INC. AND MUST BE RETURNED UPON REQUEST. REPRODUCTION OF DRAWINGS AND RELATED DOCUMENTS IN WHOLE OR IN PART IS FORBIDDEN WITHOUT WRITTEN PERMISSION OF ICON ARCHITECTS INC. ALL DIMENSIONS AND MEASUREMENTS MUST BE CHECKED AND VERIFIED BY THE CONTRACTOR. THE CONTRACTOR MUST REPORT ALL DISCREPANCIES AND ERRORS OR OMISSIONS TO THE ARCHITECT IN WRITING. THIS DRAWING IS NOT FOR CONSTRUCTION UNLESS IT CLEARLY STATES "ISSUED FOR CONSTRUCTION" BY THE ARCHITECT ON THE REVISION COLUMN. DO NOT SCALE DRAWINGS.



KILLALY STREET W  
(PART OF LOTS 31,32,33 CONCESSION 1 & PART OF ROAD ALLOWANCE BETWEEN TOWNSHIPS OF WAINFLEET & HUMBERSTONE, PART OF ROAD ALLOWANCE BETWEEN LOTS 32 & 33) PORT COLBORNE, ON

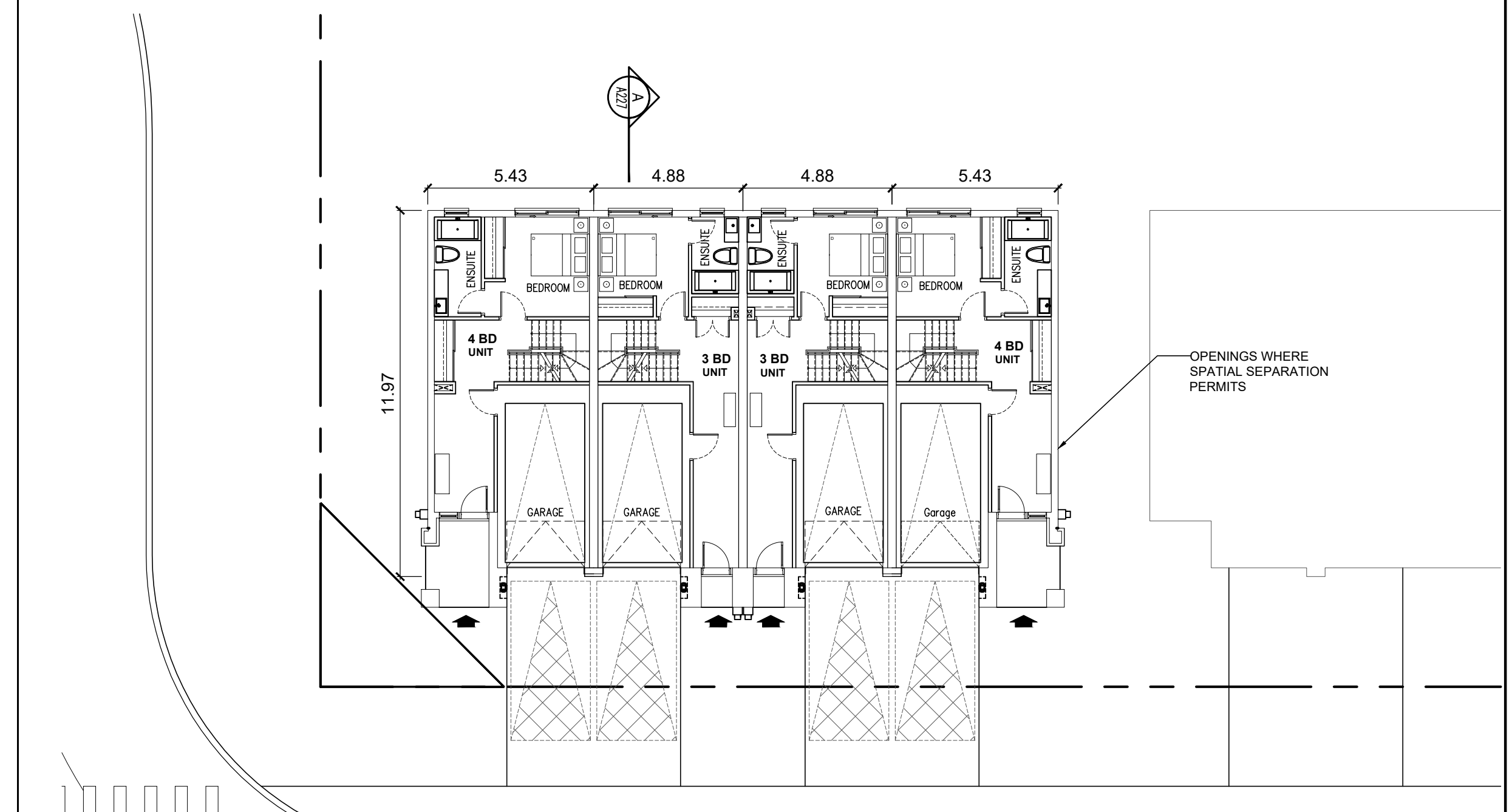
DRAWING TITLE  
**PLANS, SECTION & ELEVATIONS (REGULAR TOWNHOUSES R11)**  
Scale: As Noted  
Date: APR. 05, 2024  
Project No. 22129  
Drawn by: YA  
Checked by: RE  
Drawing No. A224

815 - 4788 YONGE ST. TORONTO ONTARIO M4N 1K4  
TEL: 416-224-0505 FAX: 416-224-0504

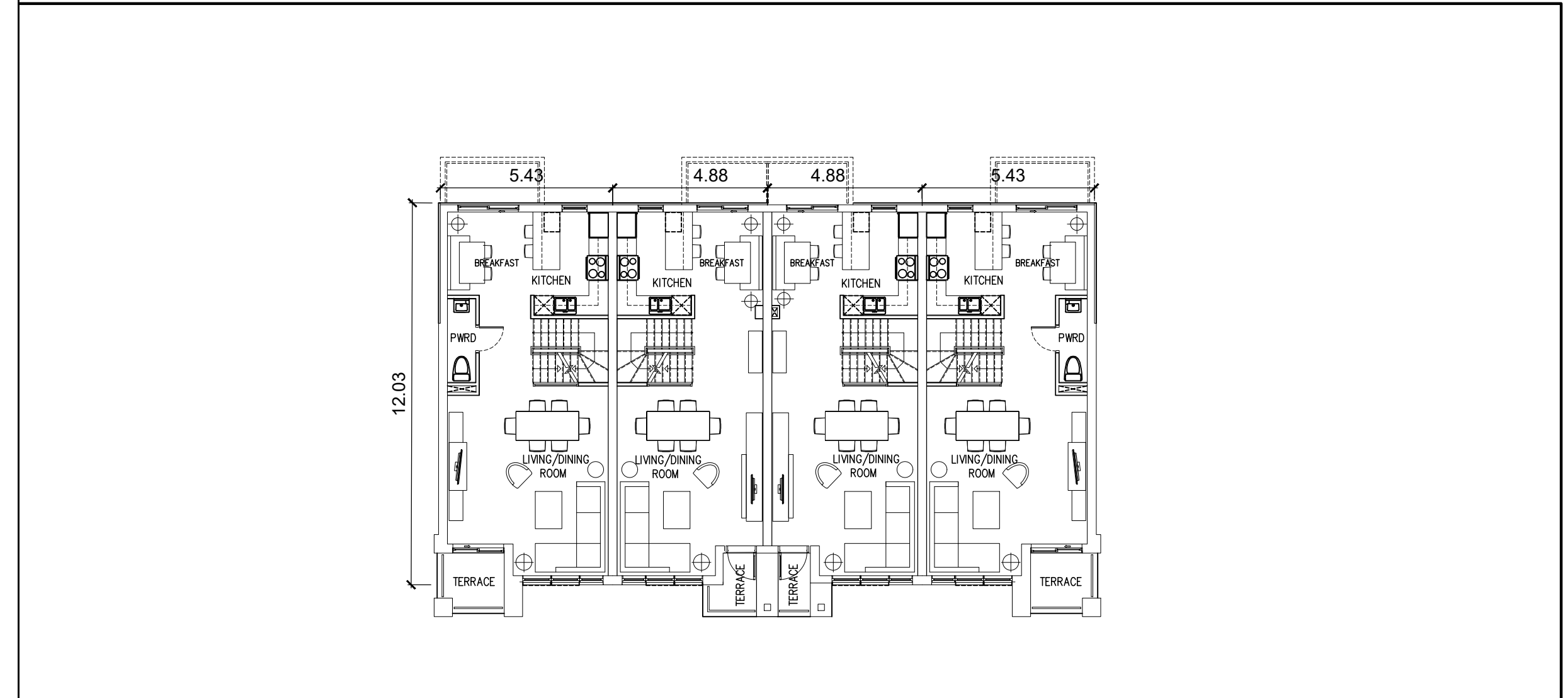




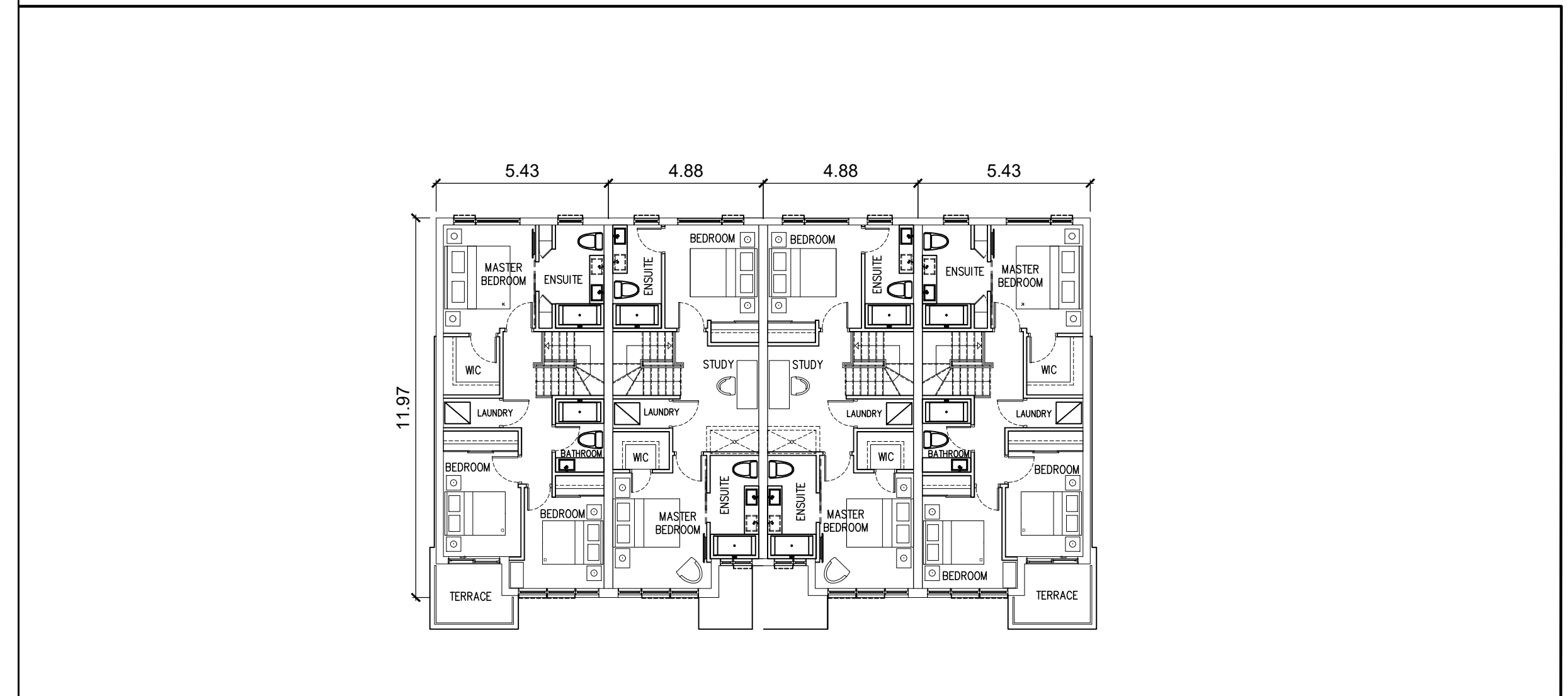




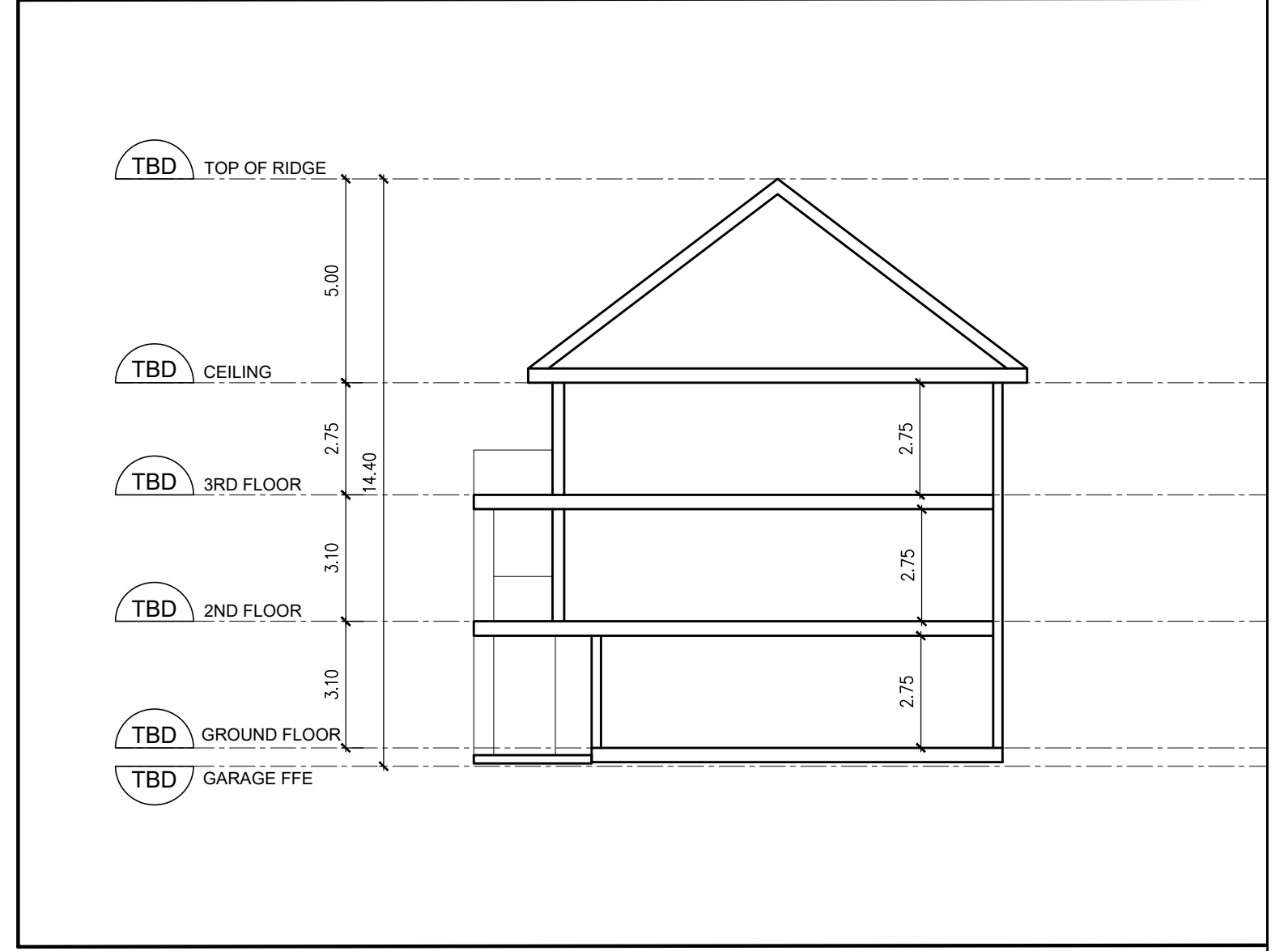
1 GROUND FLOOR PLAN  
A227 SCALE: 1/150



2 2ND FLOOR PLAN  
A227 SCALE: 1/150



3 3RD FLOOR PLAN  
A227 SCALE: 1/150



5 TYPICAL SCHEMATIC SECTION  
A227 SCALE: 1/150



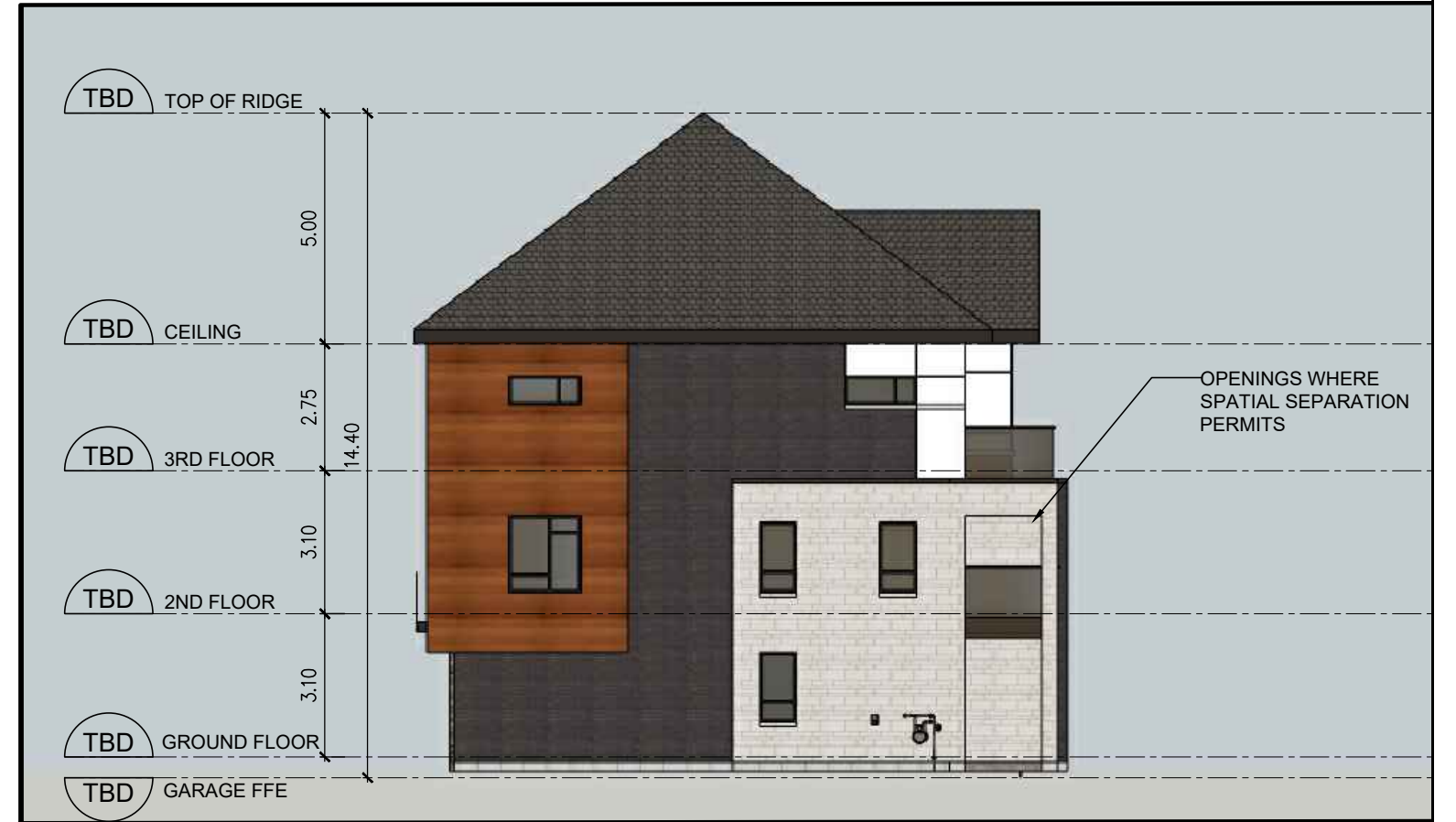
6 EAST ELEVATION  
A227 SCALE: 1/150



8 NORTH ELEVATION  
A227 SCALE: 1/150



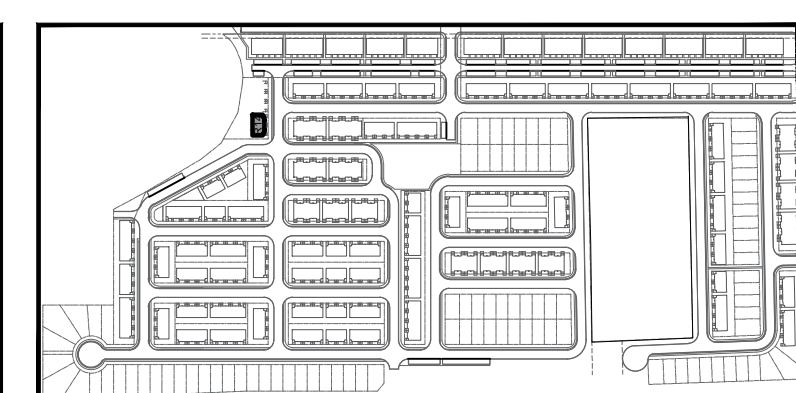
7 WEST ELEVATION  
A227 SCALE: 1/150

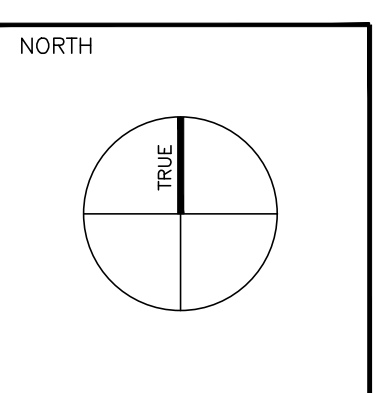


9 SOUTH ELEVATION  
A227 SCALE: 1/150

NOTE: REFER TO GRADING PLAN FOR FINISHED FLOOR ELEVATION

ALL DRAWINGS AND RELATED DOCUMENTS ARE THE COPYRIGHT PROPERTY OF ICON ARCHITECTS INC. AND MUST BE RETURNED UPON REQUEST. REPRODUCTION OF DRAWINGS AND RELATED DOCUMENTS IN WHOLE OR IN PART IS FORBIDDEN WITHOUT WRITTEN PERMISSION OF ICON ARCHITECTS INC. ALL DIMENSIONS AND MEASUREMENTS MUST BE CHECKED AND VERIFIED BY THE CONTRACTOR. THE CONTRACTOR MUST REPORT ALL DISCREPANCIES AND ERRORS OR OMISSIONS TO THE ARCHITECT IN WRITING. THIS DRAWING IS NOT FOR CONSTRUCTION UNLESS IT CLEARLY STATES "ISSUED FOR CONSTRUCTION" BY THE ARCHITECT ON THE REVISION COLUMN. DO NOT SCALE DRAWINGS.



KILLALY STREET W  
(PART OF LOTS 31,32,33 CONCESSION 1 & PART OF ROAD ALLOWANCE BETWEEN TOWNSHIPS OF WAINFLEET & HUMBERSTONE, PART OF ROAD ALLOWANCE BETWEEN LOTS 32 & 33)  
PORT COLBORNE, ON

DRAWING TITLE  
**PLANS, SECTION & ELEVATIONS (REGULAR TOWNHOUSES R14)**  
Scale: As Noted  
Date: APR. 05, 2024  
Project No. 22129  
Drawn by: YA  
Checked by: RE  
Drawing No. A227

815 - 4788 YONGE ST. TORONTO ONTARIO M4M 1A4  
TEL: 416-224-0505 FAX: 416-224-0504

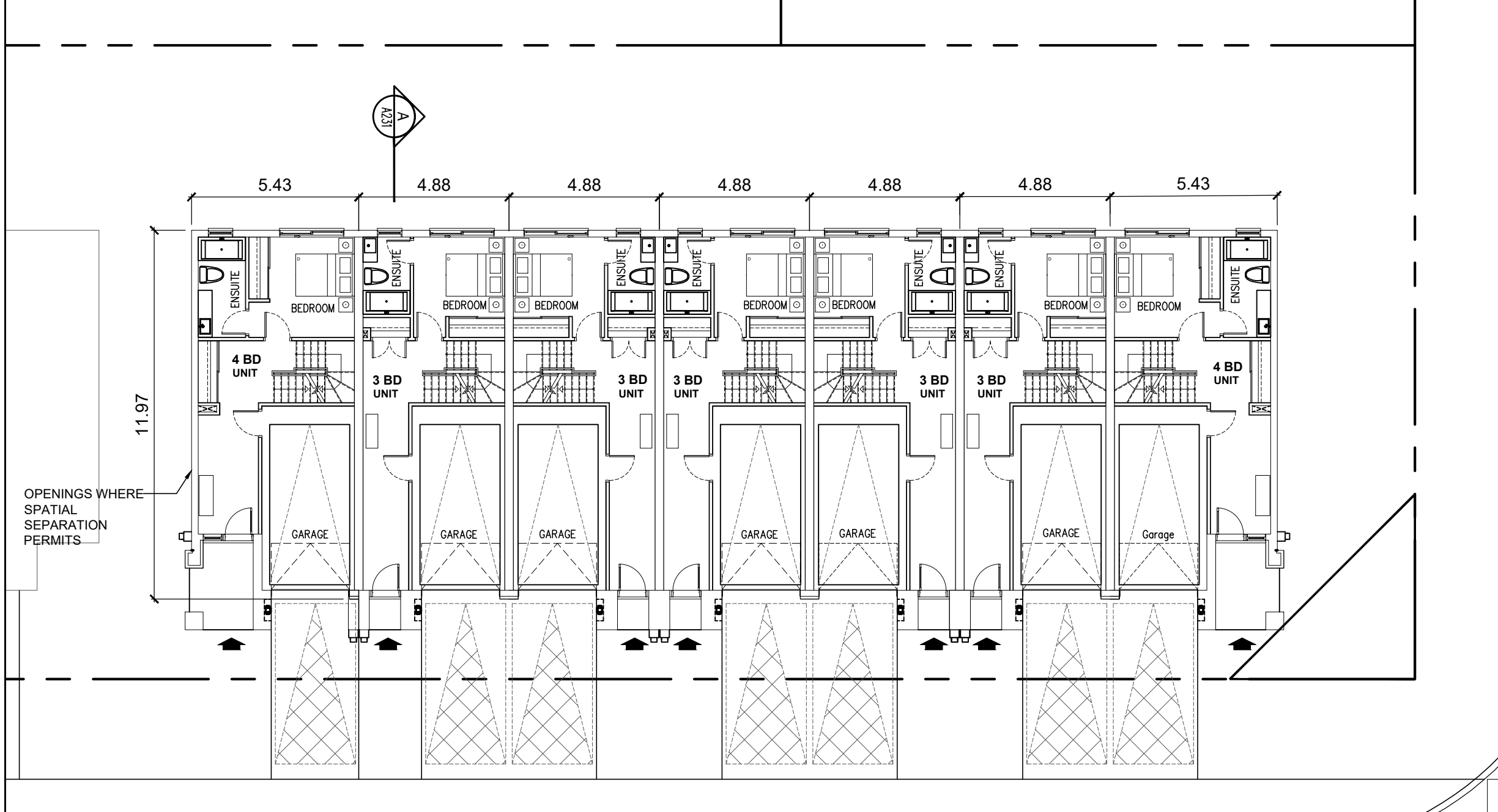




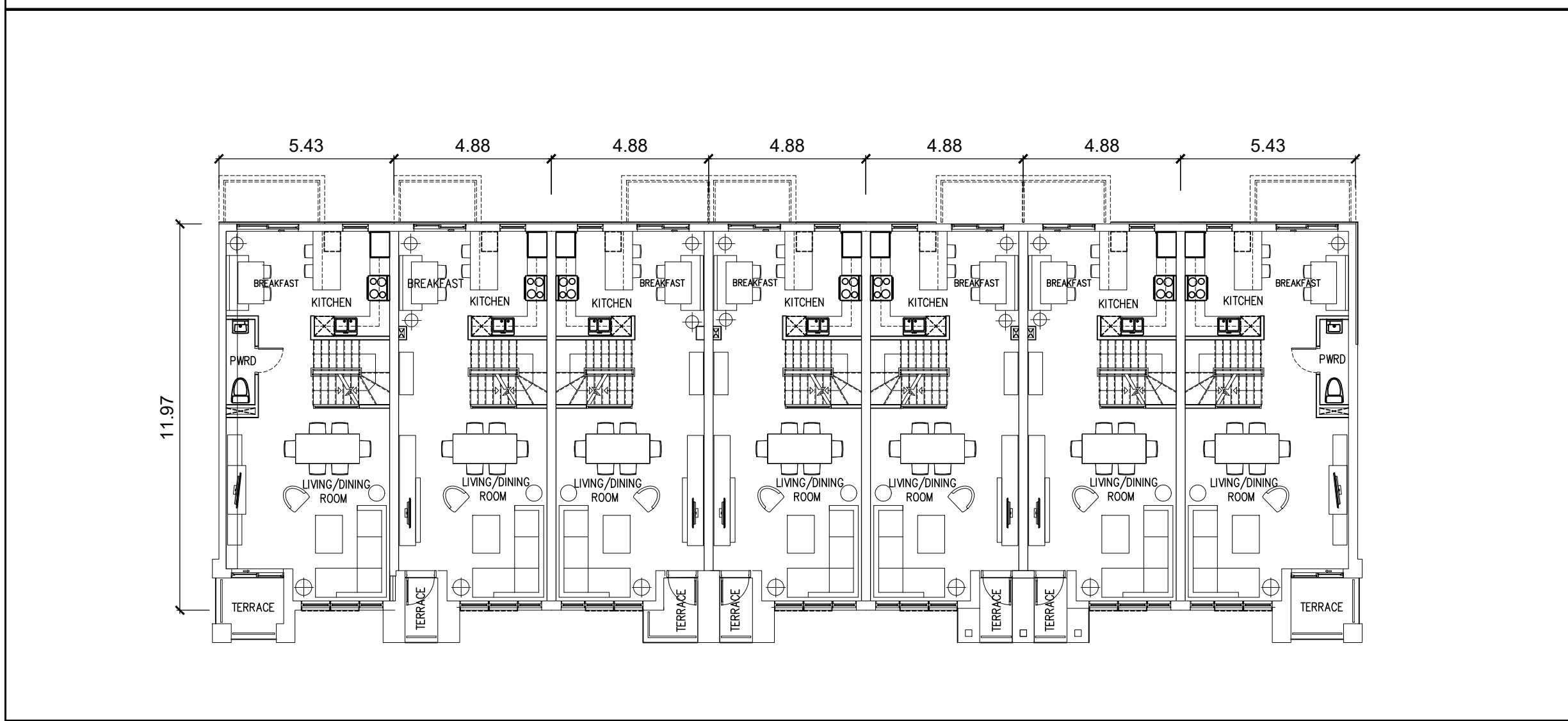




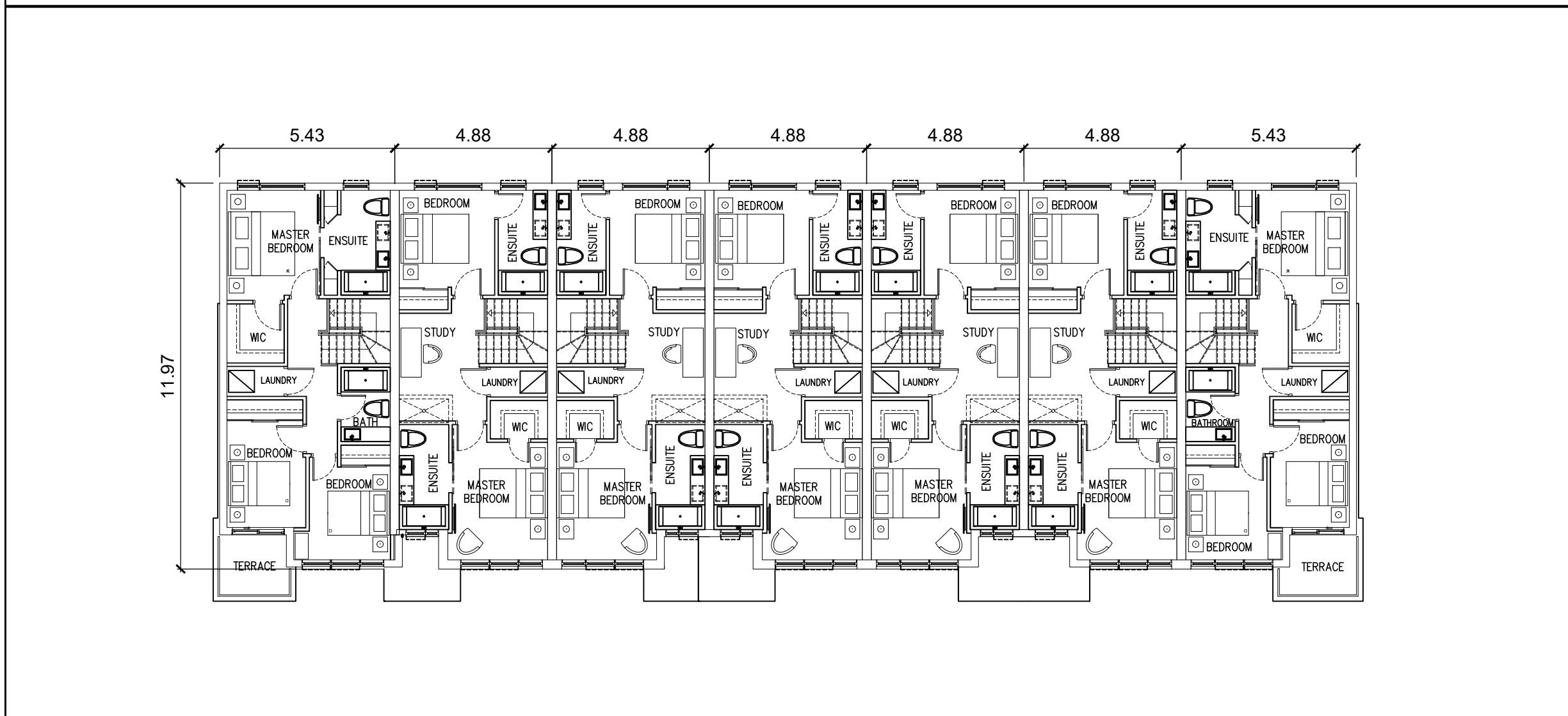




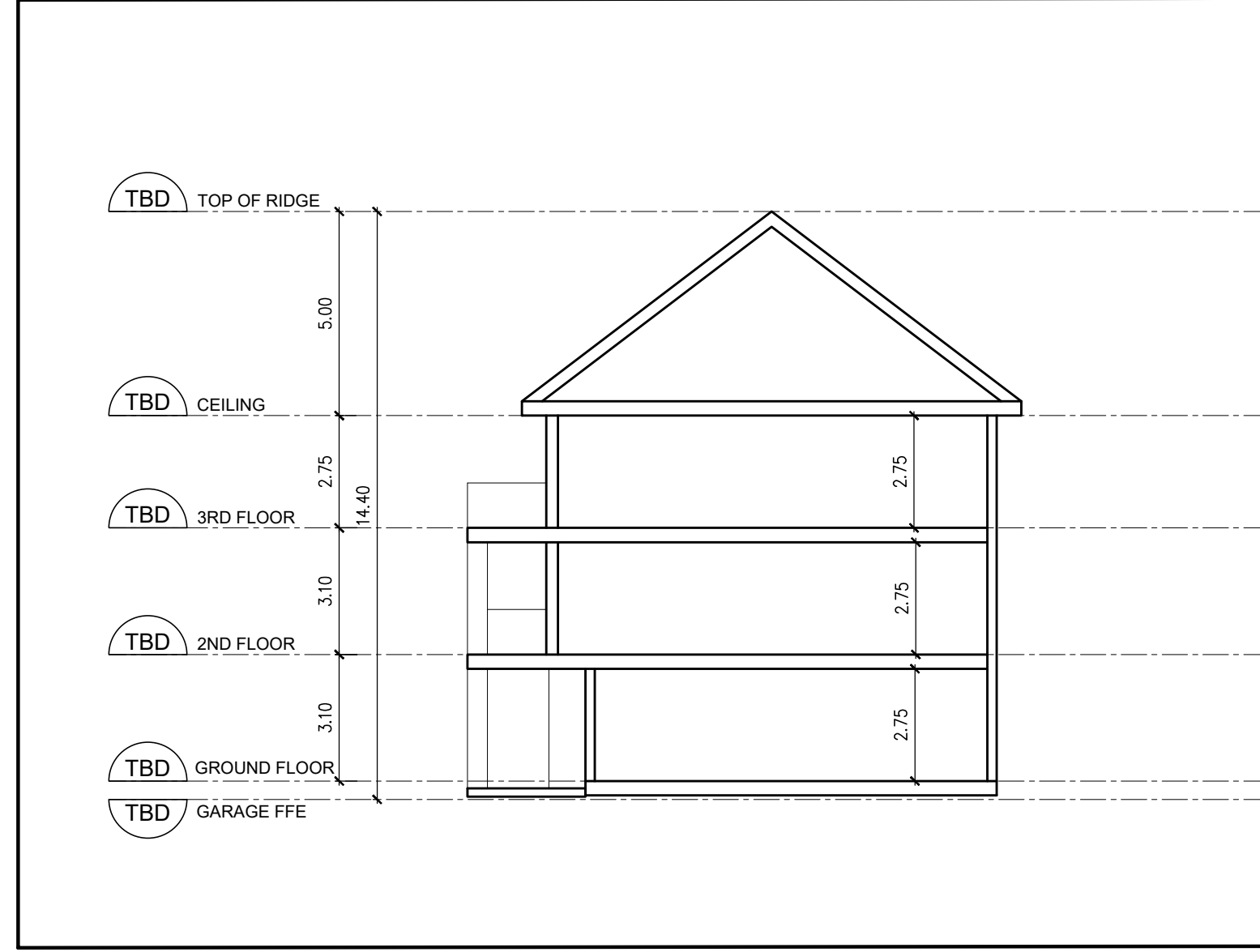
1 GROUND FLOOR PLAN  
A231 SCALE: 1/150



2 2ND FLOOR PLAN  
A231 SCALE: 1/150



3 3RD FLOOR PLAN  
A231 SCALE: 1/150



5 TYPICAL SCHEMATIC SECTION  
A231 SCALE: 1/150



6 NORTH ELEVATION  
A231 SCALE: 1/150



8 EAST ELEVATION  
A231 SCALE: 1/150



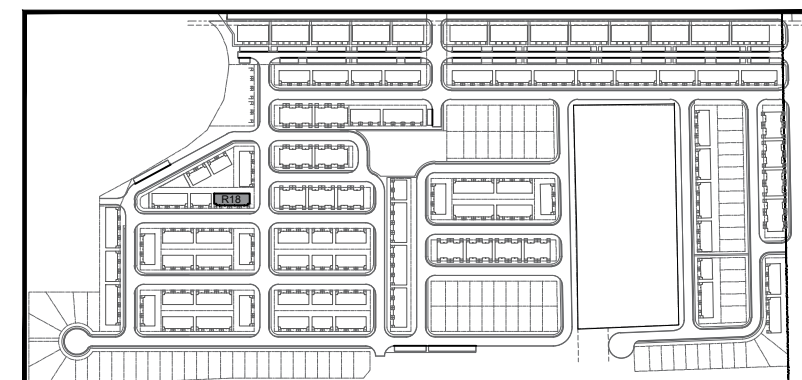
7 SOUTH ELEVATION  
A231 SCALE: 1/150

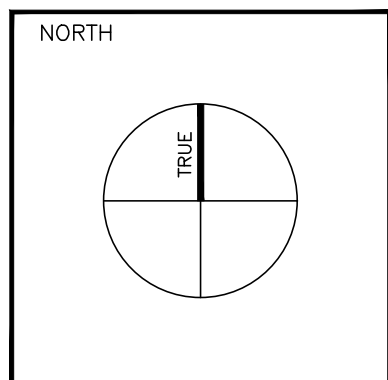


9 WEST ELEVATION  
A231 SCALE: 1/150

NOTE: REFER TO GRADING PLAN FOR FINISHED FLOOR ELEVATION

ALL DRAWINGS AND RELATED DOCUMENTS ARE THE COPYRIGHT PROPERTY OF ICON ARCHITECTS INC. AND MUST BE RETURNED UPON REQUEST. REPRODUCTION OF DRAWINGS AND RELATED DOCUMENTS IN WHOLE OR IN PART IS FORBIDDEN WITHOUT WRITTEN PERMISSION OF ICON ARCHITECTS INC. ALL DIMENSIONS AND MEASUREMENTS MUST BE CHECKED AND VERIFIED BY THE CONTRACTOR. THE CONTRACTOR MUST REPORT ALL DISCREPANCIES AND ERRORS OR OMISSIONS TO THE ARCHITECT IN WRITING. THIS DRAWING IS NOT FOR CONSTRUCTION UNLESS IT CLEARLY STATES "ISSUED FOR CONSTRUCTION" BY THE ARCHITECT ON THE REVISION COLUMN. DO NOT SCALE DRAWINGS.



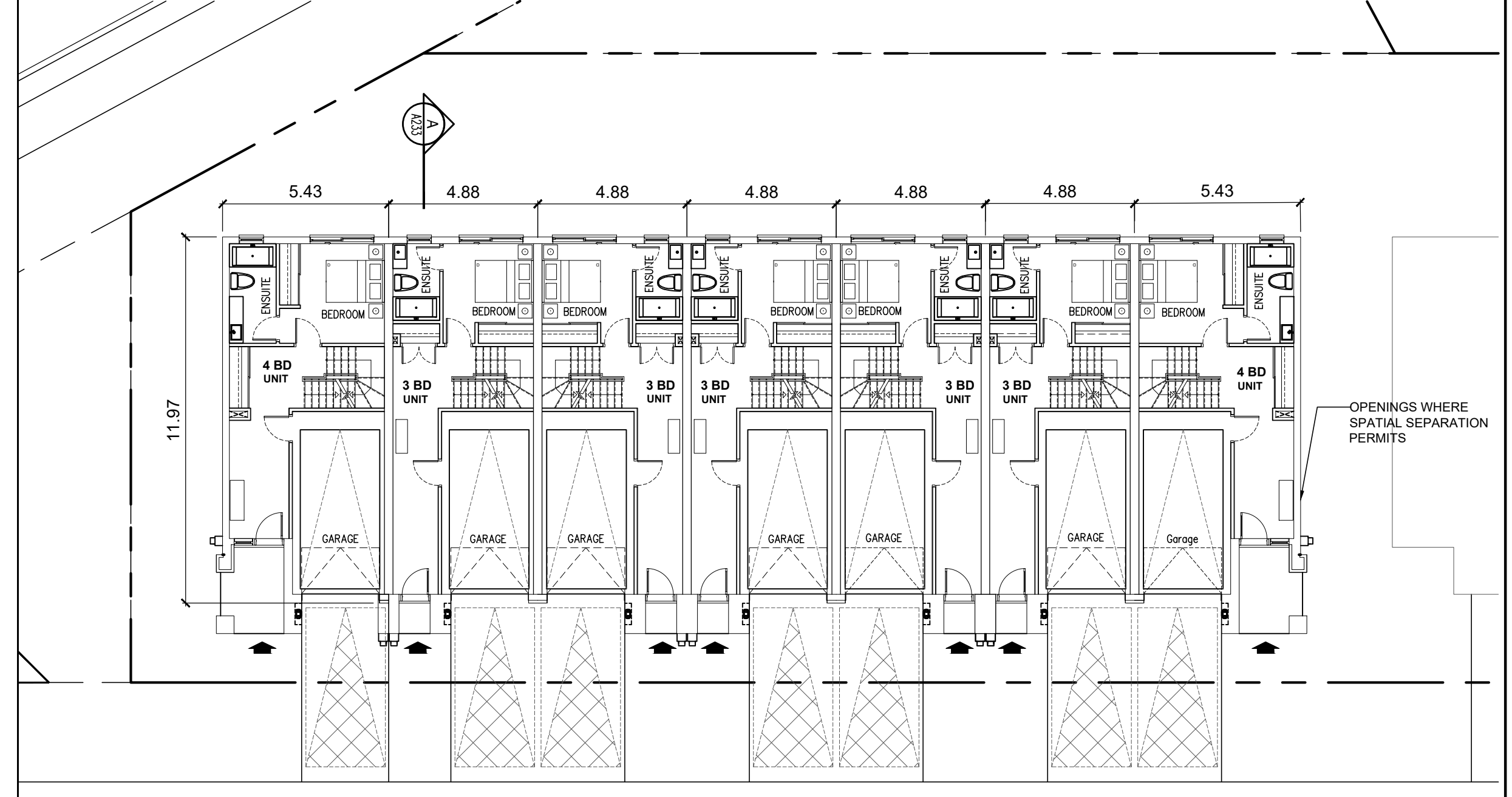
KILLALY STREET W  
(PART OF LOTS 31,32,33 CONCESSION 1 & PART OF ROAD ALLOWANCE BETWEEN TOWNSHIPS OF WAINFLEET & HUMBERSTONE, PART OF ROAD ALLOWANCE BETWEEN LOTS 32 & 33) PORT COLBORNE, ON

DRAWING TITLE  
**PLANS, SECTION & ELEVATIONS (REGULAR TOWNHOUSES R18)**  
Scale: As Noted  
Date: APR. 05, 2024  
Project No. 22129  
Drawn by: YA  
Checked by: RE  
Drawing No. A231

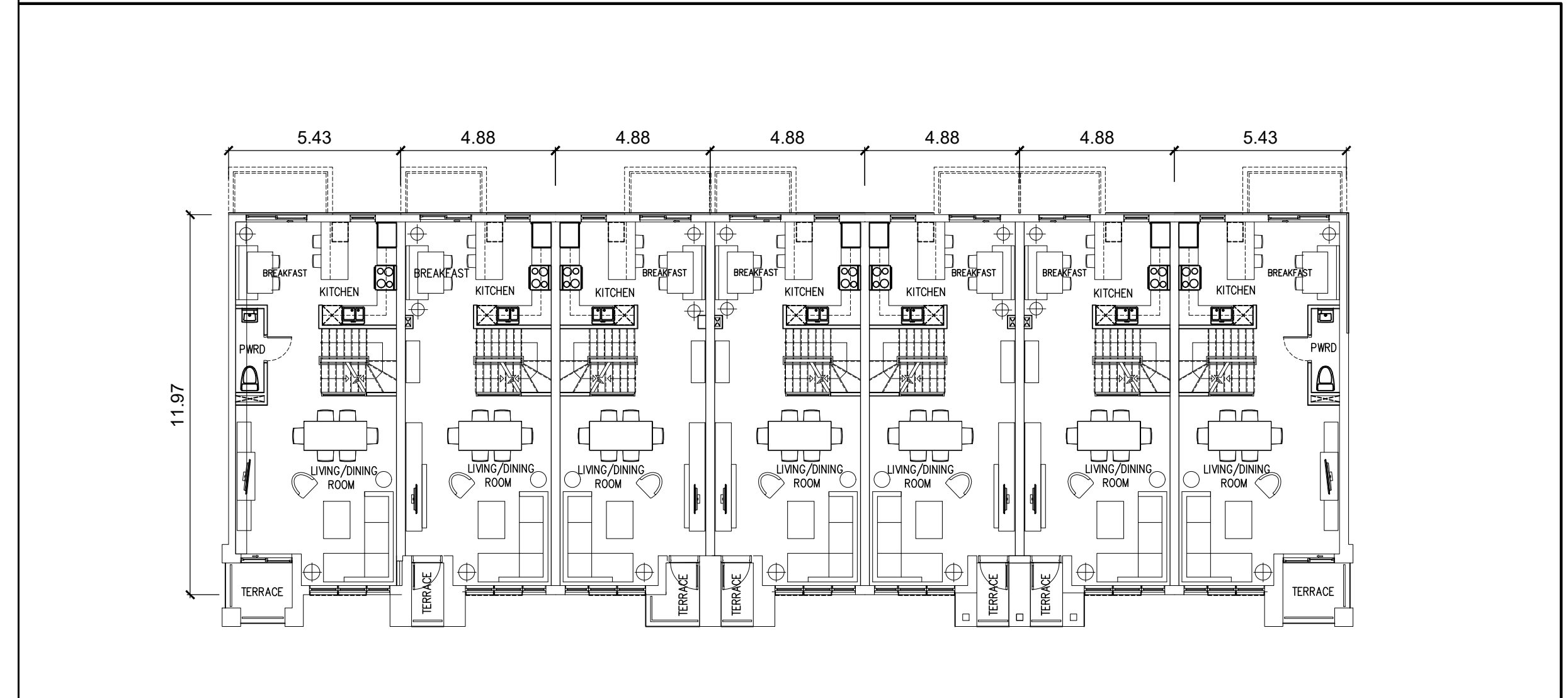
815 - 4788 YONGE ST. TORONTO ONTARIO M4N 1W4  
TEL: 416-224-0505 FAX: 416-224-0504



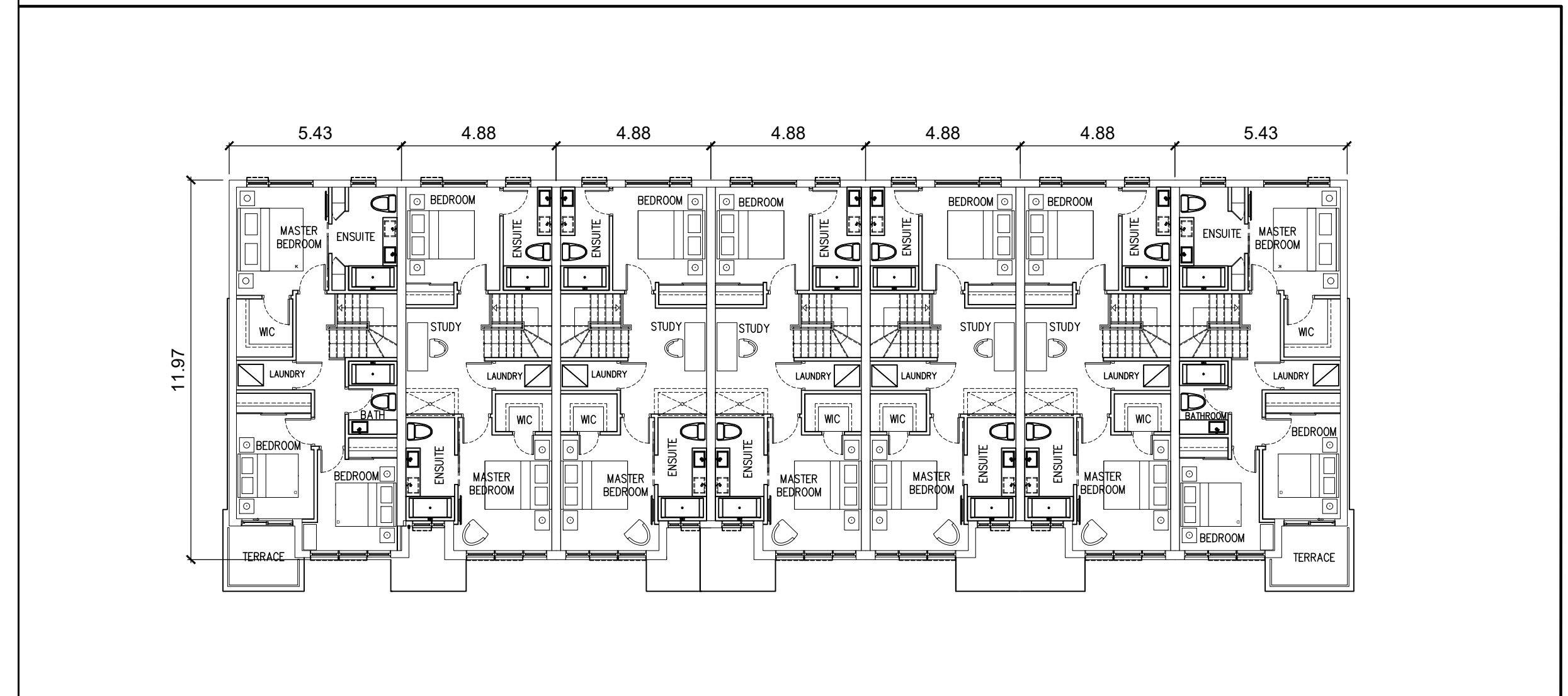




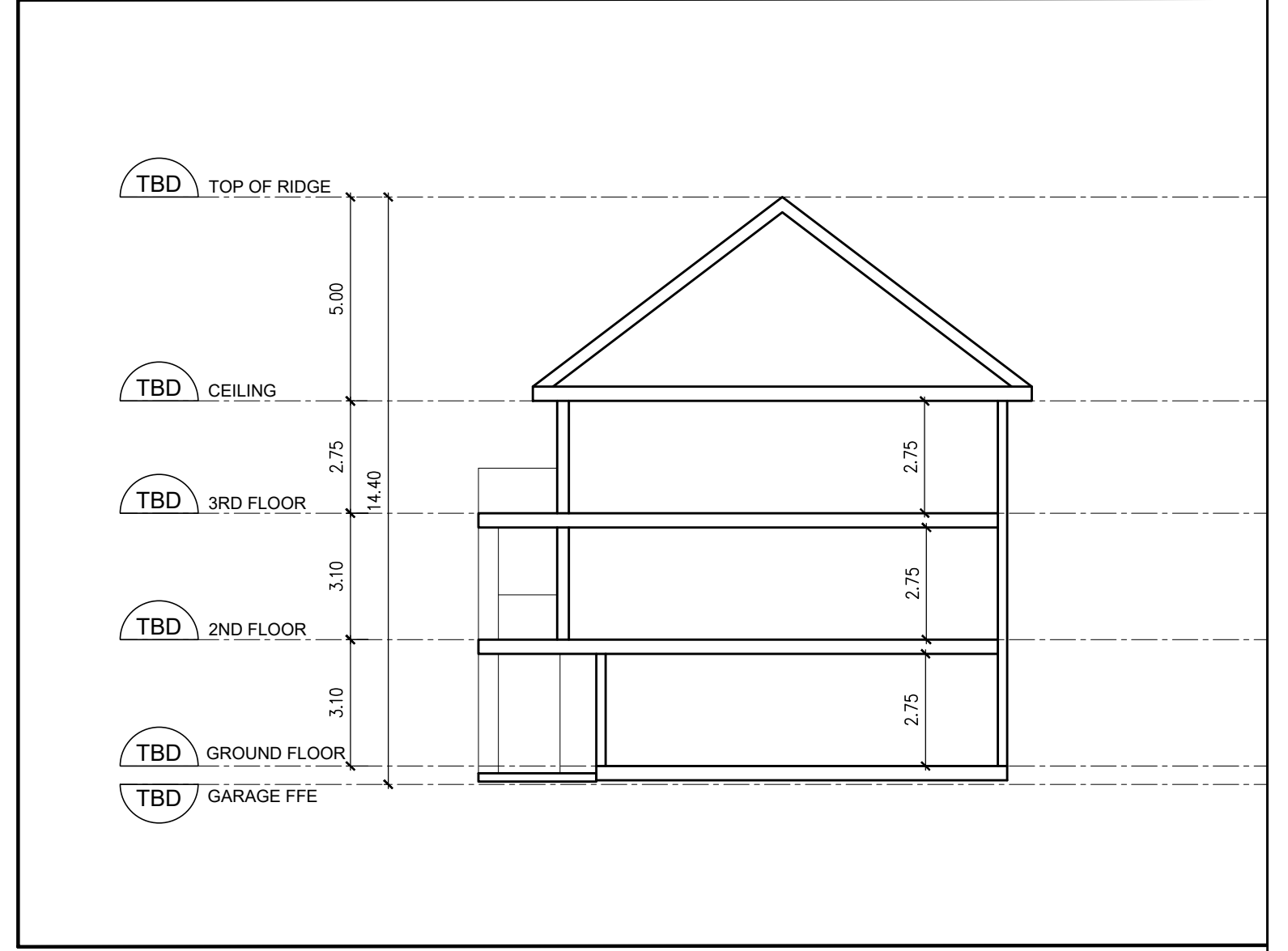
1 GROUND FLOOR PLAN  
A233 SCALE: 1/150



2 2ND FLOOR PLAN  
A233 SCALE: 1/150



3 3RD FLOOR PLAN  
A233 SCALE: 1/150



5 TYPICAL SCHEMATIC SECTION  
A233 SCALE: 1/150



6 NORTH ELEVATION  
A233 SCALE: 1/150



8 EAST ELEVATION  
A233 SCALE: 1/150



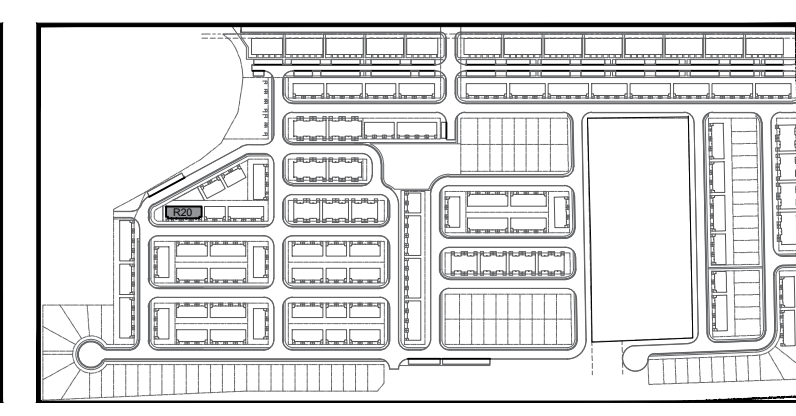
7 SOUTH ELEVATION  
A233 SCALE: 1/150



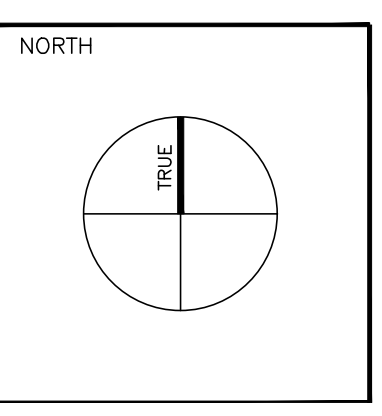
9 WEST ELEVATION  
A233 SCALE: 1/150

NOTE: REFER TO GRADING PLAN FOR FINISHED FLOOR ELEVATION

ALL DRAWINGS AND RELATED DOCUMENTS ARE THE COPYRIGHT PROPERTY OF ICON ARCHITECTS INC. AND MUST BE RETURNED UPON REQUEST. REPRODUCTION OF DRAWINGS AND RELATED DOCUMENTS IN WHOLE OR IN PART IS FORBIDDEN WITHOUT WRITTEN PERMISSION OF ICON ARCHITECTS INC. ALL DIMENSIONS AND MEASUREMENTS MUST BE CHECKED AND VERIFIED BY THE CONTRACTOR. THE CONTRACTOR MUST REPORT ALL DISCREPANCIES AND ERRORS OR OMISSIONS TO THE ARCHITECT IN WRITING. THIS DRAWING IS NOT FOR CONSTRUCTION UNLESS IT CLEARLY STATES "ISSUED FOR CONSTRUCTION" BY THE ARCHITECT ON THE REVISION COLUMN. DO NOT SCALE DRAWINGS.



NO.	REVISION	DATE

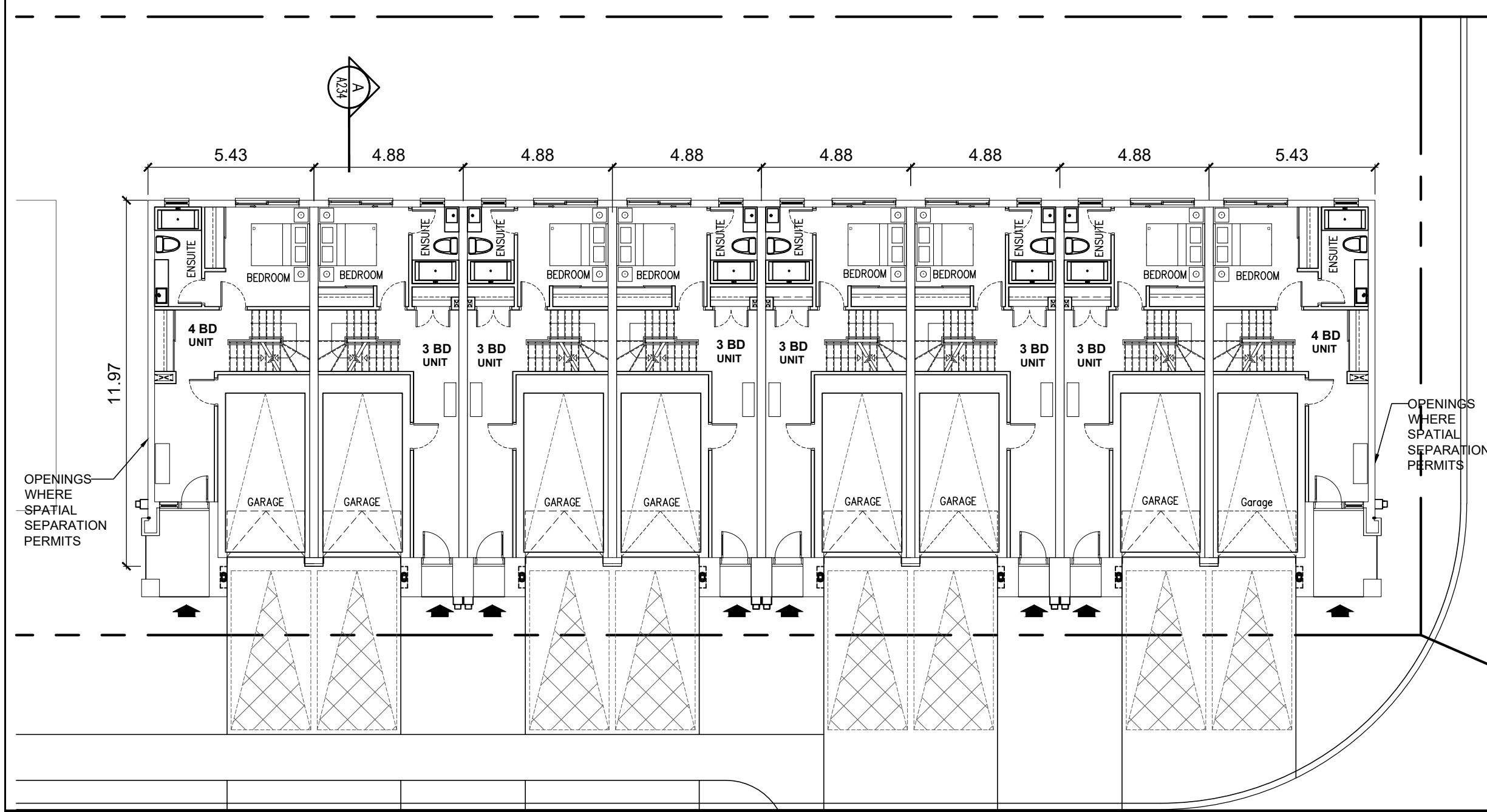


KILLALY STREET W  
(PART OF LOTS 31,32,33 CONCESSION 1 & PART OF ROAD ALLOWANCE BETWEEN TOWNSHIPS OF WAINFLEET & HUMBERSTONE, PART OF ROAD ALLOWANCE BETWEEN LOTS 32 & 33)  
PORT COLBORNE, ON

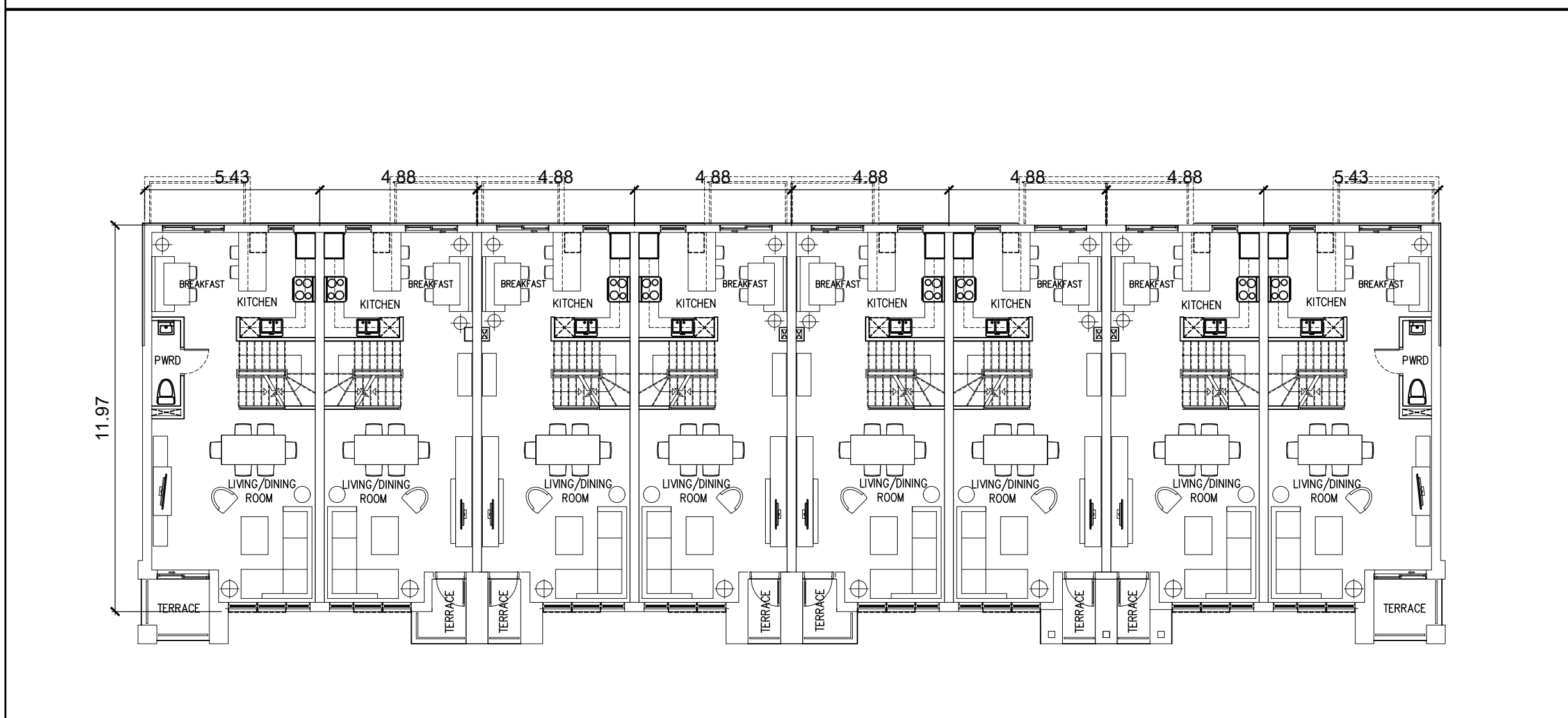
DRAWING TITLE  
**PLANS, SECTION & ELEVATIONS  
(REGULAR TOWNHOUSES R20)**  
Scale:  
As Noted  
Date:  
APR. 05, 2024  
Project No.  
**22129**

Drawn by:  
YA  
Checked by:  
RE  
Drawing No.  
**A233**

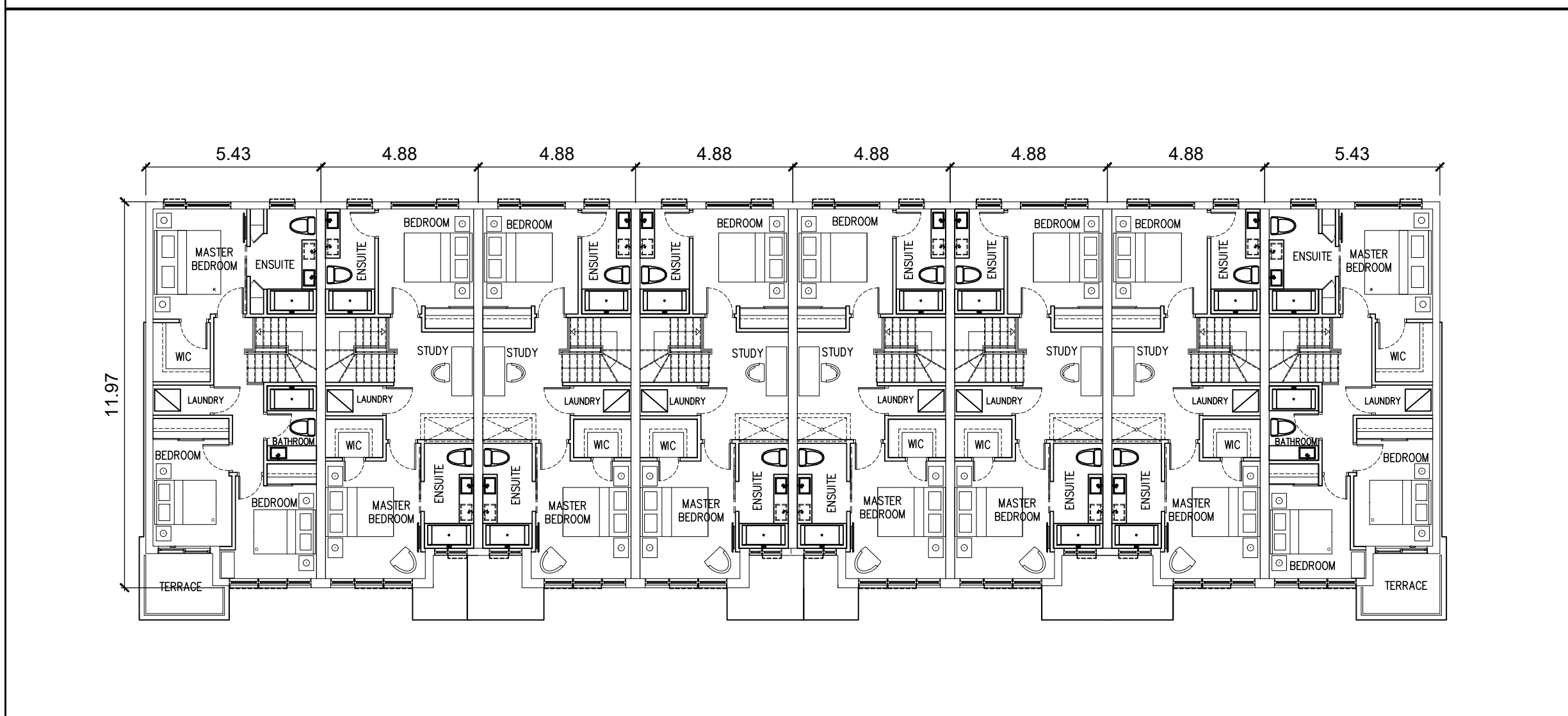
815 - 4788 YONGE ST. TORONTO ONTARIO M4W 1G7  
TEL: 416-224-0505 FAX: 416-224-0504  
**ICON ARCHITECTS**



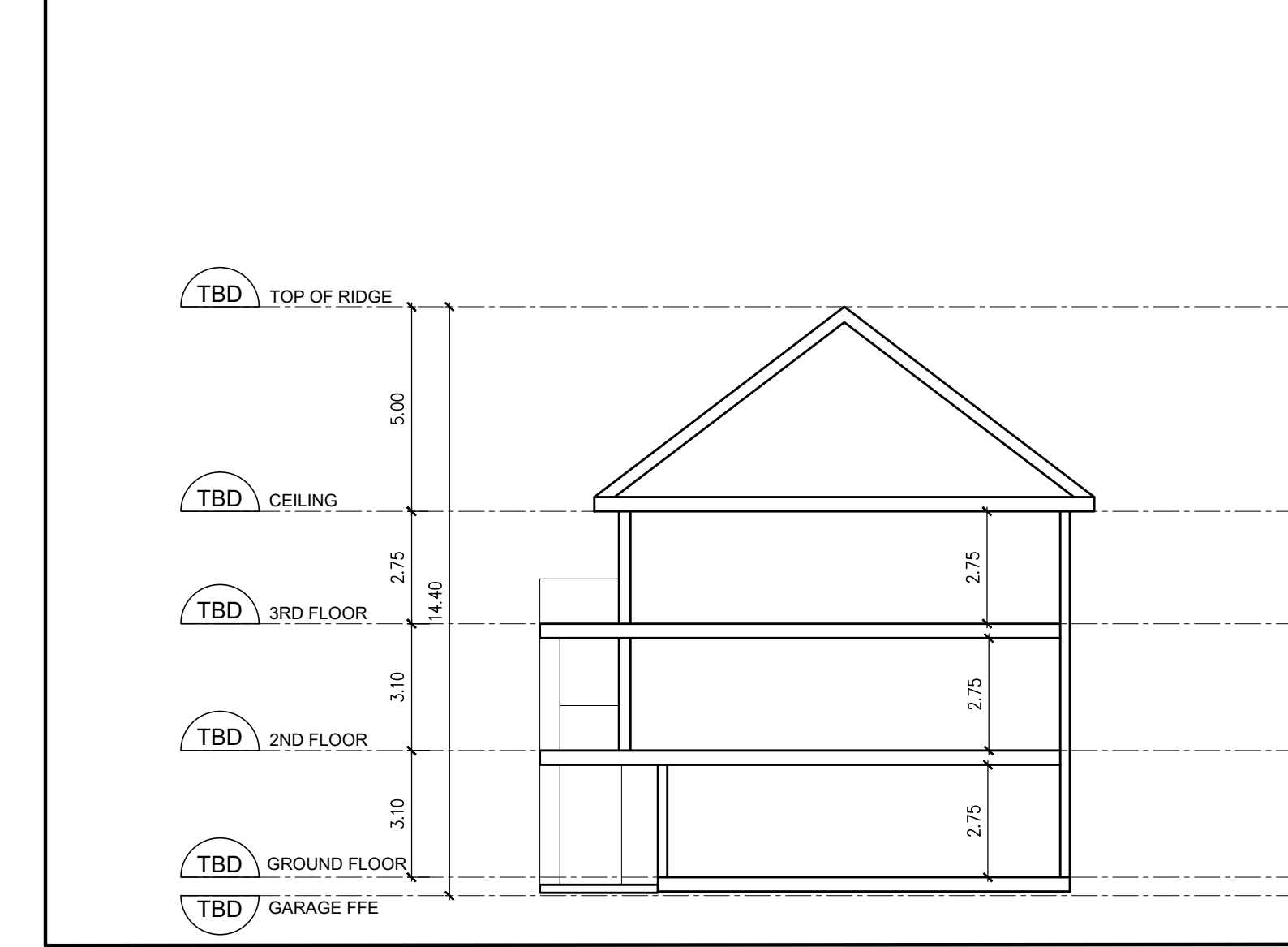
1 GROUND FLOOR PLAN  
A234 SCALE: 1/150



2 2ND FLOOR PLAN  
A234 SCALE: 1/150



3 3RD FLOOR PLAN  
A234 SCALE: 1/150



5 TYPICAL SCHEMATIC SECTION  
A234 SCALE: 1/150



6 EAST ELEVATION  
A234 SCALE: 1/150



8 NORTH ELEVATION  
A234 SCALE: 1/150



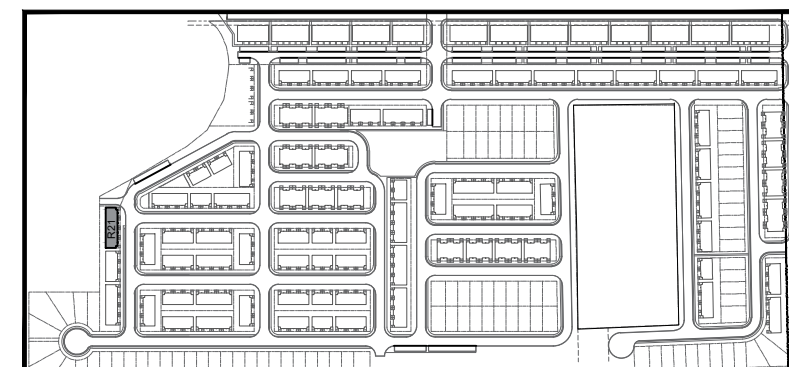
7 WEST ELEVATION  
A234 SCALE: 1/150

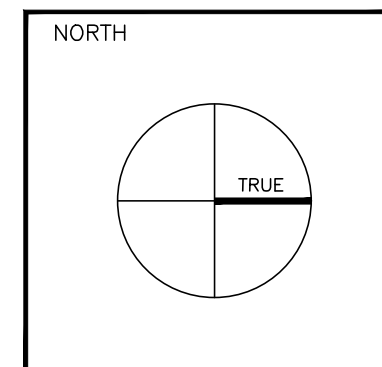


9 SOUTH ELEVATION  
A234 SCALE: 1/150

NOTE: REFER TO GRADING PLAN FOR FINISHED FLOOR ELEVATION

ALL DRAWINGS AND RELATED DOCUMENTS ARE THE COPYRIGHT PROPERTY OF ICON ARCHITECTS INC. AND MUST BE RETURNED UPON REQUEST. REPRODUCTION OF DRAWINGS AND RELATED DOCUMENTS IN WHOLE OR IN PART IS FORBIDDEN WITHOUT WRITTEN PERMISSION OF ICON ARCHITECTS INC. ALL DIMENSIONS AND MEASUREMENTS MUST BE CHECKED AND VERIFIED BY THE CONTRACTOR. THE CONTRACTOR MUST REPORT ALL DISCREPANCIES AND ERRORS OR OMISSIONS TO THE ARCHITECT IN WRITING. THIS DRAWING IS NOT FOR CONSTRUCTION UNLESS IT CLEARLY STATES "ISSUED FOR CONSTRUCTION" BY THE ARCHITECT ON THE REVISION COLUMN. DO NOT SCALE DRAWINGS.



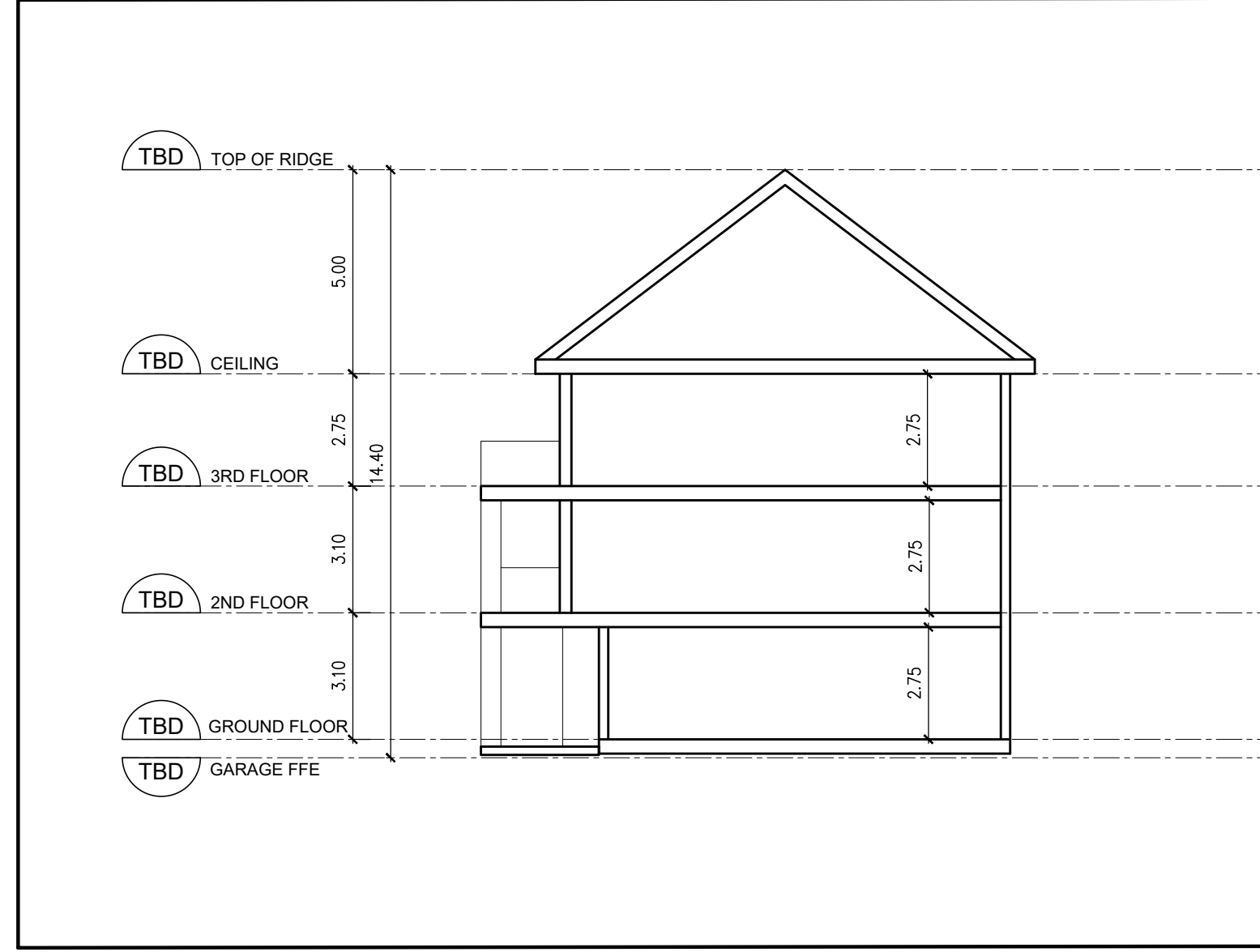
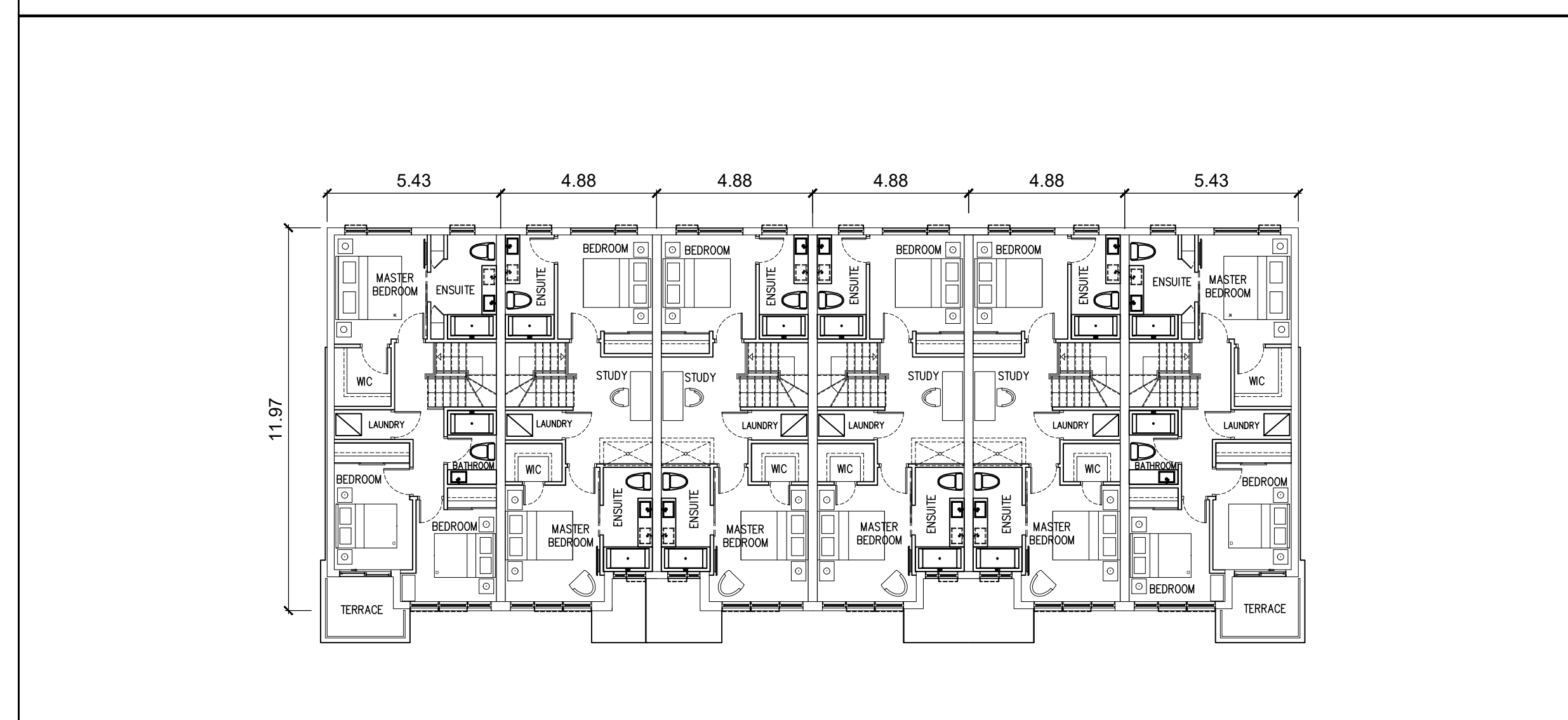
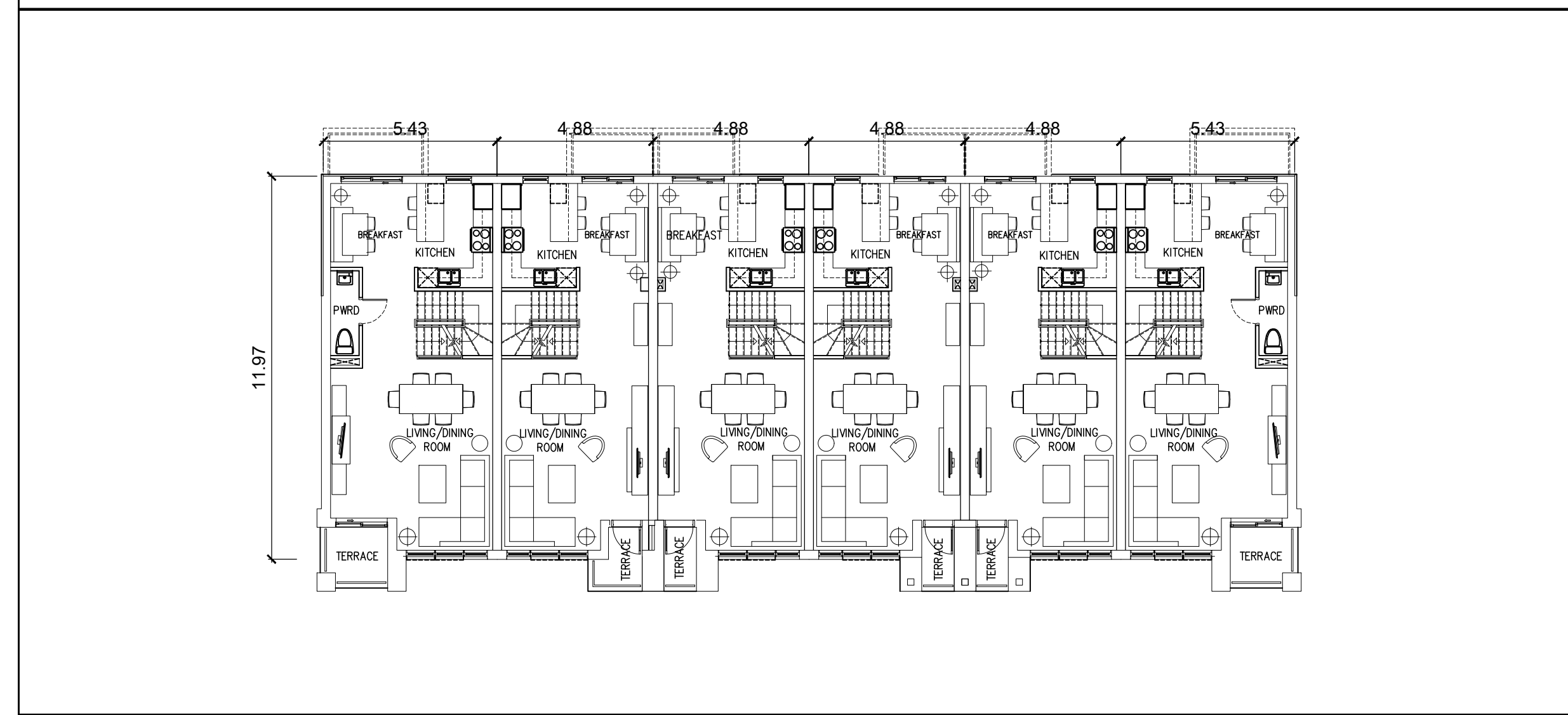
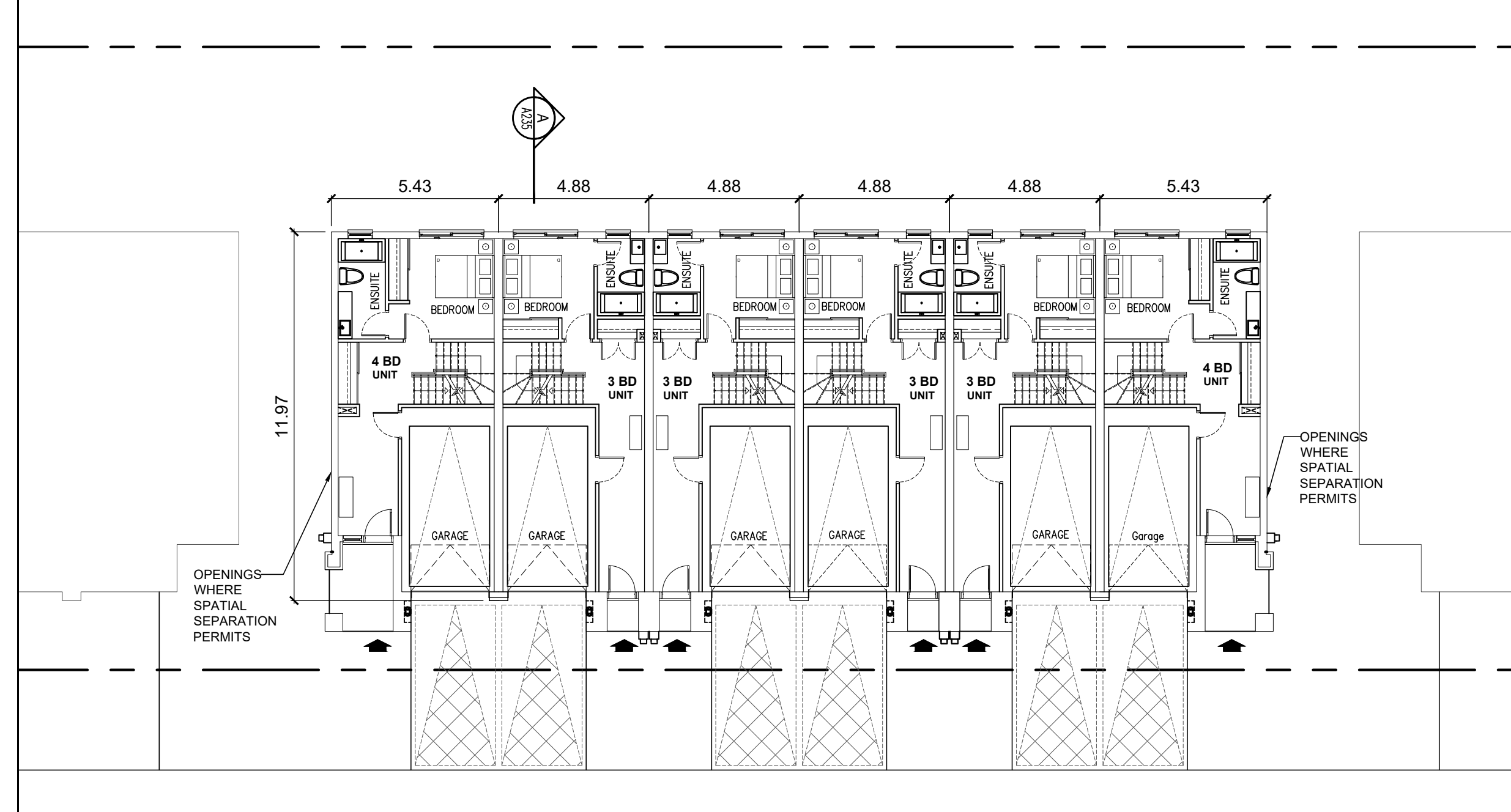
KILLALY STREET W  
(PART OF LOTS 31,32,33 CONCESSION 1 & PART OF ROAD ALLOWANCE BETWEEN TOWNSHIPS OF WAINFLEET & HUMBERSTONE, PART OF ROAD ALLOWANCE BETWEEN LOTS 32 & 33) PORT COLBORNE, ON

CONTRACTORS MUST CHECK AND VERIFY ALL DIMENSIONS ON THE JOB AND REPORT ANY DISCREPANCIES TO ARCHITECT BEFORE PROCEEDING WITH WORK. ALL PRINTS AND REPRODUCTIONS AND THE PROPERTY OF THE ARCHITECT AND MUST BE RETURNED AT THE COMPLETION OF THE WORK. DRAWINGS SHOULD NOT BE SCALED.

DRAWING TITLE  
**PLANS, SECTION & ELEVATIONS (REGULAR TOWNHOUSES R21)**  
Scale: As Noted  
Date: APR. 05, 2024  
Project No. 22129  
Drawn by: YA  
Checked by: RE  
Drawing No. A234

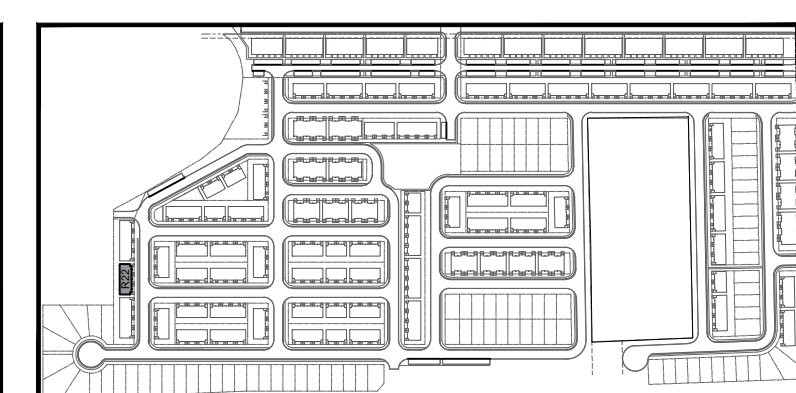
815 - 4788 YONGE ST. TORONTO ONTARIO M4N 1K4  
TEL: 416-224-0505 FAX: 416-224-0504



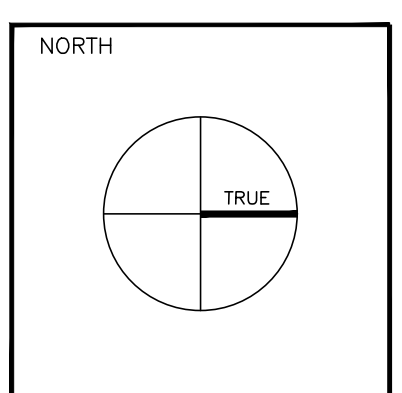


NOTE: REFER TO GRADING PLAN FOR FINISHED FLOOR ELEVATION

ALL DRAWINGS AND RELATED DOCUMENTS ARE THE COPYRIGHT PROPERTY OF ICON ARCHITECTS INC. AND MUST BE RETURNED UPON REQUEST. REPRODUCTION OF DRAWINGS AND RELATED DOCUMENTS IN WHOLE OR IN PART IS FORBIDDEN WITHOUT WRITTEN PERMISSION OF ICON ARCHITECTS INC. ALL DIMENSIONS AND MEASUREMENTS MUST BE CHECKED AND VERIFIED BY THE CONTRACTOR. THE CONTRACTOR MUST REPORT ALL DISCREPANCIES AND ERRORS OR OMISSIONS TO THE ARCHITECT IN WRITING. THIS DRAWING IS NOT FOR CONSTRUCTION UNLESS IT CLEARLY STATES "ISSUED FOR CONSTRUCTION" BY THE ARCHITECT ON THE REVISION COLUMN. DO NOT SCALE DRAWINGS.



NO.	REVISION	DATE



KILLALY STREET W  
(PART OF LOTS 31,32,33 CONCESSION 1 & PART OF ROAD ALLOWANCE BETWEEN TOWNSHIPS OF WAINFLEET & HUMBERSTONE, PART OF ROAD ALLOWANCE BETWEEN LOTS 32 & 33)  
PORT COLBORNE, ON

DRAWING TITLE  
**PLANS, SECTION & ELEVATIONS (REGULAR TOWNHOUSES R22)**  
Scale: As Noted  
Date: APR. 05, 2024  
Project No. 22129

Drawn by: YA  
Checked by: RE  
Drawing No. A235







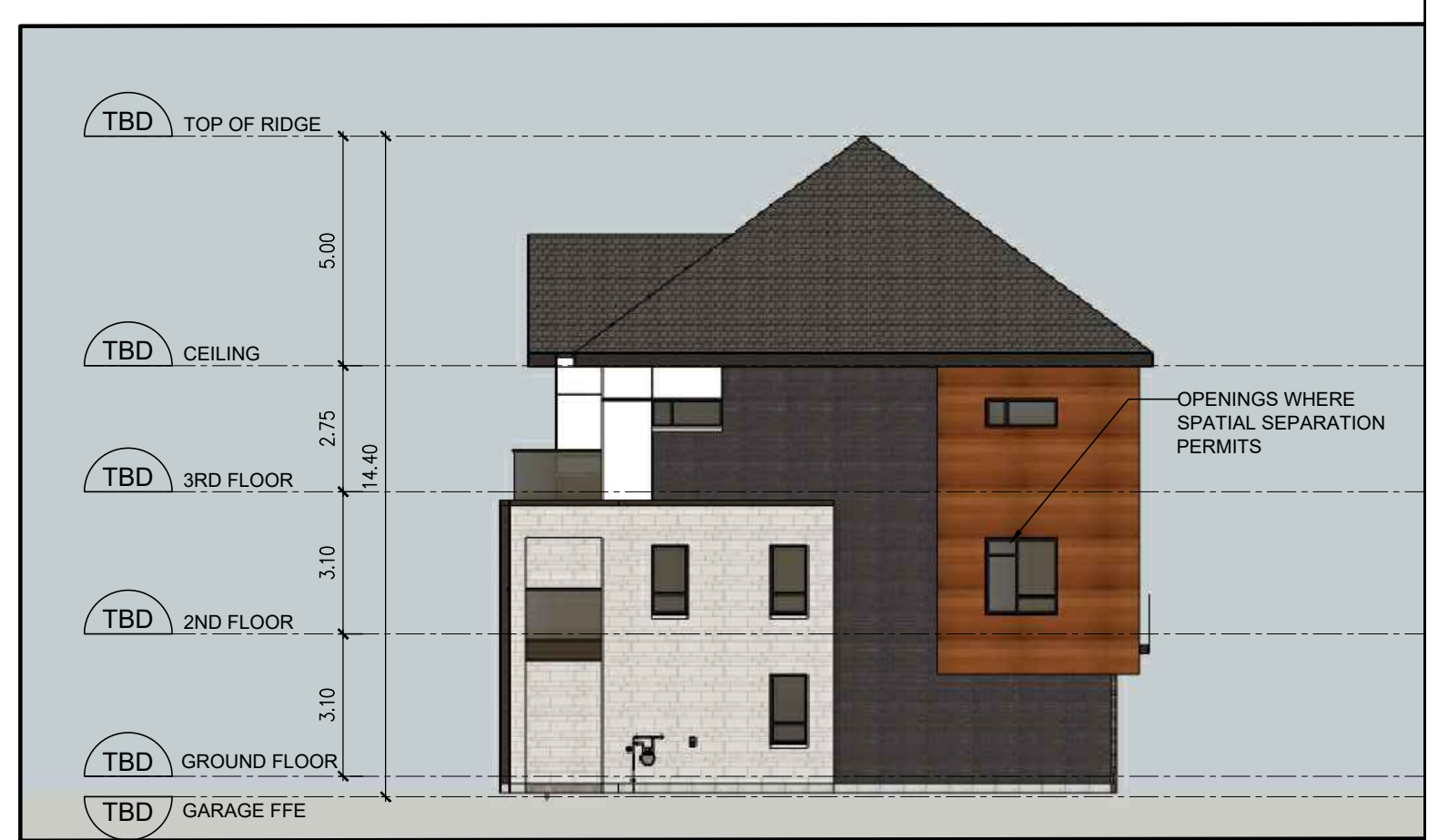
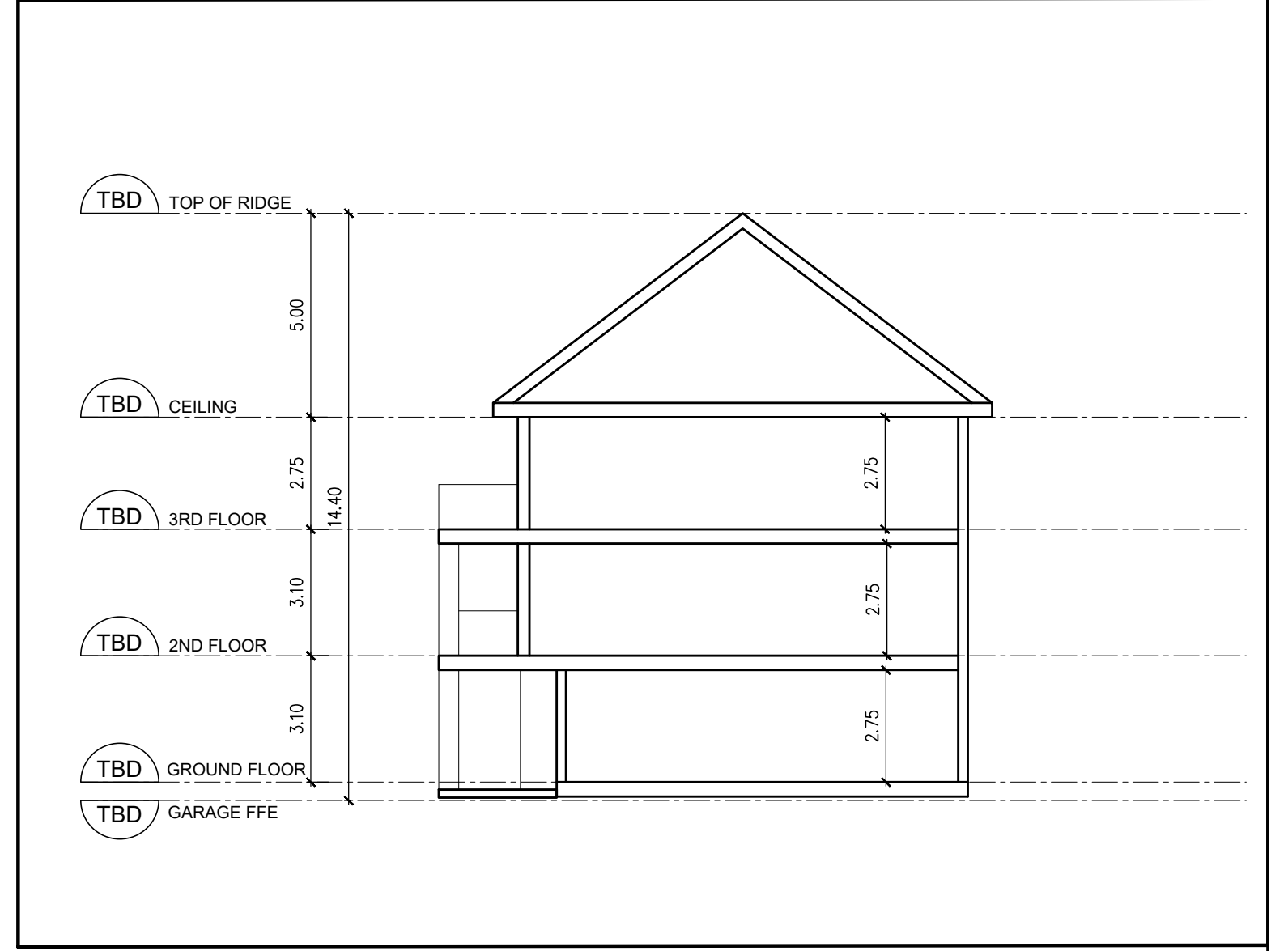
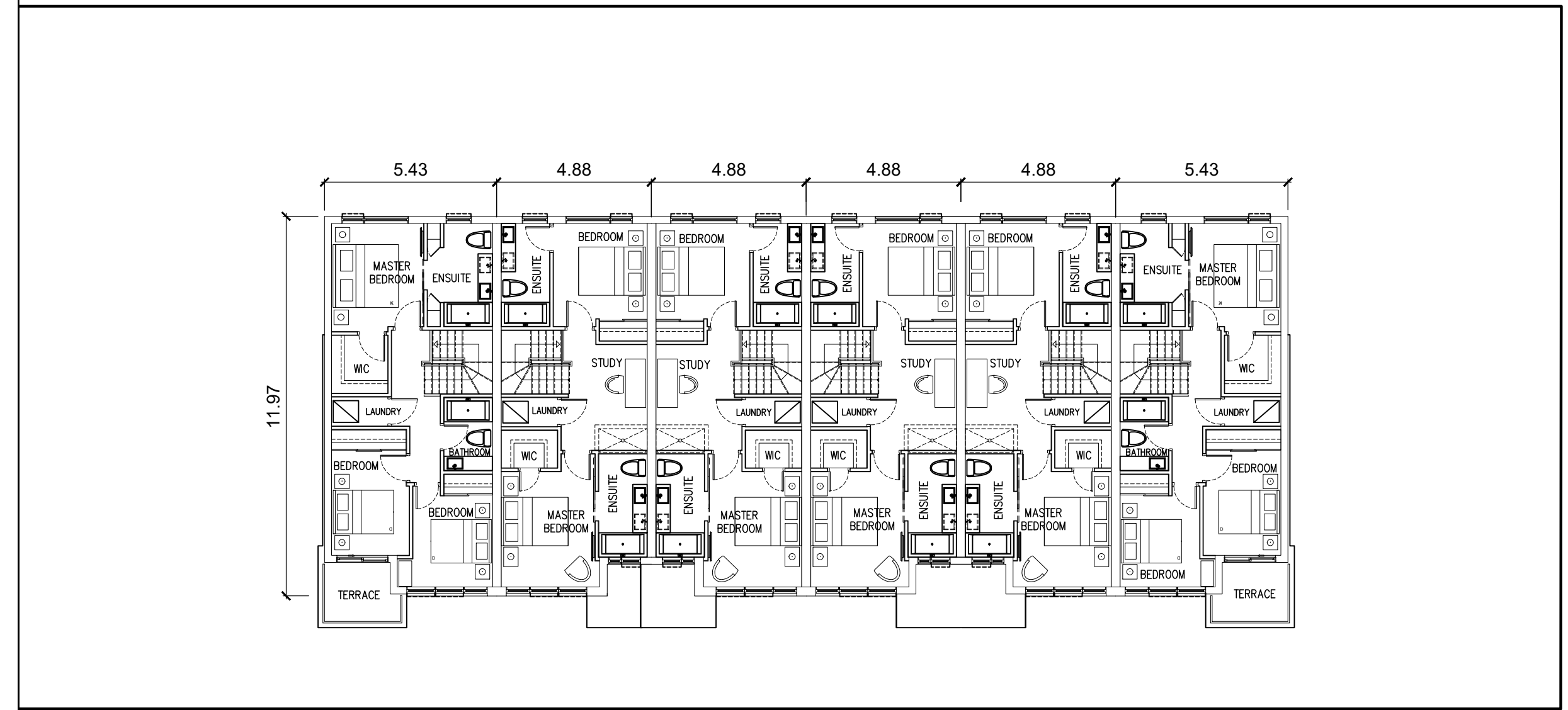
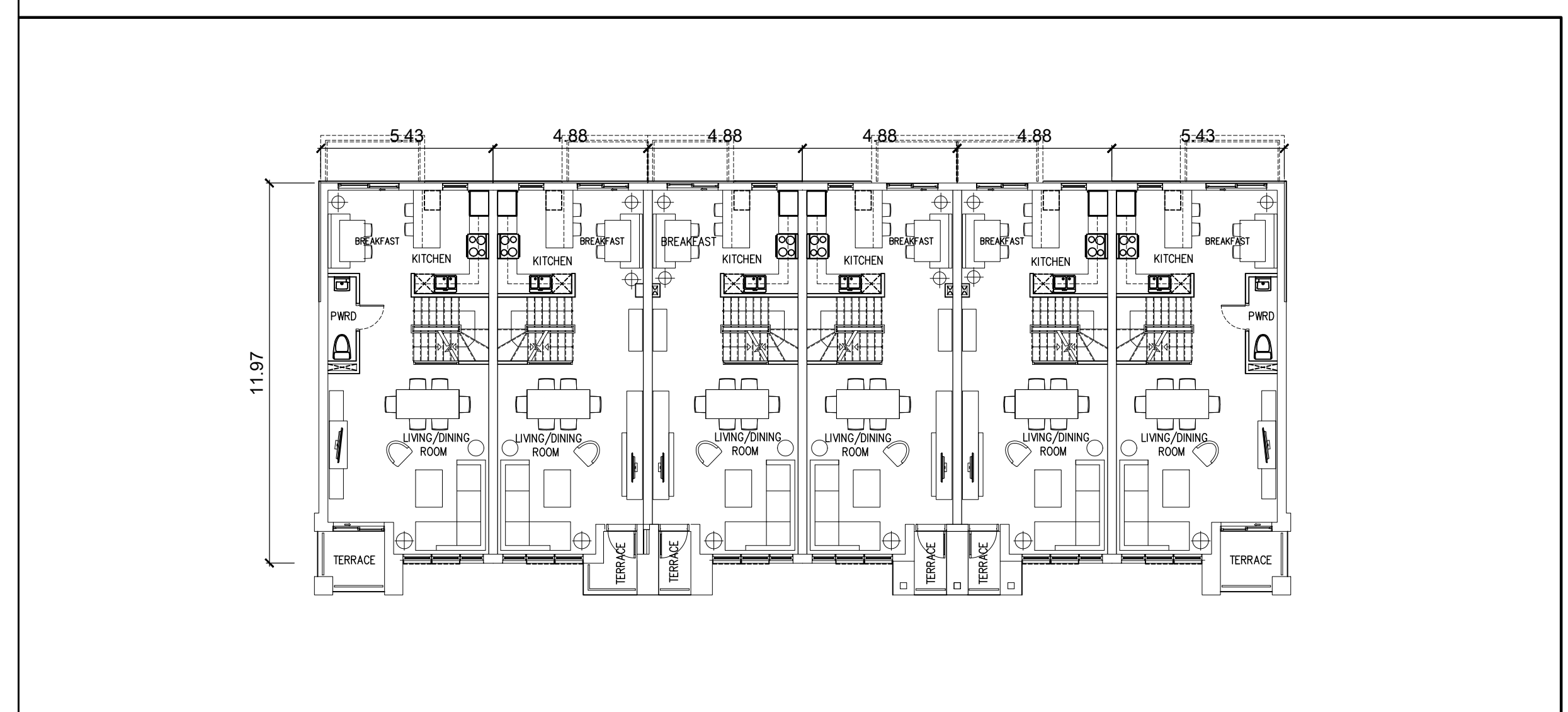
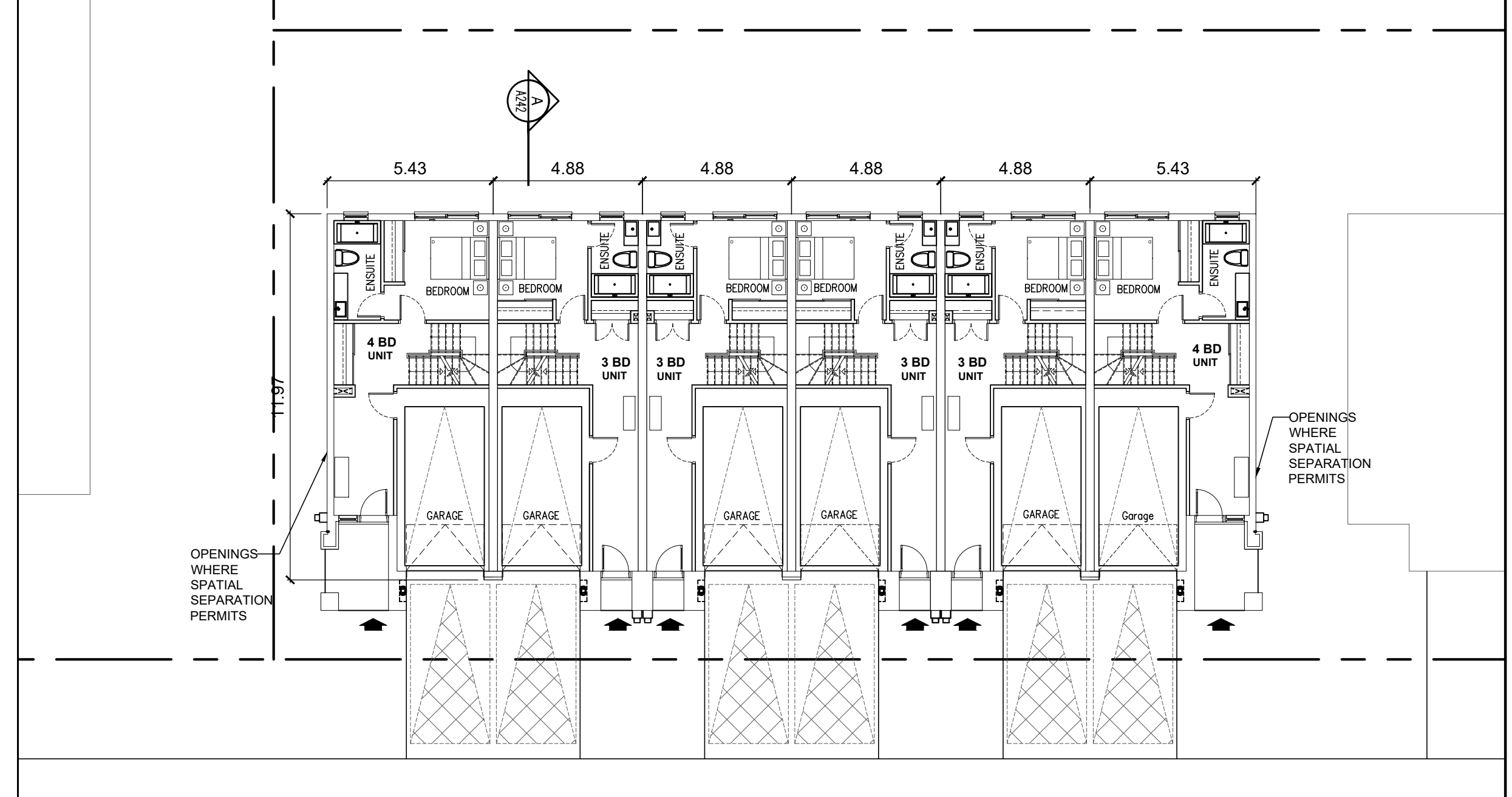






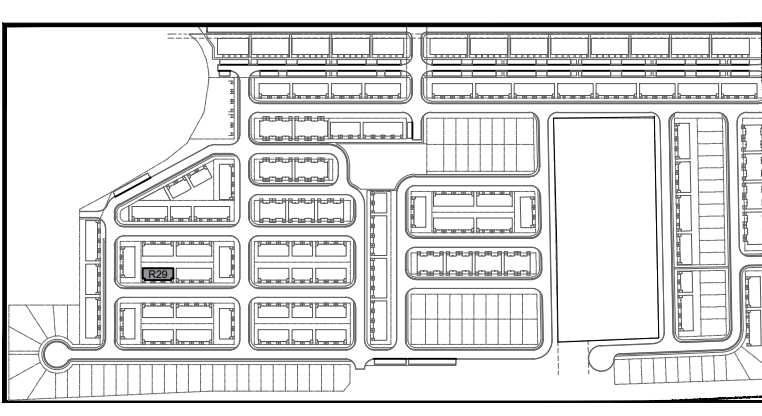





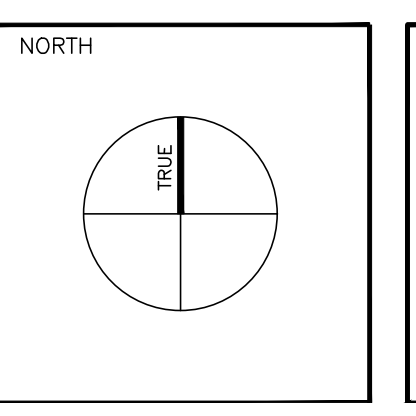


NOTE: REFER TO GRADING PLAN FOR FINISHED FLOOR ELEVATION

ALL DRAWINGS AND RELATED DOCUMENTS ARE THE COPYRIGHT PROPERTY OF ICON ARCHITECTS INC. AND MUST BE RETURNED UPON REQUEST. REPRODUCTION OF DRAWINGS AND RELATED DOCUMENTS IN WHOLE OR IN PART IS FORBIDDEN WITHOUT WRITTEN PERMISSION OF ICON ARCHITECTS INC. ALL DIMENSIONS AND MEASUREMENTS MUST BE CHECKED AND VERIFIED BY THE CONTRACTOR. THE CONTRACTOR MUST REPORT ALL DISCREPANCIES AND ERRORS OR OMISSIONS TO THE ARCHITECT IN WRITING. THIS DRAWING IS NOT FOR CONSTRUCTION UNLESS IT CLEARLY STATES "ISSUED FOR CONSTRUCTION" BY THE ARCHITECT ON THE REVISION COLUMN. DO NOT SCALE DRAWINGS.



NO.	REVISION	DATE	BY



KILLALY STREET W  
(PART OF LOTS 31,32,33 CONCESSION 1 & PART OF ROAD ALLOWANCE BETWEEN TOWNSHIPS OF WAINFLEET & HUMBERSTONE, PART OF ROAD ALLOWANCE BETWEEN LOTS 32 & 33)  
PORT COLBORNE, ON

DRAWING TITLE  
**PLANS, SECTION & ELEVATIONS  
(REGULAR TOWNHOUSES R29)**

Scale:  
As Noted

Date:  
APR. 05, 2024

Project No.  
**22129**

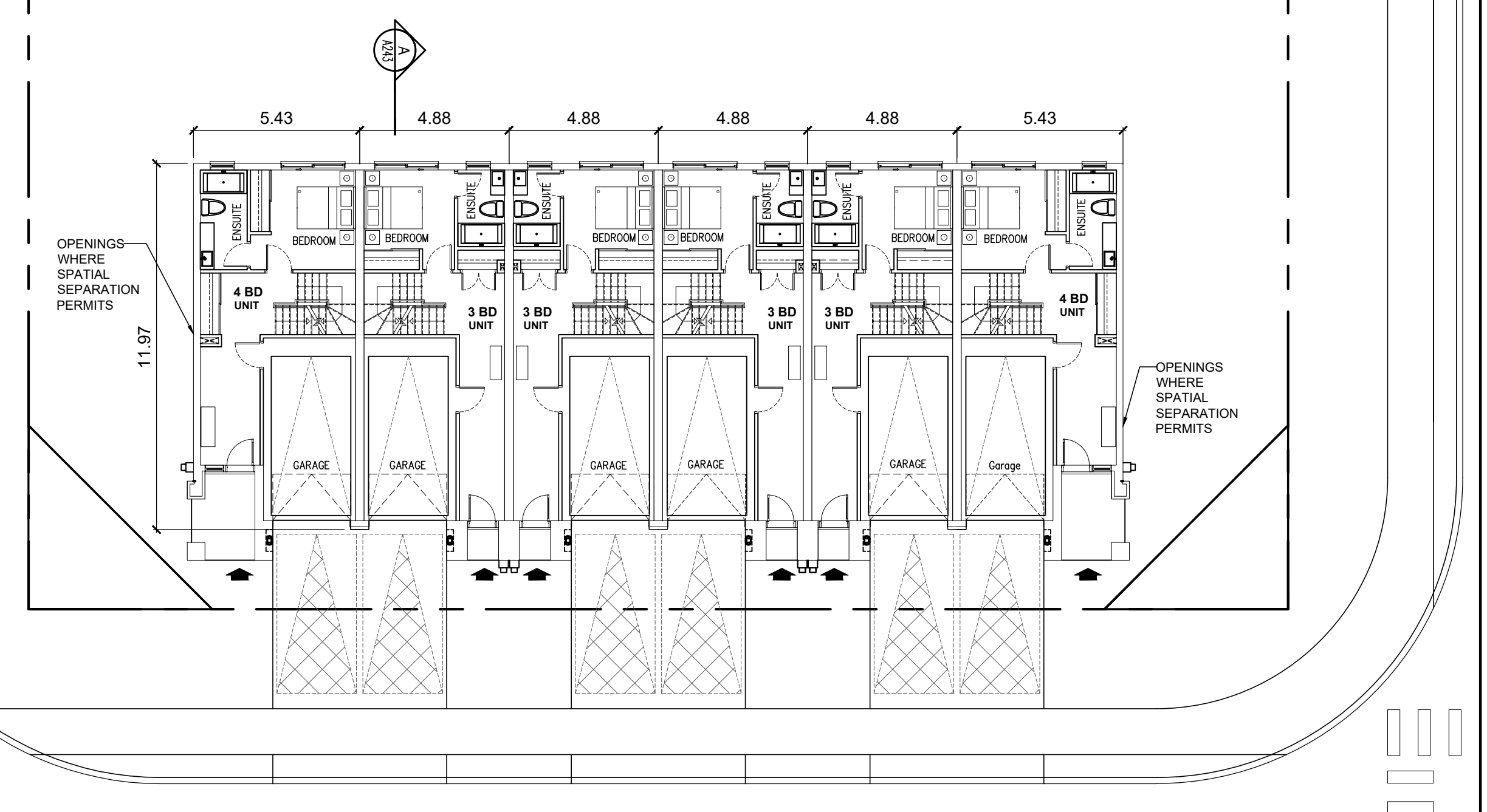
Drawn by:  
YA

Checked by:  
RE

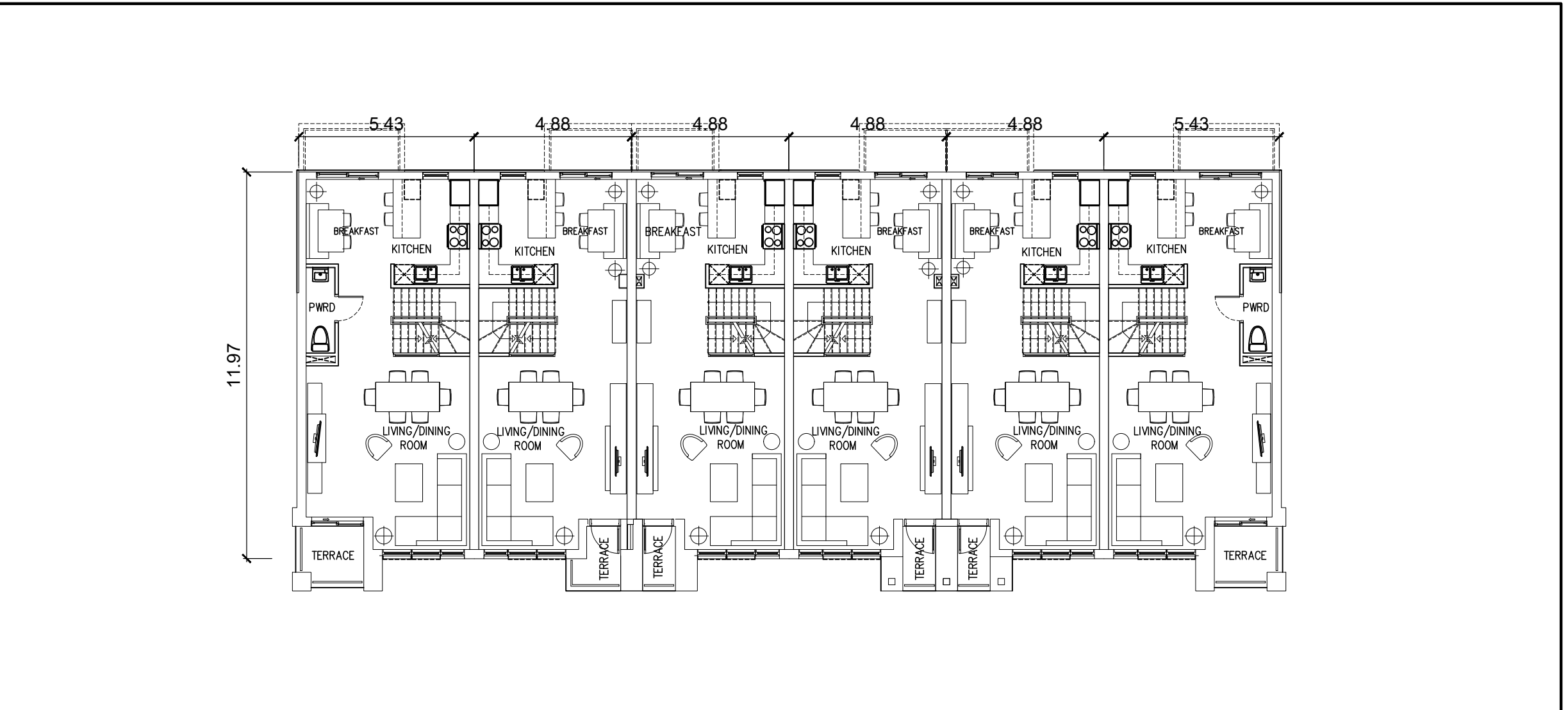
Drawing No.  
**A242**

815 - 4788 YONGE ST. TORONTO ONTARIO M4N 1M5  
TEL: 416-224-0505 FAX: 416-224-0504

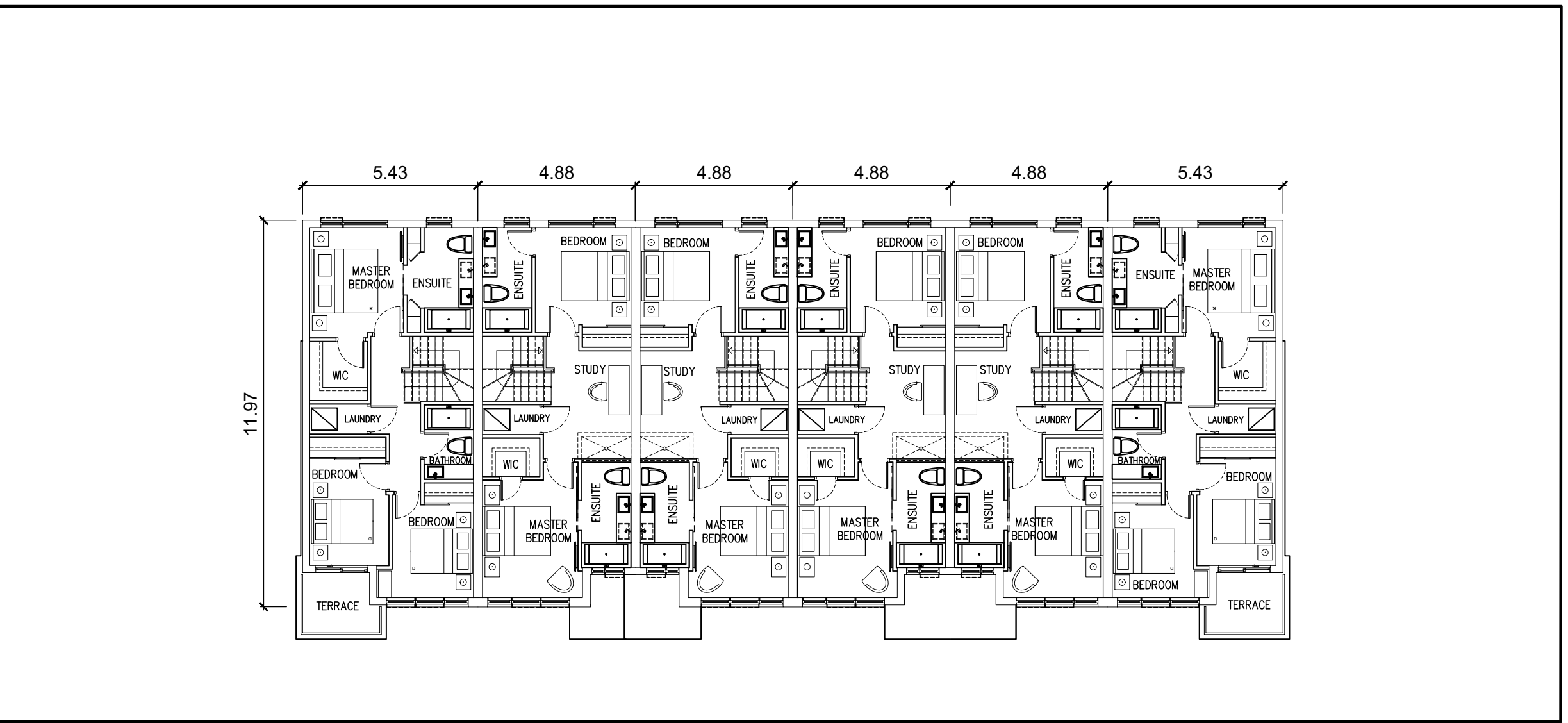
**ICON ARCHITECTS**



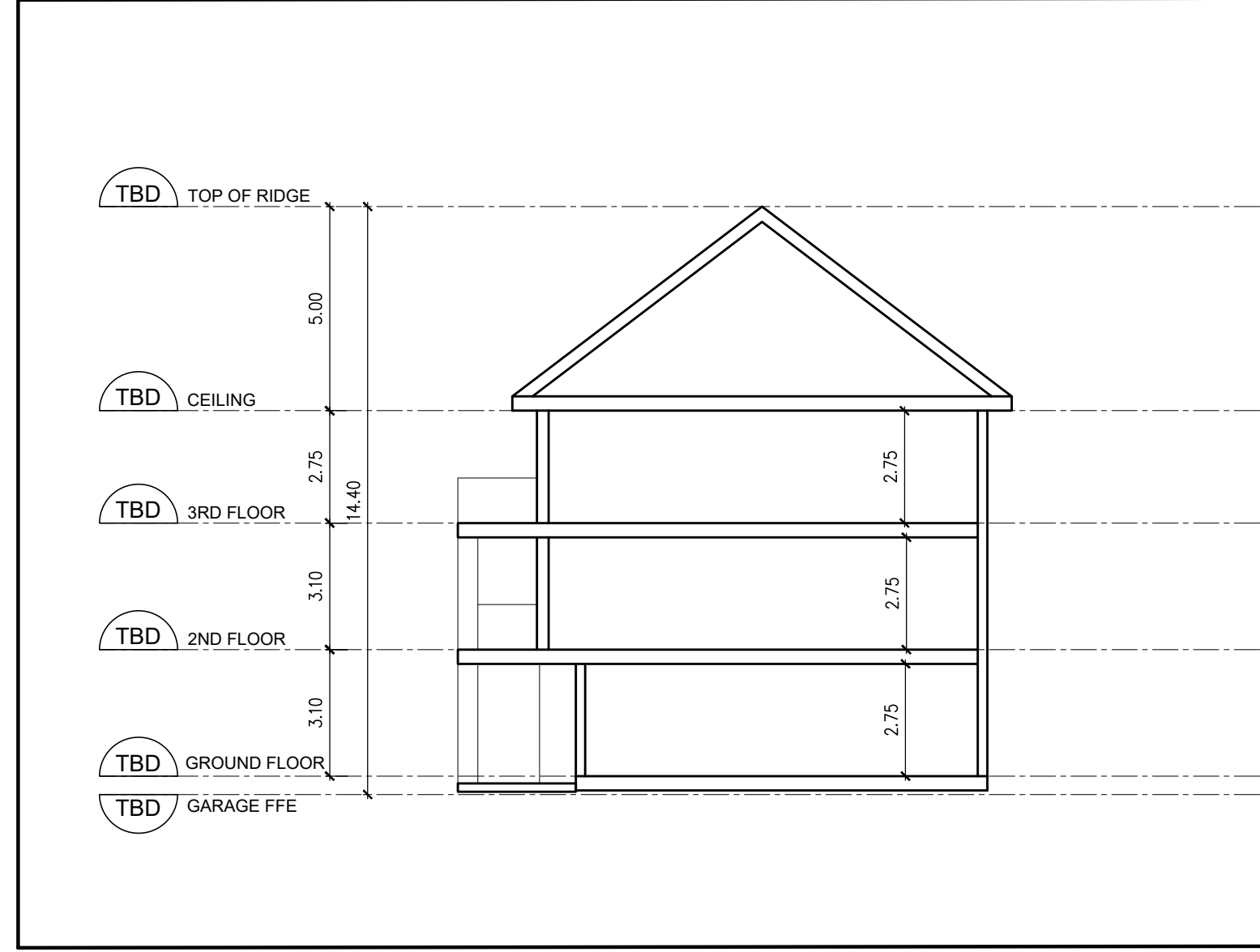
1 GROUND FLOOR PLAN  
A243 SCALE: 1/150



2 2ND FLOOR PLAN  
A243 SCALE: 1/150



3 3RD FLOOR PLAN  
A243 SCALE: 1/150



5 TYPICAL SCHEMATIC SECTION  
A243 SCALE: 1/150



6 EAST ELEVATION  
A243 SCALE: 1/150



8 NORTH ELEVATION  
A243 SCALE: 1/150



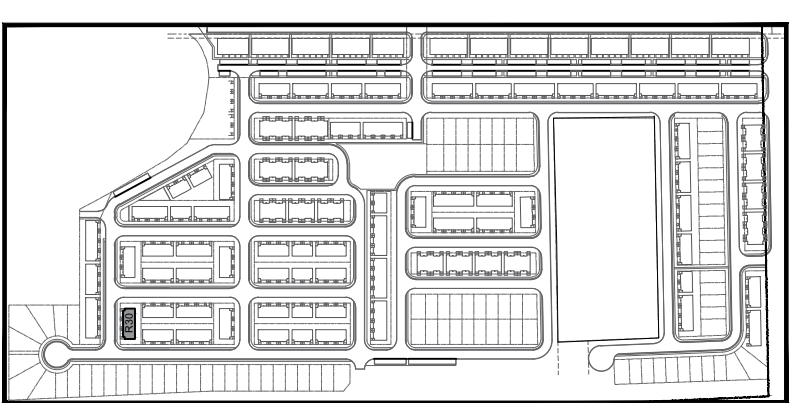
7 WEST ELEVATION  
A243 SCALE: 1/150



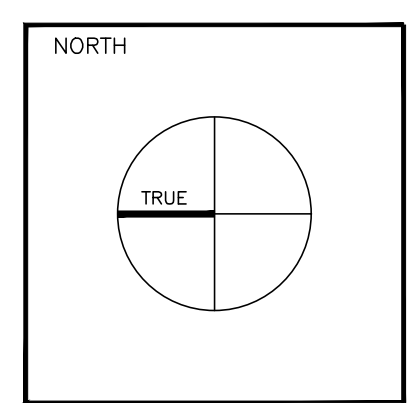
9 SOUTH ELEVATION  
A243 SCALE: 1/150

NOTE: REFER TO GRADING PLAN FOR FINISHED FLOOR ELEVATION

ALL DRAWINGS AND RELATED DOCUMENTS ARE THE COPYRIGHT PROPERTY OF ICON ARCHITECTS INC. AND MUST BE RETURNED UPON REQUEST. REPRODUCTION OF DRAWINGS AND RELATED DOCUMENTS IN WHOLE OR IN PART IS FORBIDDEN WITHOUT WRITTEN PERMISSION OF ICON ARCHITECTS INC. ALL DIMENSIONS AND MEASUREMENTS MUST BE CHECKED AND VERIFIED BY THE CONTRACTOR. THE CONTRACTOR MUST REPORT ALL DISCREPANCIES AND ERRORS OR OMISSIONS TO THE ARCHITECT IN WRITING. THIS DRAWING IS NOT FOR CONSTRUCTION UNLESS IT CLEARLY STATES "ISSUED FOR CONSTRUCTION" BY THE ARCHITECT ON THE REVISION COLUMN. DO NOT SCALE DRAWINGS.



NO.	DATE	DESCRIPTION



KILLALY STREET W  
(PART OF LOTS 31,32,33 CONCESSION 1 & PART OF ROAD ALLOWANCE BETWEEN TOWNSHIPS OF WAINFLEET & HUMBERSTONE, PART OF ROAD ALLOWANCE BETWEEN LOTS 32 & 33)  
PORT COLBORNE, ON

ISSUED FOR REVISION: 2024/04/26

DRAWING TITLE  
PLANS, SECTION & ELEVATIONS  
(REGULAR TOWNHOUSES R30)  
Scale: As Noted  
Date: APR. 05, 2024  
Project No. 22129  
Drawn by: YA  
Checked by: RE  
Drawing No. A243

815 - 4786 YONGE ST. TORONTO ONTARIO M6K 3L7  
TEL: 416-224-0505 FAX: 416-224-0504



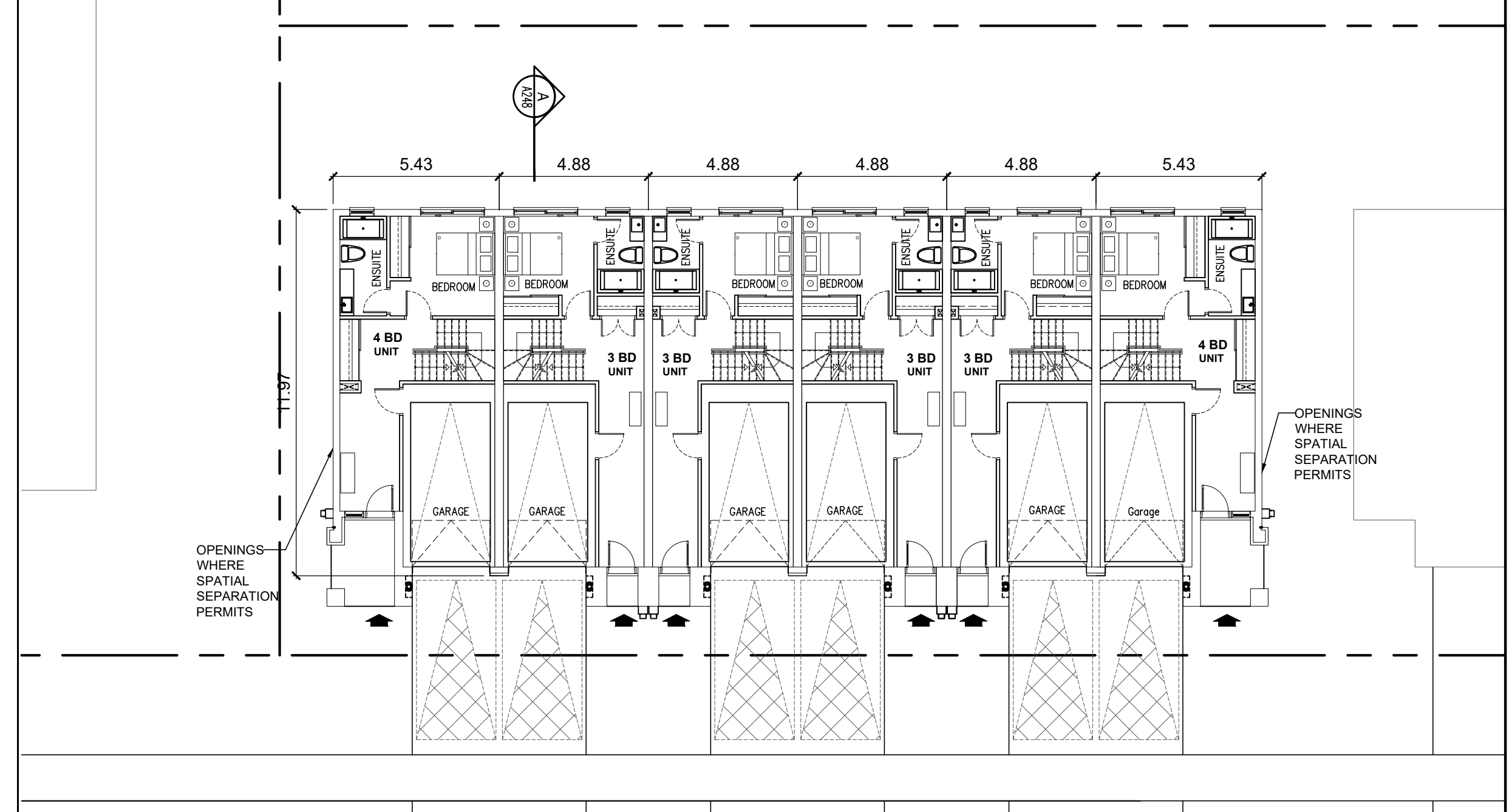




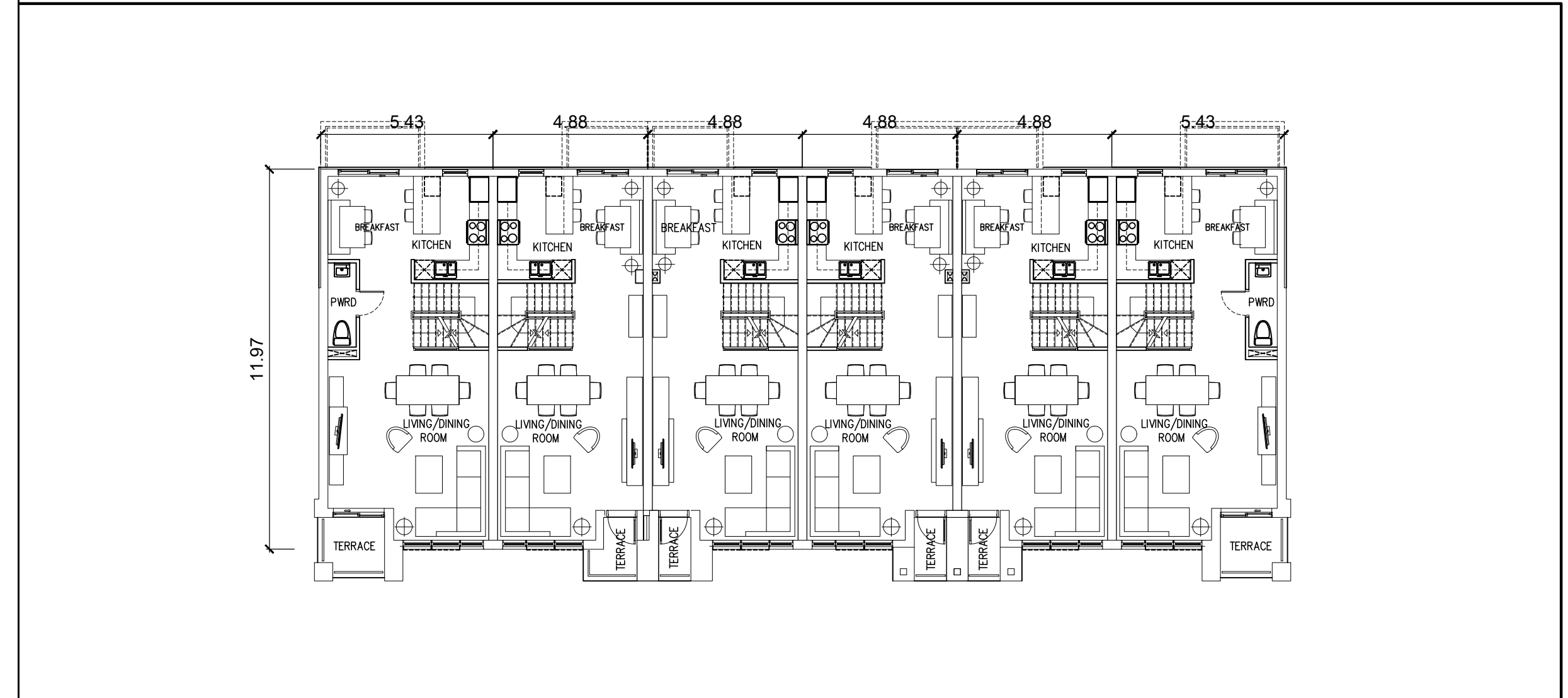




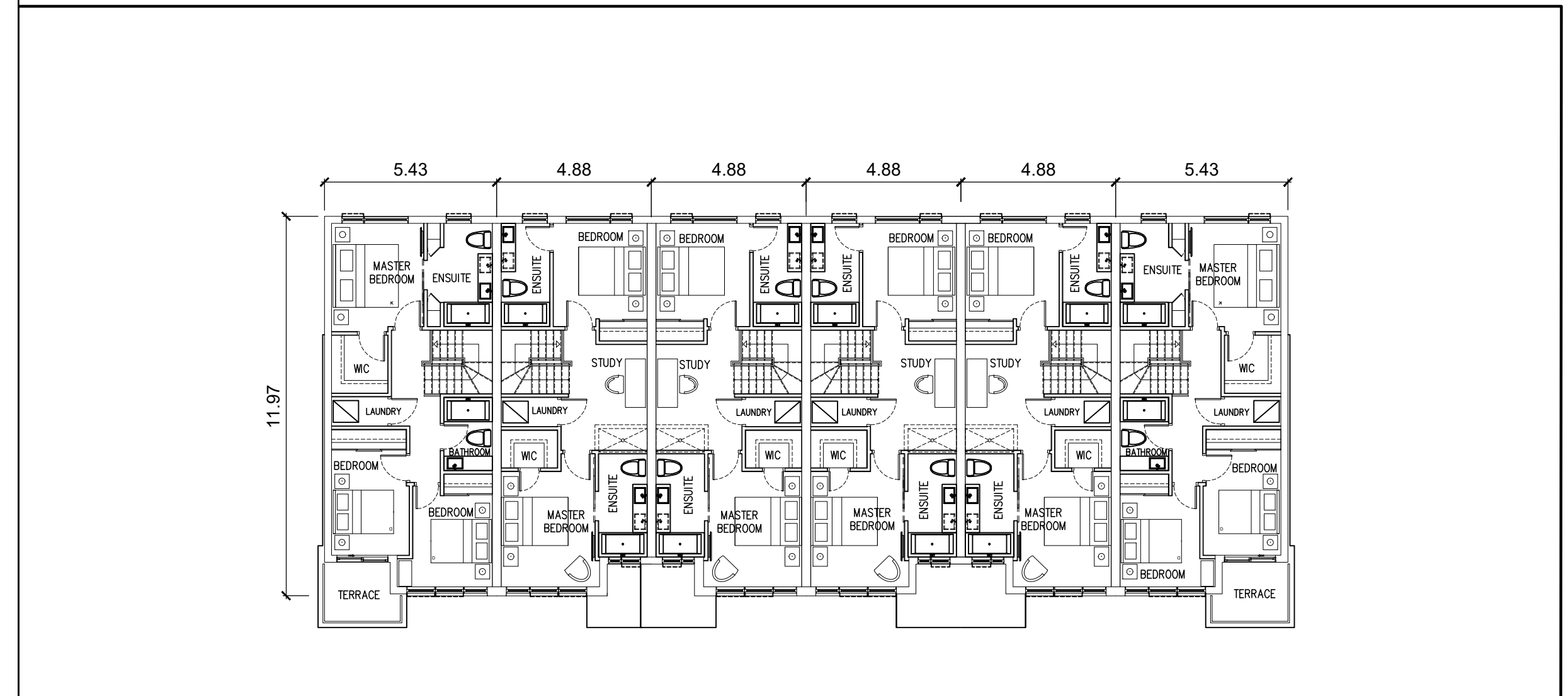




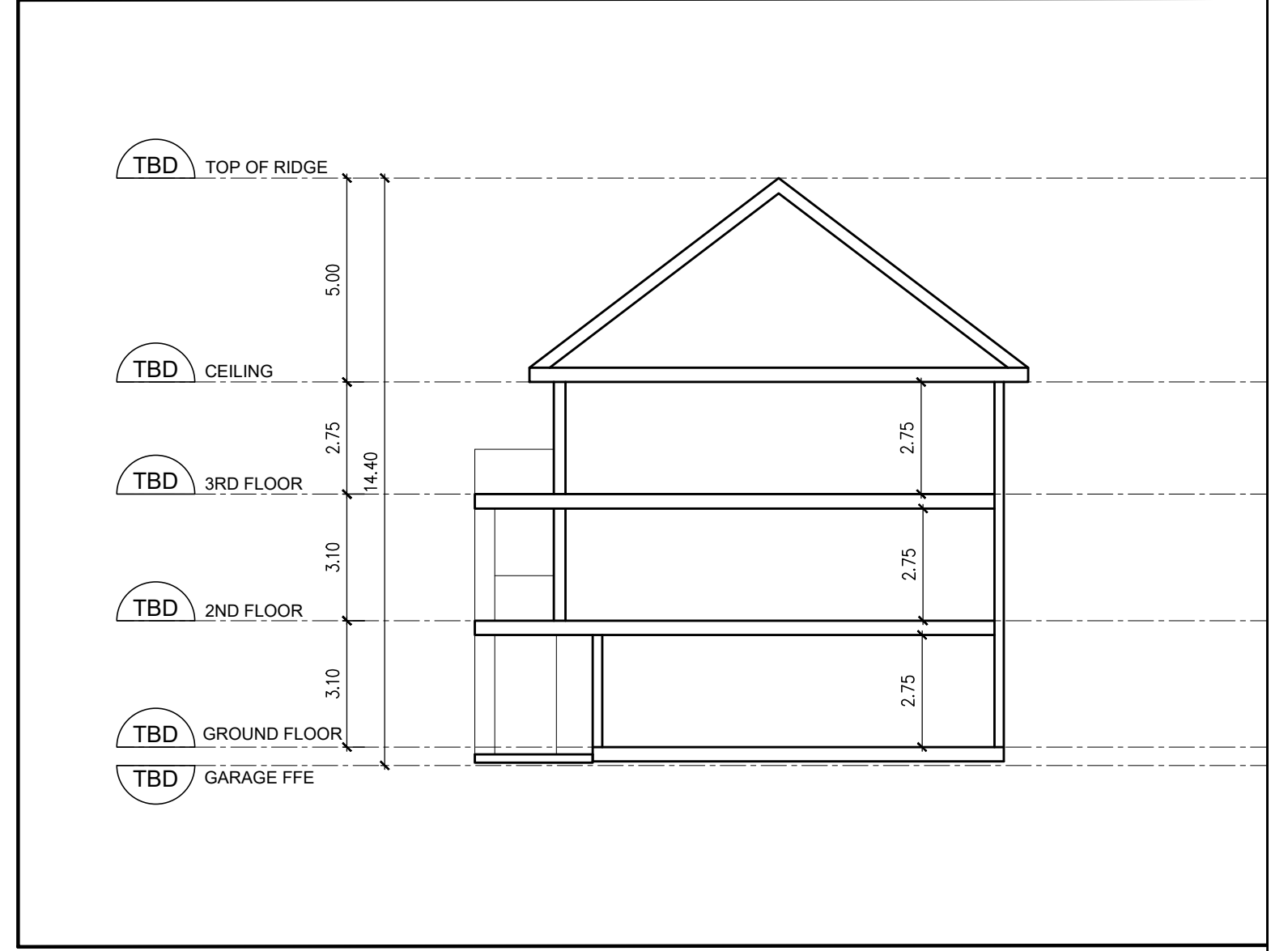
1 GROUND FLOOR PLAN  
A248 SCALE: 1/150



2 2ND FLOOR PLAN  
A248 SCALE: 1/150



3 3RD FLOOR PLAN  
A248 SCALE: 1/150



5 TYPICAL SCHEMATIC SECTION  
A248 SCALE: 1/150



6 NORTH ELEVATION  
A248 SCALE: 1/150



8 EAST ELEVATION  
A248 SCALE: 1/150



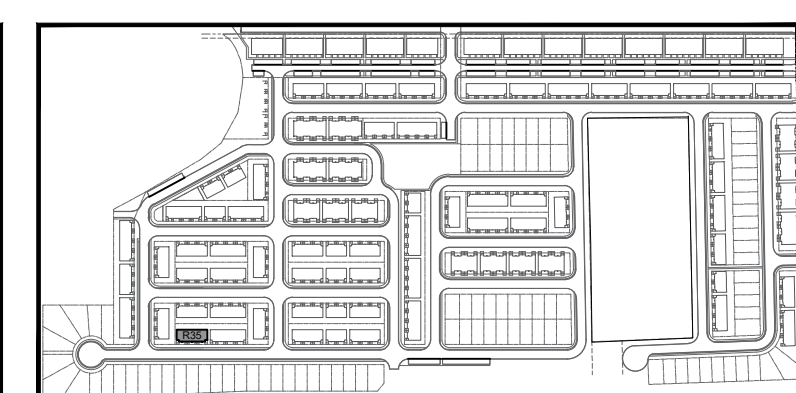
7 SOUTH ELEVATION  
A248 SCALE: 1/150



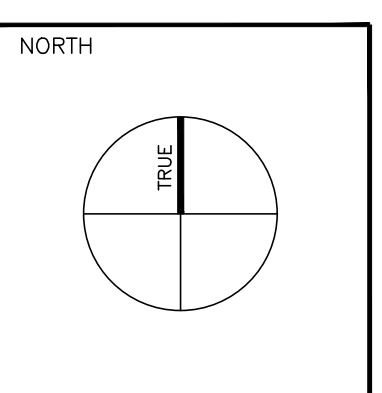
9 WEST ELEVATION  
A248 SCALE: 1/150

NOTE: REFER TO GRADING PLAN FOR FINISHED FLOOR ELEVATION

ALL DRAWINGS AND RELATED DOCUMENTS ARE THE COPYRIGHT PROPERTY OF ICON ARCHITECTS INC. AND MUST BE RETURNED UPON REQUEST. REPRODUCTION OF DRAWINGS AND RELATED DOCUMENTS IN WHOLE OR IN PART IS FORBIDDEN WITHOUT WRITTEN PERMISSION OF ICON ARCHITECTS INC. ALL DIMENSIONS AND MEASUREMENTS MUST BE CHECKED AND VERIFIED BY THE CONTRACTOR. THE CONTRACTOR MUST REPORT ALL DISCREPANCIES AND ERRORS OR OMISSIONS TO THE ARCHITECT IN WRITING. THIS DRAWING IS NOT FOR CONSTRUCTION UNLESS IT CLEARLY STATES "ISSUED FOR CONSTRUCTION" BY THE ARCHITECT ON THE REVISION COLUMN. DO NOT SCALE DRAWINGS.



NO.	DESCRIPTION	DATE



KILLALY STREET W  
(PART OF LOTS 31,32,33 CONCESSION 1 & PART OF ROAD ALLOWANCE BETWEEN TOWNSHIPS OF WAINFLEET & HUMBERSTONE, PART OF ROAD ALLOWANCE BETWEEN LOTS 32 & 33) PORT COLBORNE, ON

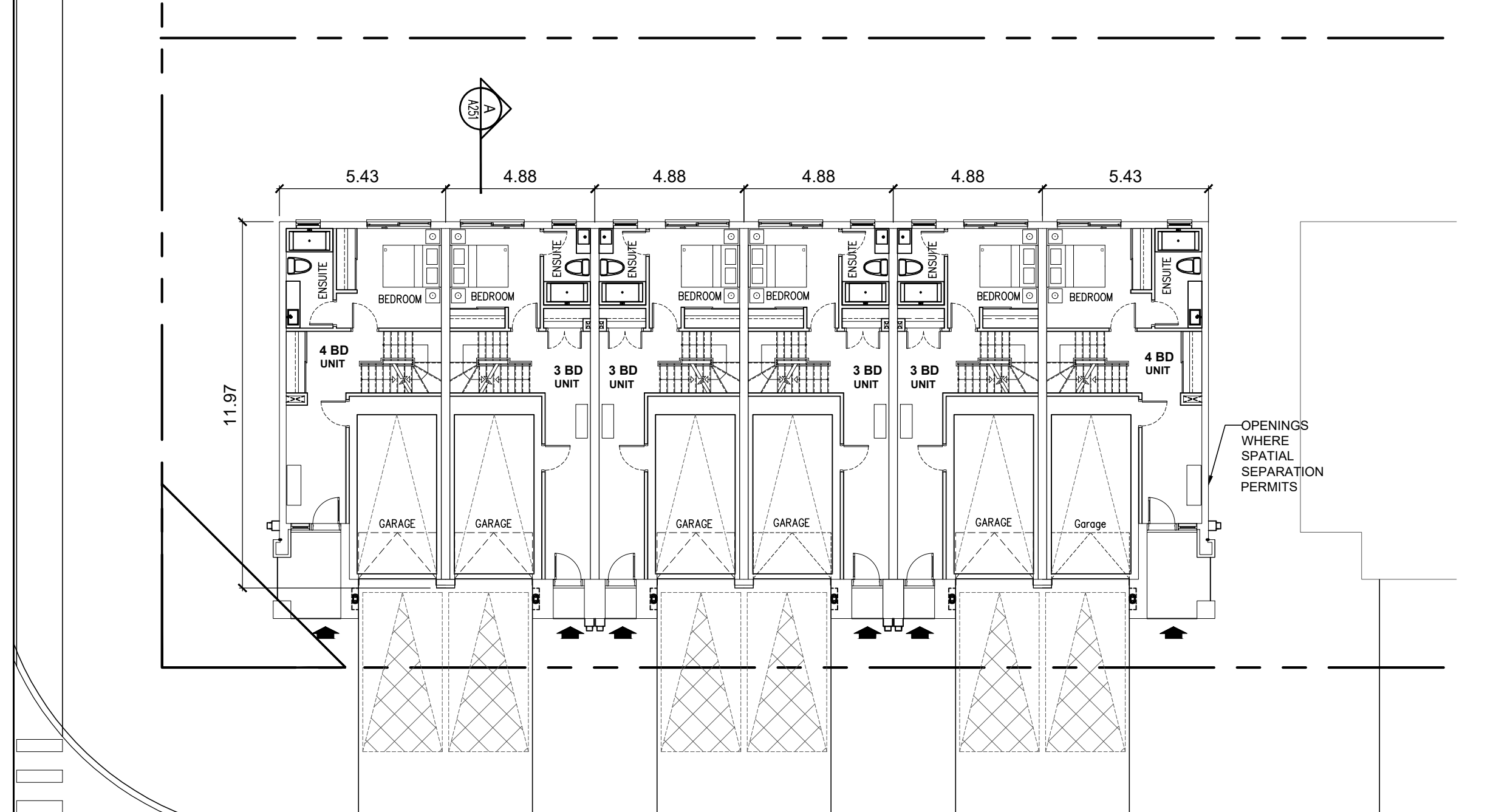
DRAWING TITLE  
**PLANS, SECTION & ELEVATIONS (REGULAR TOWNHOUSES R35)**  
Scale: As Noted  
Date: APR. 05, 2024  
Project No. 22129

Drawn by: YA  
Checked by: RE  
Drawing No. A248

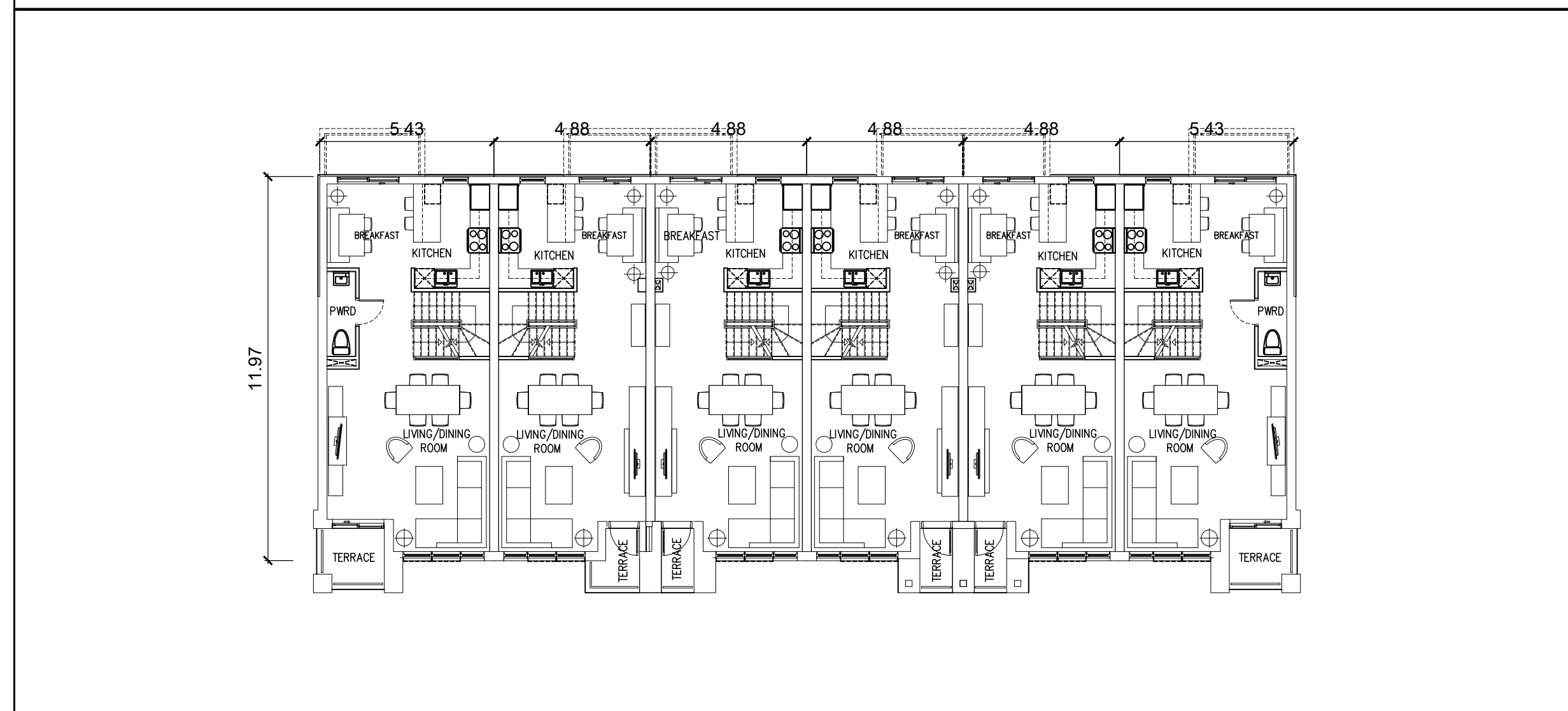




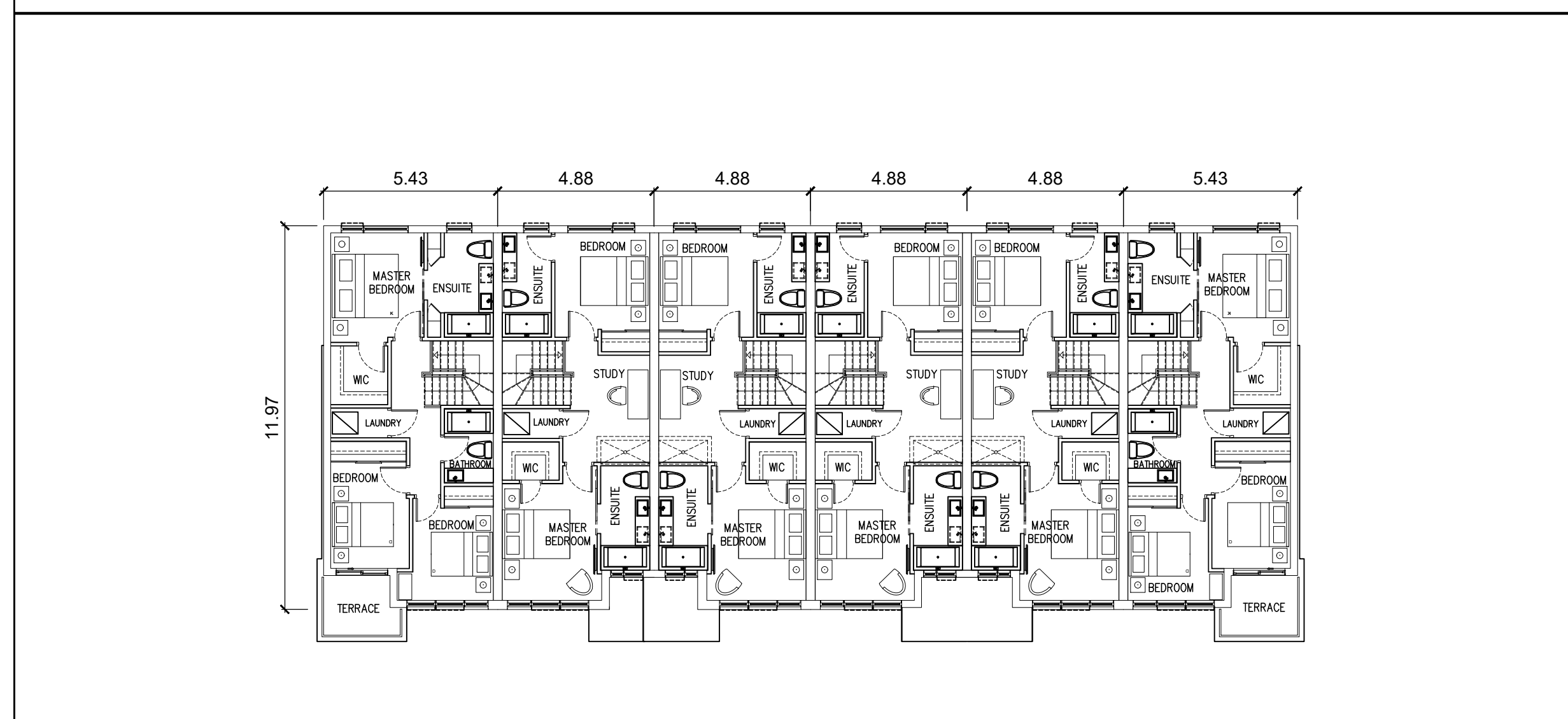




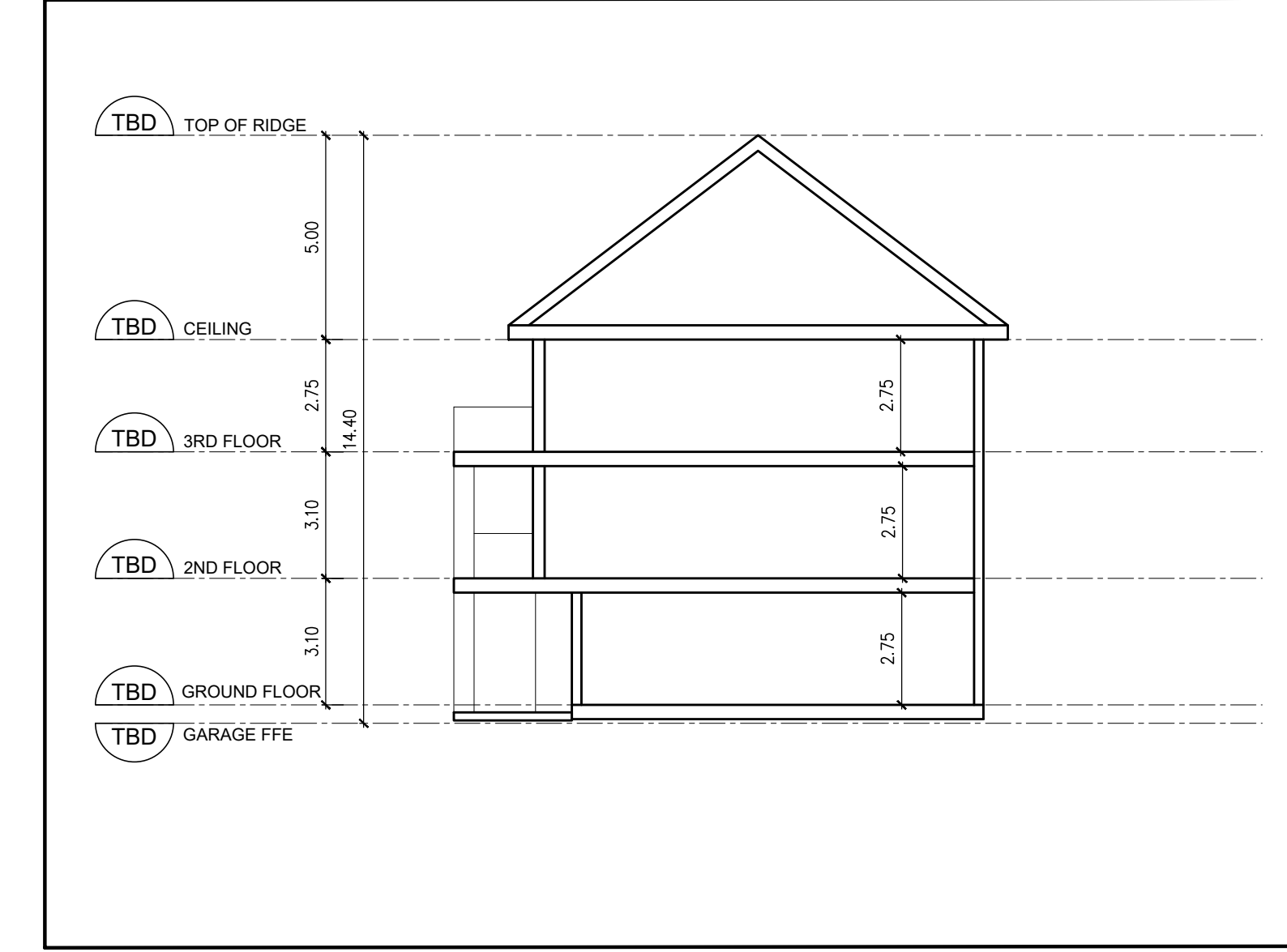
1 GROUND FLOOR PLAN  
SCALE: 1/150



2 2ND FLOOR PLAN  
SCALE: 1/150



3 3RD FLOOR PLAN  
SCALE: 1/150



5 TYPICAL SCHEMATIC SECTION  
SCALE: 1/150



6 NORTH ELEVATION  
SCALE: 1/150



8 EAST ELEVATION  
SCALE: 1/150



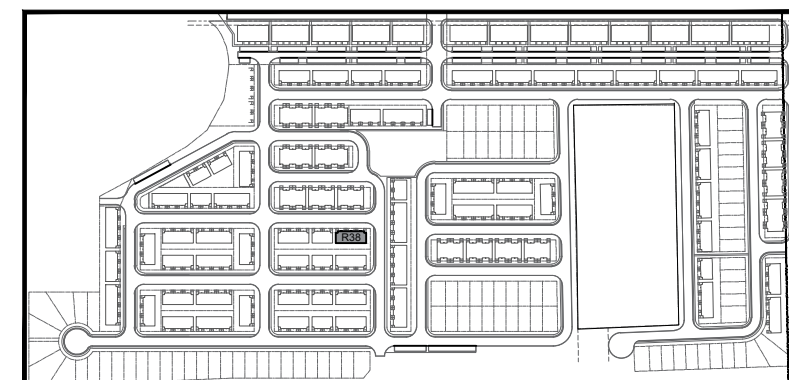
7 SOUTH ELEVATION  
SCALE: 1/150

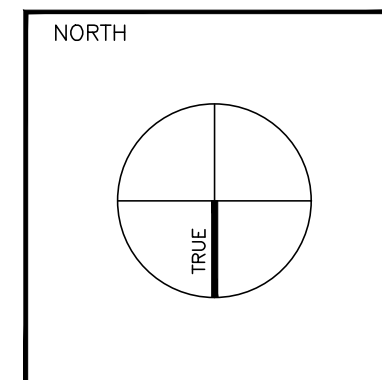


9 WEST ELEVATION  
SCALE: 1/150

NOTE: REFER TO GRADING PLAN FOR FINISHED FLOOR ELEVATION

ALL DRAWINGS AND RELATED DOCUMENTS ARE THE COPYRIGHT PROPERTY OF ICON ARCHITECTS INC. AND MUST BE RETURNED UPON REQUEST. REPRODUCTION OF DRAWINGS AND RELATED DOCUMENTS IN WHOLE OR IN PART IS FORBIDDEN WITHOUT WRITTEN PERMISSION OF ICON ARCHITECTS INC. ALL DIMENSIONS AND MEASUREMENTS MUST BE CHECKED AND VERIFIED BY THE CONTRACTOR. THE CONTRACTOR MUST REPORT ALL DISCREPANCIES AND ERRORS OR OMISSIONS TO THE ARCHITECT IN WRITING. THIS DRAWING IS NOT FOR CONSTRUCTION UNLESS IT CLEARLY STATES "ISSUED FOR CONSTRUCTION" BY THE ARCHITECT ON THE REVISION COLUMN. DO NOT SCALE DRAWINGS.



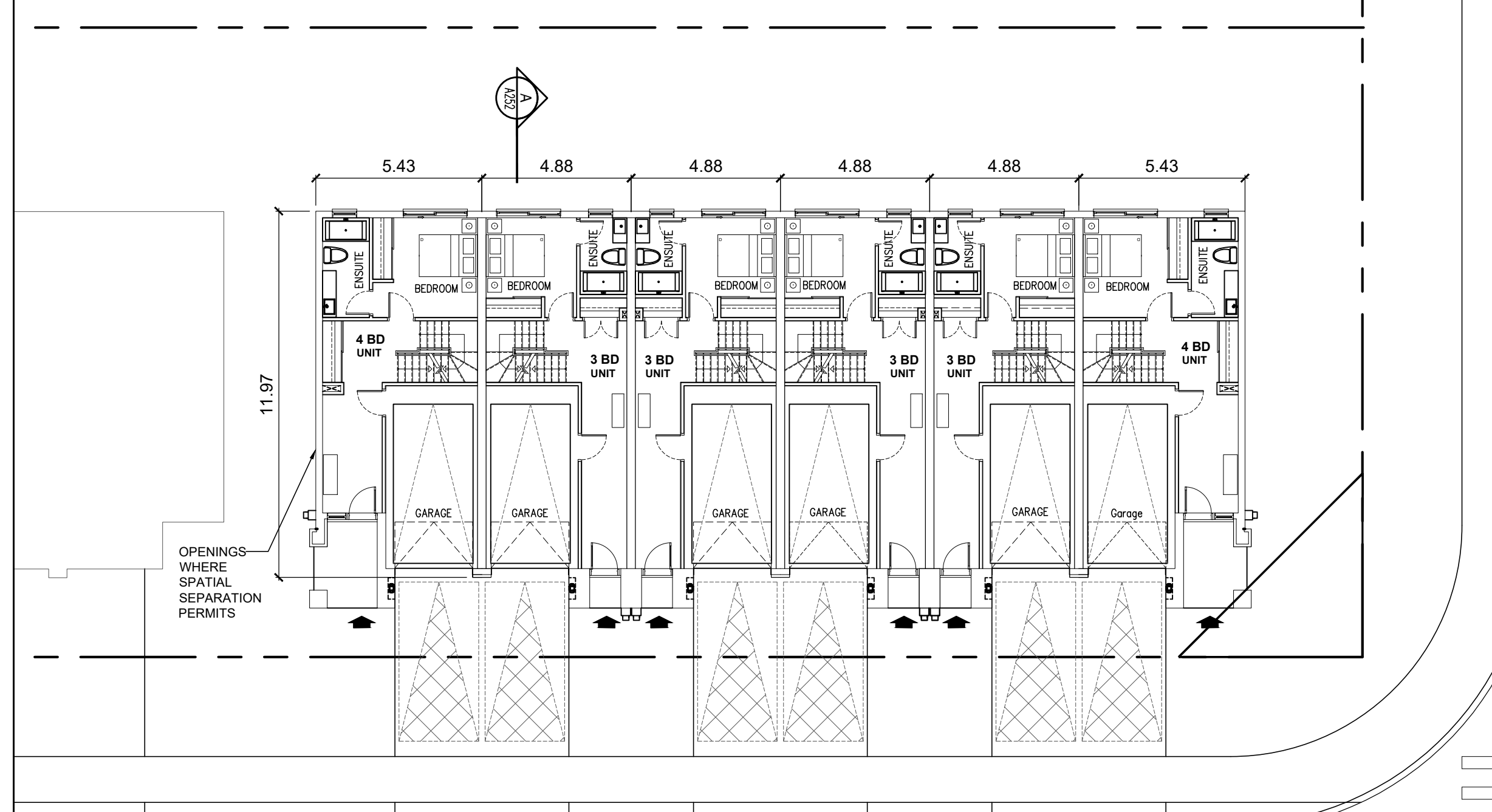
KILLALY STREET W  
(PART OF LOTS 31,32,33 CONCESSION 1 & PART OF ROAD ALLOWANCE BETWEEN TOWNSHIPS OF WAINFLEET & HUMBERSTONE, PART OF ROAD ALLOWANCE BETWEEN LOTS 32 & 33)  
PORT COLBORNE, ON

DRAWING TITLE  
**PLANS, SECTION & ELEVATIONS (REGULAR TOWNHOUSES R38)**  
Scale: As Noted  
Date: APR. 05, 2024  
Project No. 22129  
Drawn by: YA  
Checked by: RE  
Drawing No. A251

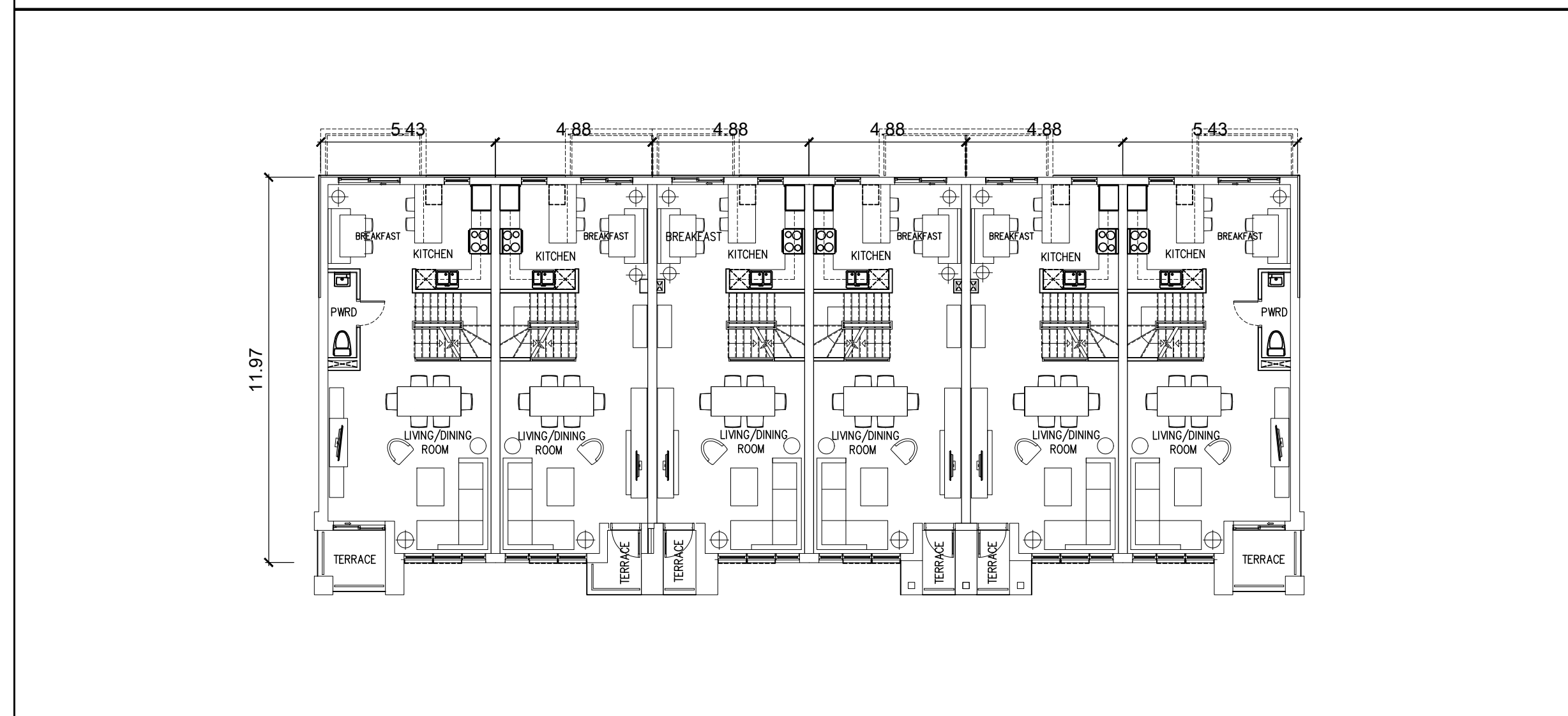
815 - 4788 YONGE ST. TORONTO ONTARIO M4M 1B7  
TEL: 416-224-0505 FAX: 416-224-0504



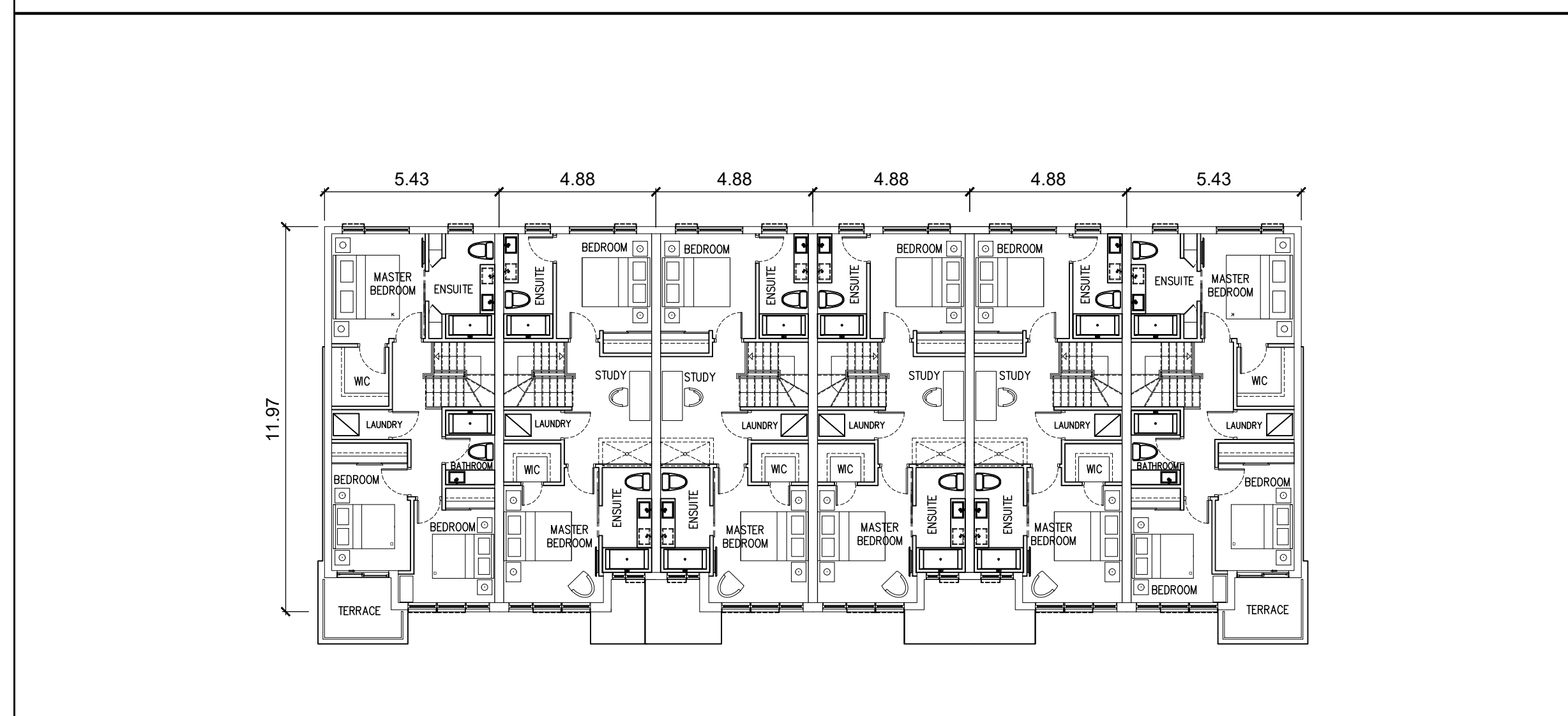




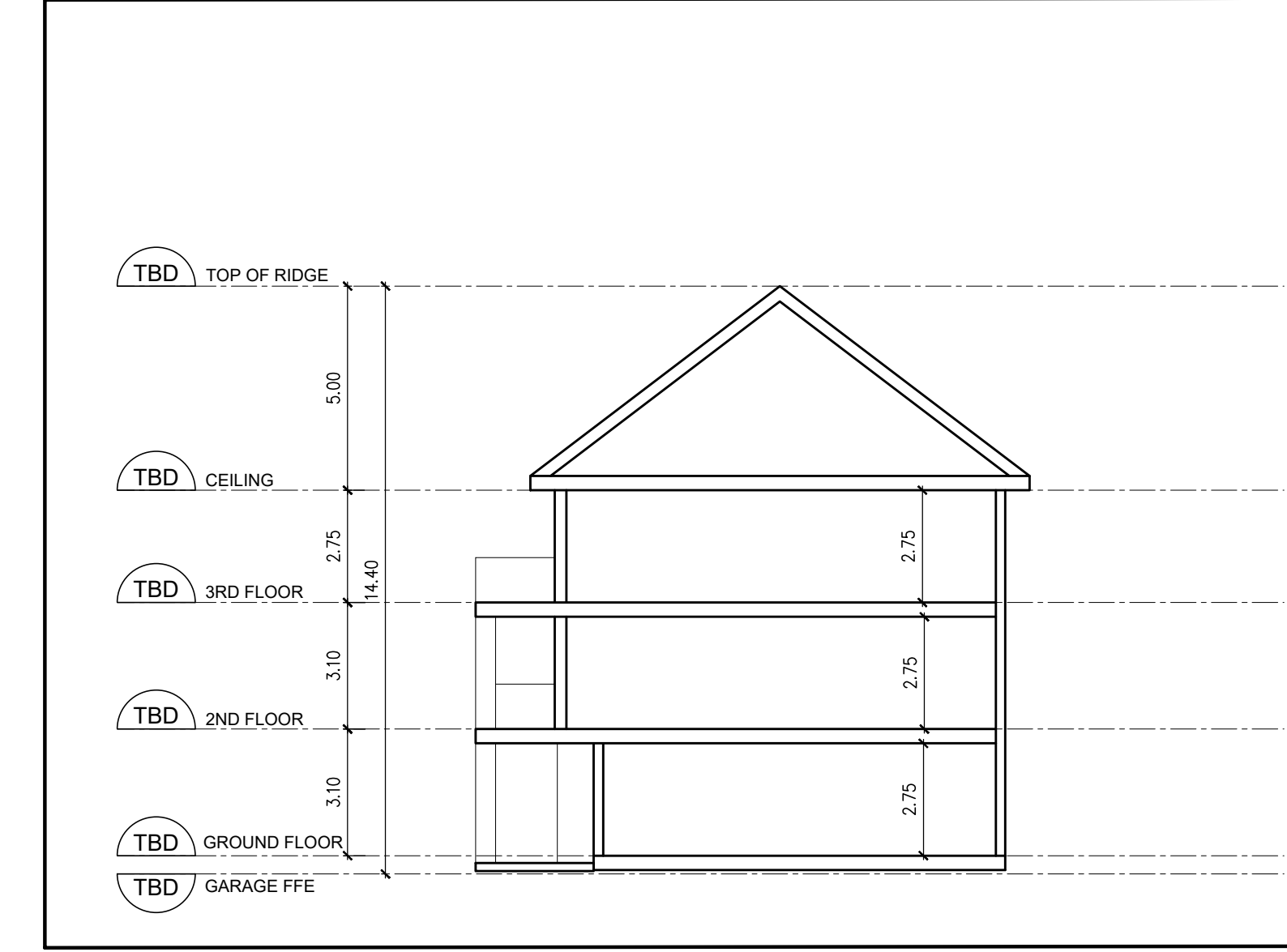
1 GROUND FLOOR PLAN  
SCALE: 1/150



2 2ND FLOOR PLAN  
SCALE: 1/150



3 3RD FLOOR PLAN  
SCALE: 1/150



5 TYPICAL SCHEMATIC SECTION  
SCALE: 1/150



6 NORTH ELEVATION  
SCALE: 1/150



8 EAST ELEVATION  
SCALE: 1/150



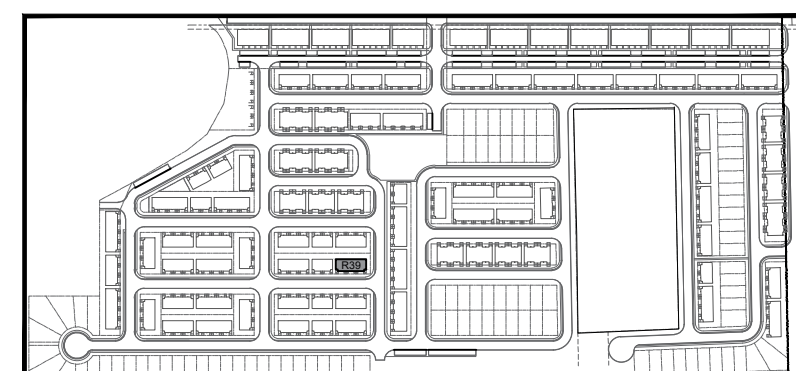
7 SOUTH ELEVATION  
SCALE: 1/150



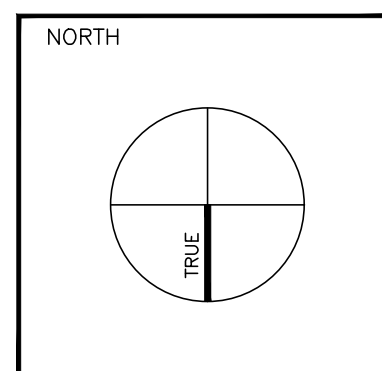
9 WEST ELEVATION  
SCALE: 1/150

NOTE: REFER TO GRADING PLAN FOR FINISHED FLOOR ELEVATION

ALL DRAWINGS AND RELATED DOCUMENTS ARE THE COPYRIGHT PROPERTY OF ICON ARCHITECTS INC. AND MUST BE RETURNED UPON REQUEST. REPRODUCTION OF DRAWINGS AND RELATED DOCUMENTS IN WHOLE OR IN PART IS FORBIDDEN WITHOUT WRITTEN PERMISSION OF ICON ARCHITECTS INC. ALL DIMENSIONS AND MEASUREMENTS MUST BE CHECKED AND VERIFIED BY THE CONTRACTOR. THE CONTRACTOR MUST REPORT ALL DISCREPANCIES AND ERRORS OR OMISSIONS TO THE ARCHITECT IN WRITING. THIS DRAWING IS NOT FOR CONSTRUCTION UNLESS IT CLEARLY STATES "ISSUED FOR CONSTRUCTION" BY THE ARCHITECT ON THE REVISION COLUMN. DO NOT SCALE DRAWINGS.



NO.	REVISION	DATE



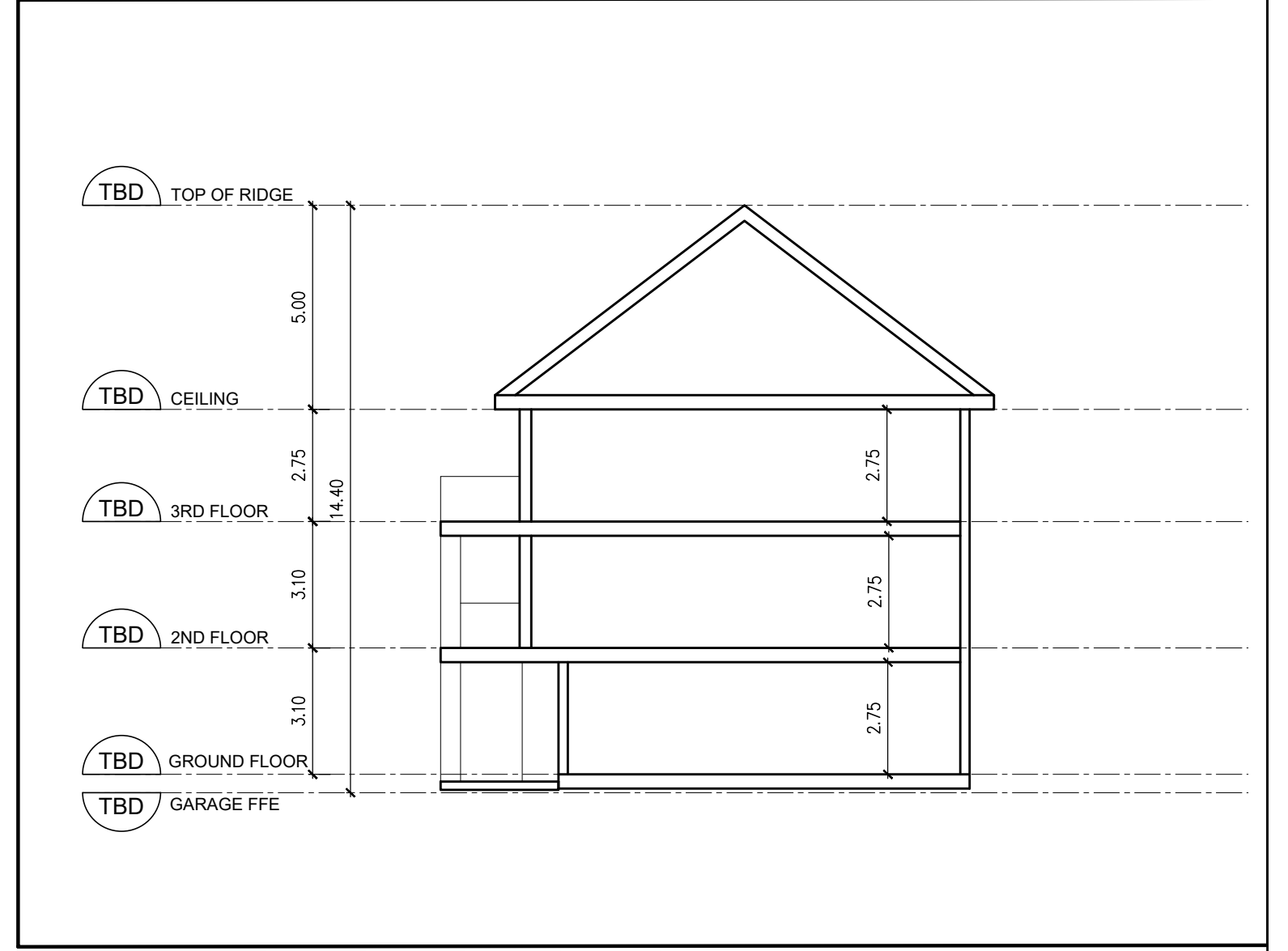
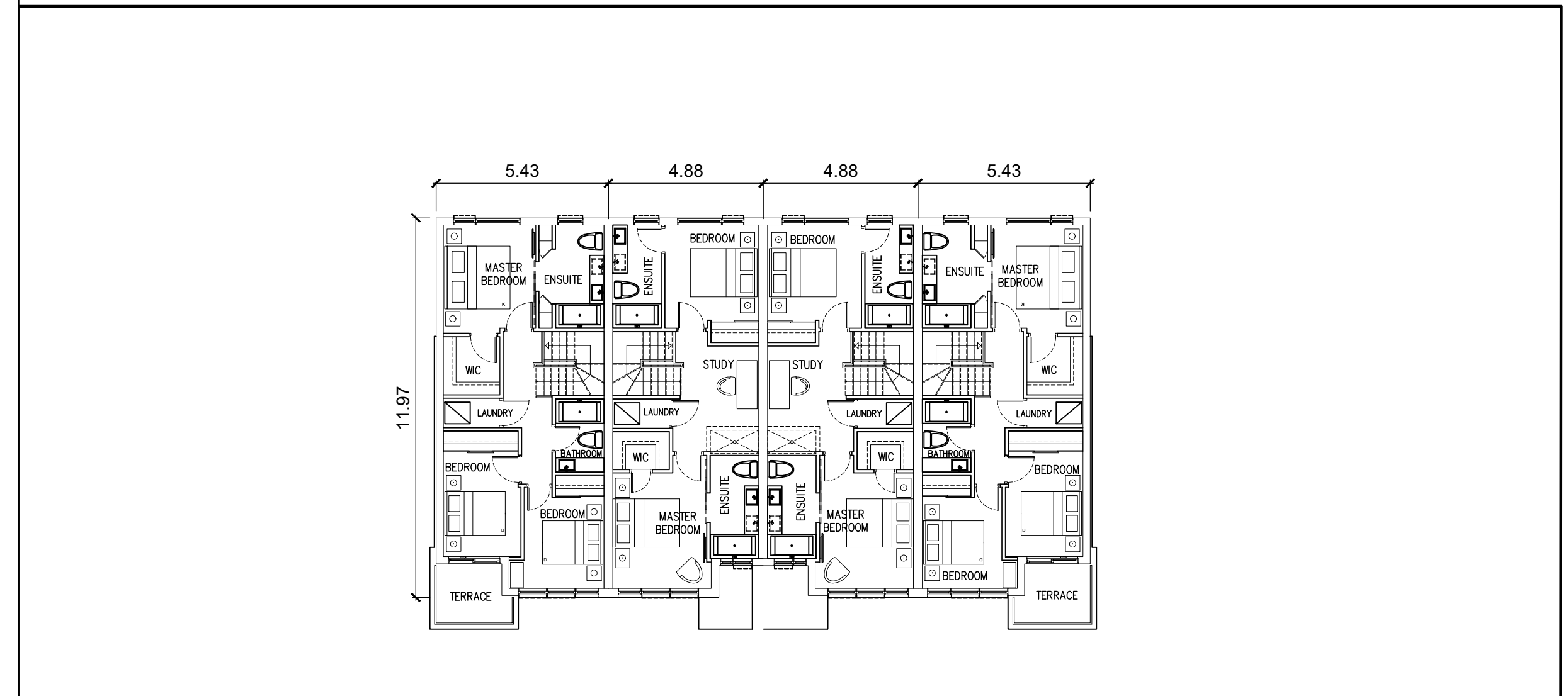
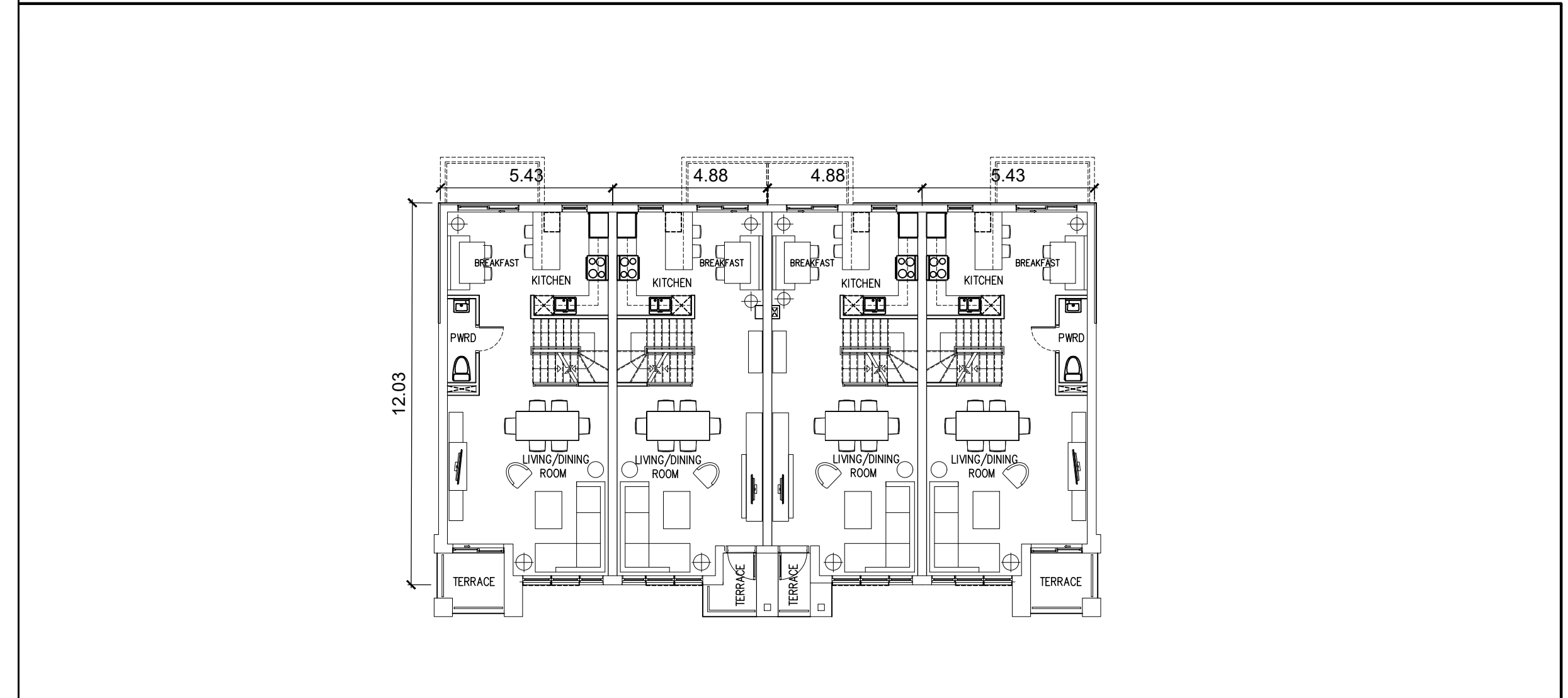
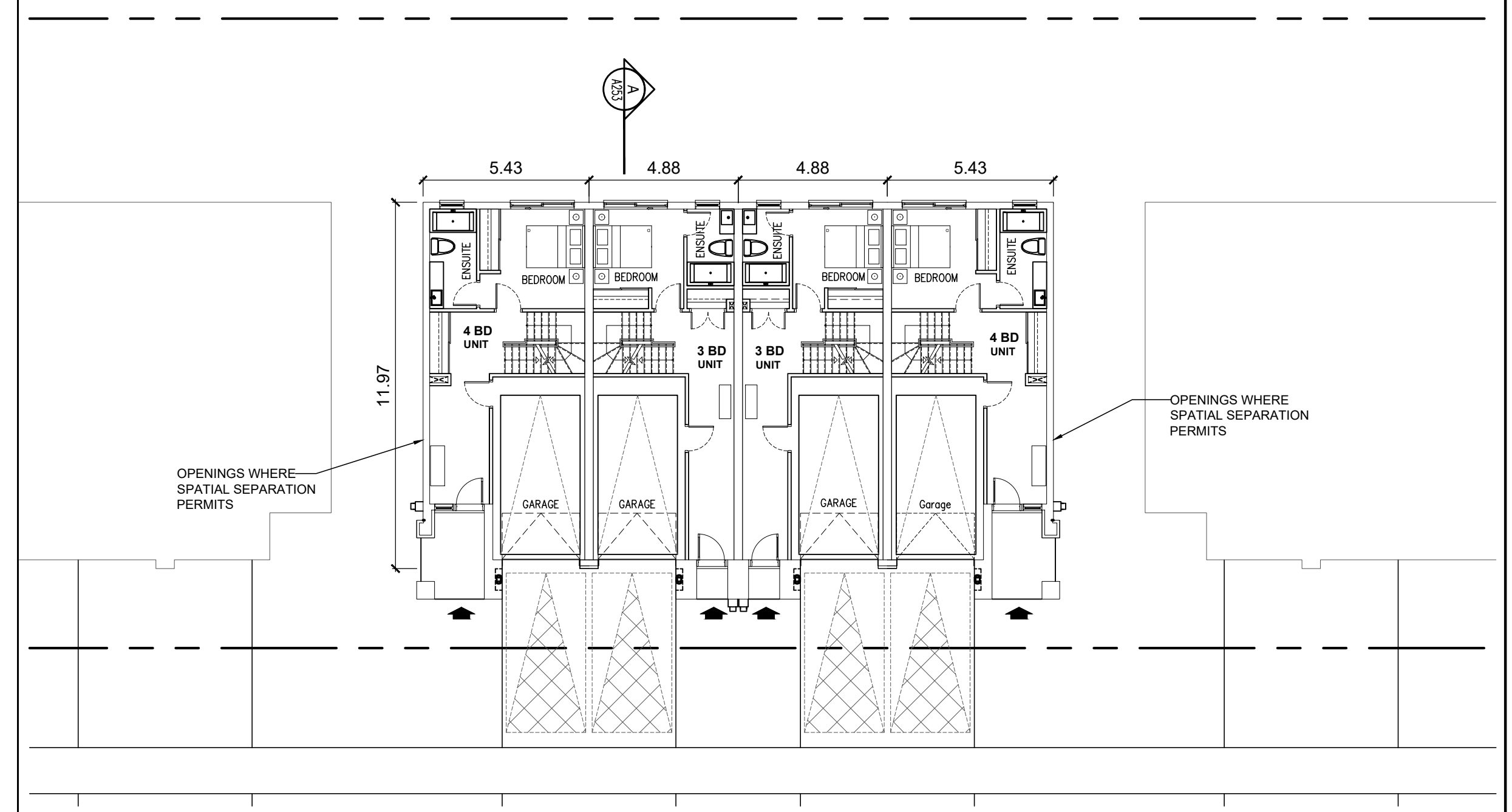
KILLALY STREET W  
(PART OF LOTS 31,32,33 CONCESSION 1 & PART OF ROAD ALLOWANCE BETWEEN TOWNSHIPS OF WAINFLEET & HUMBERSTONE, PART OF ROAD ALLOWANCE BETWEEN LOTS 32 & 33) PORT COLBORNE, ON

DRAWING TITLE  
**PLANS, SECTION & ELEVATIONS (REGULAR TOWNHOUSES R39)**  
Scale: As Noted  
Date: APR. 05, 2024  
Project No. 22129

Drawn by: YA  
Checked by: RE  
Drawing No. A252

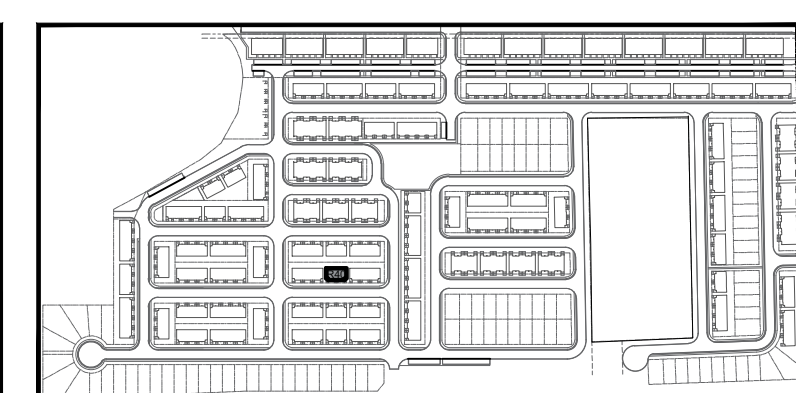
815 - 4788 YONGE ST. TORONTO ONTARIO M4N 1K4  
TEL: 416-224-0505 FAX: 416-224-0504

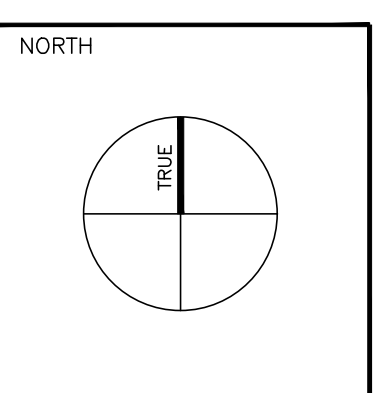




NOTE: REFER TO GRADING PLAN FOR FINISHED FLOOR ELEVATION

ALL DRAWINGS AND RELATED DOCUMENTS ARE THE COPYRIGHT PROPERTY OF ICON ARCHITECTS INC. AND MUST BE RETURNED UPON REQUEST. REPRODUCTION OF DRAWINGS AND RELATED DOCUMENTS IN WHOLE OR IN PART IS FORBIDDEN WITHOUT WRITTEN PERMISSION OF ICON ARCHITECTS INC. ALL DIMENSIONS AND MEASUREMENTS MUST BE CHECKED AND VERIFIED BY THE CONTRACTOR. THE CONTRACTOR MUST REPORT ALL DISCREPANCIES AND ERRORS OR OMISSIONS TO THE ARCHITECT IN WRITING. THIS DRAWING IS NOT FOR CONSTRUCTION UNLESS IT CLEARLY STATES "ISSUED FOR CONSTRUCTION" BY THE ARCHITECT ON THE REVISION COLUMN. DO NOT SCALE DRAWINGS.



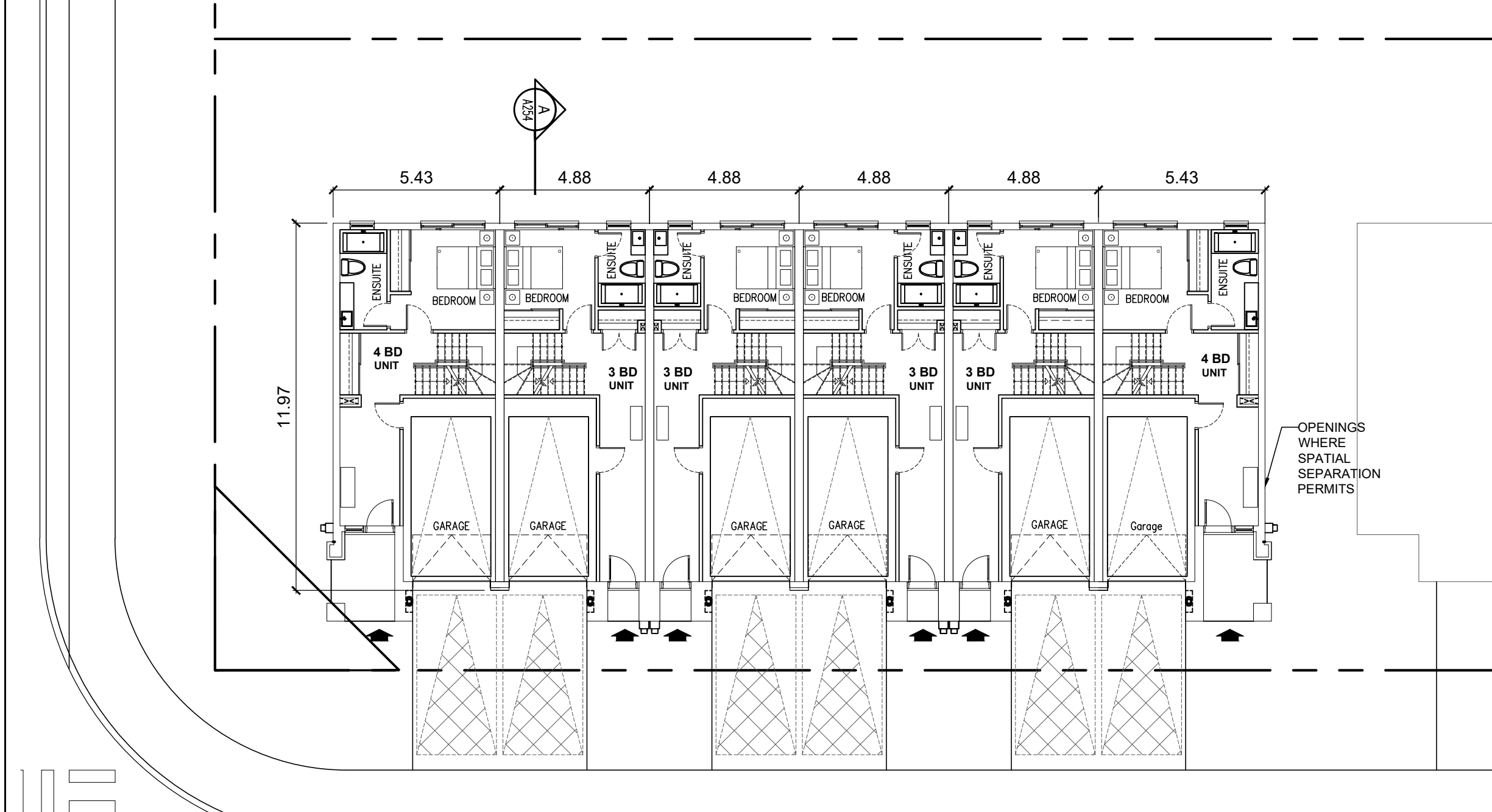



KILLALY STREET W  
(PART OF LOTS 31,32,33 CONCESSION 1 & PART OF ROAD ALLOWANCE BETWEEN TOWNSHIPS OF WAINFLEET & HUMBERSTONE, PART OF ROAD ALLOWANCE BETWEEN LOTS 32 & 33)  
PORT COLBORNE, ON

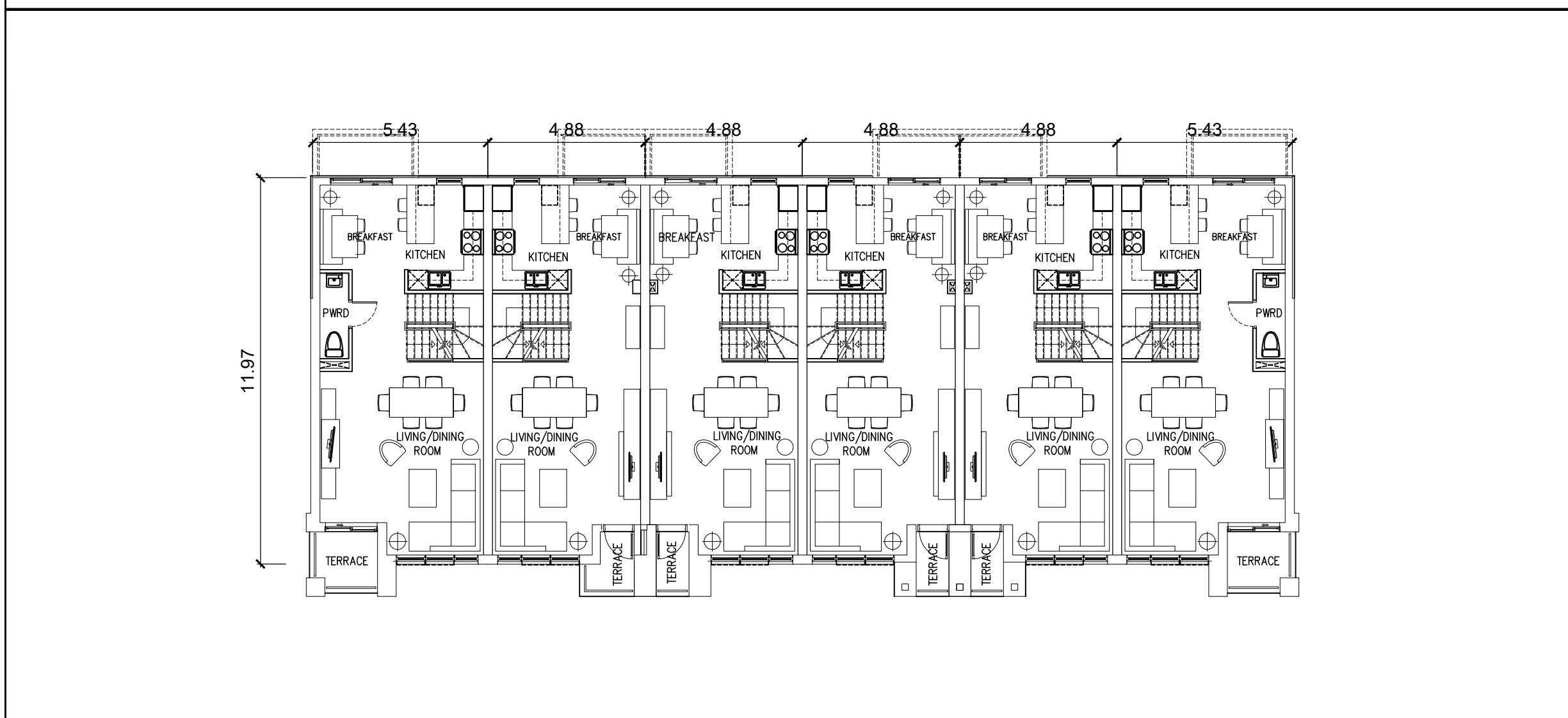
DRAWING TITLE  
**PLANS, SECTION & ELEVATIONS (REGULAR TOWNHOUSES R40)**  
Scale: As Noted  
Date: APR. 05, 2024  
Project No. 22129

Drawn by: YA  
Checked by: RE  
Drawing No. A253

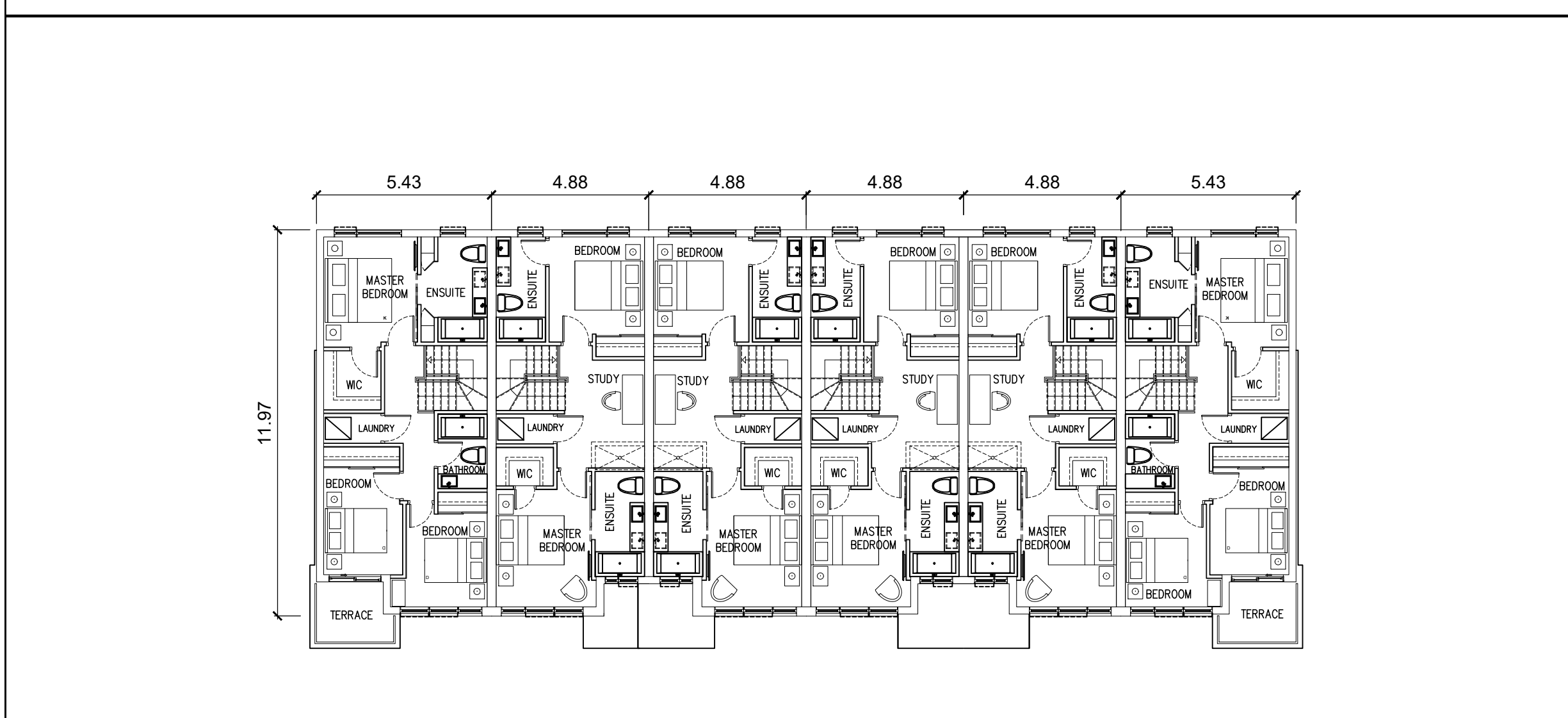




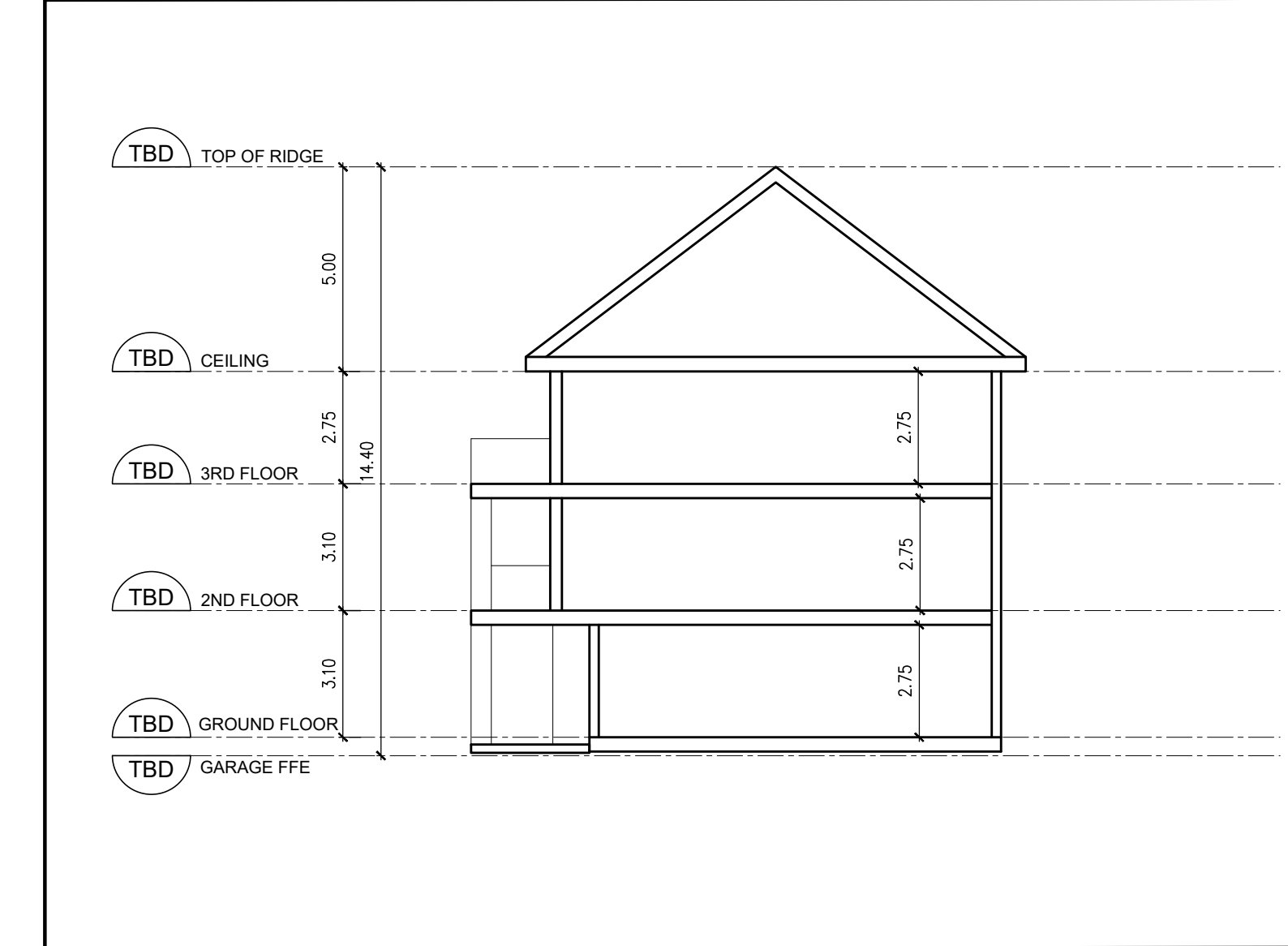
1 GROUND FLOOR PLAN  
SCALE: 1/150



2 2ND FLOOR PLAN  
SCALE: 1/150



3 3RD FLOOR PLAN  
SCALE: 1/150



5 TYPICAL SCHEMATIC SECTION  
SCALE: 1/150



6 NORTH ELEVATION  
SCALE: 1/150



8 EAST ELEVATION  
SCALE: 1/150



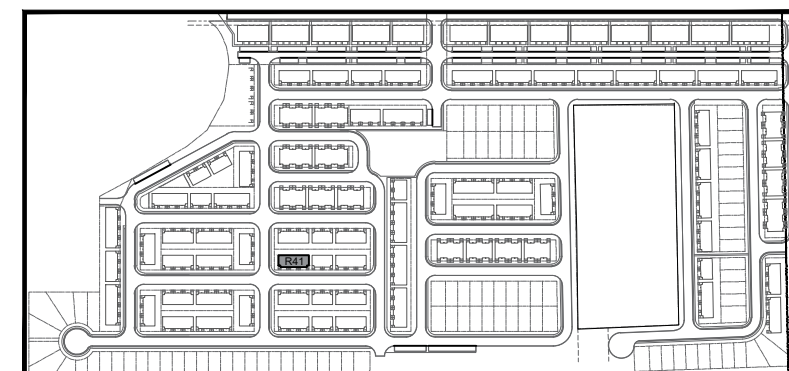
7 SOUTH ELEVATION  
SCALE: 1/150



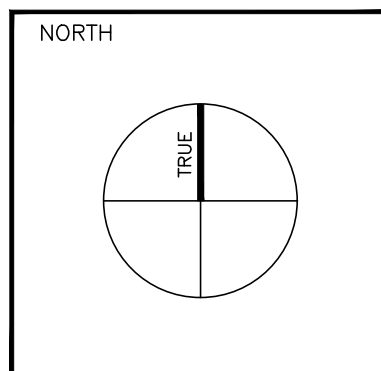
9 WEST ELEVATION  
SCALE: 1/150

NOTE: REFER TO GRADING PLAN FOR FINISHED FLOOR ELEVATION

ALL DRAWINGS AND RELATED DOCUMENTS ARE THE COPYRIGHT PROPERTY OF ICON ARCHITECTS INC. AND MUST BE RETURNED UPON REQUEST. REPRODUCTION OF DRAWINGS AND RELATED DOCUMENTS IN WHOLE OR IN PART IS FORBIDDEN WITHOUT WRITTEN PERMISSION OF ICON ARCHITECTS INC. ALL DIMENSIONS AND MEASUREMENTS MUST BE CHECKED AND VERIFIED BY THE CONTRACTOR. THE CONTRACTOR MUST REPORT ALL DISCREPANCIES AND ERRORS OR OMISSIONS TO THE ARCHITECT IN WRITING. THIS DRAWING IS NOT FOR CONSTRUCTION UNLESS IT CLEARLY STATES "ISSUED FOR CONSTRUCTION" BY THE ARCHITECT ON THE REVISION COLUMN. DO NOT SCALE DRAWINGS.



NO.	REVISION	DATE



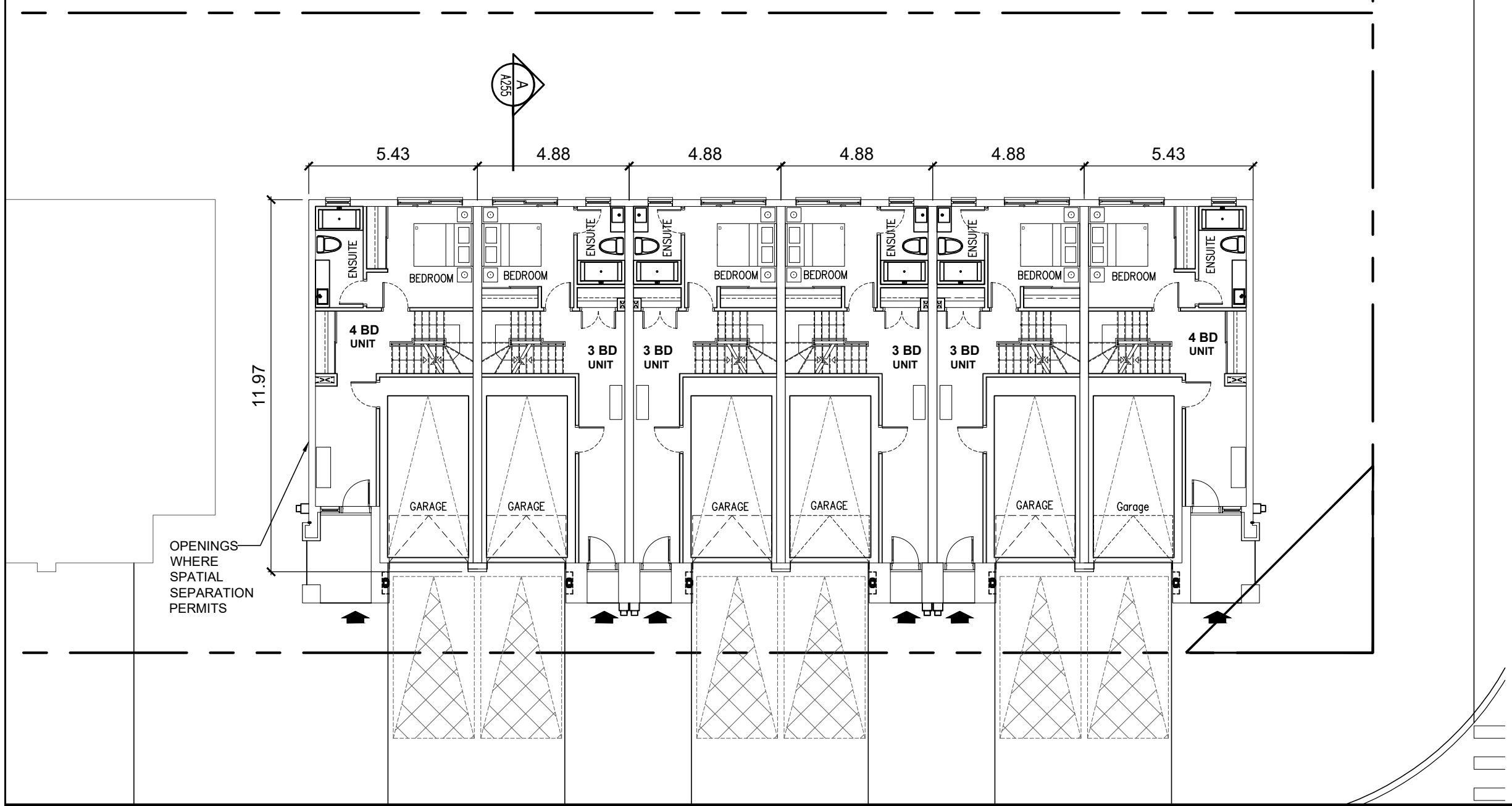
KILLALY STREET W  
(PART OF LOTS 31,32,33 CONCESSION 1 & PART OF ROAD ALLOWANCE BETWEEN TOWNSHIPS OF WAINFLEET & HUMBERSTONE, PART OF ROAD ALLOWANCE BETWEEN LOTS 32 & 33)  
PORT COLBORNE, ON

DRAWING TITLE  
**PLANS, SECTION & ELEVATIONS (REGULAR TOWNHOUSES R41)**  
Scale:  
As Noted  
Date:  
**APR. 05, 2024**  
Project No.  
**22129**

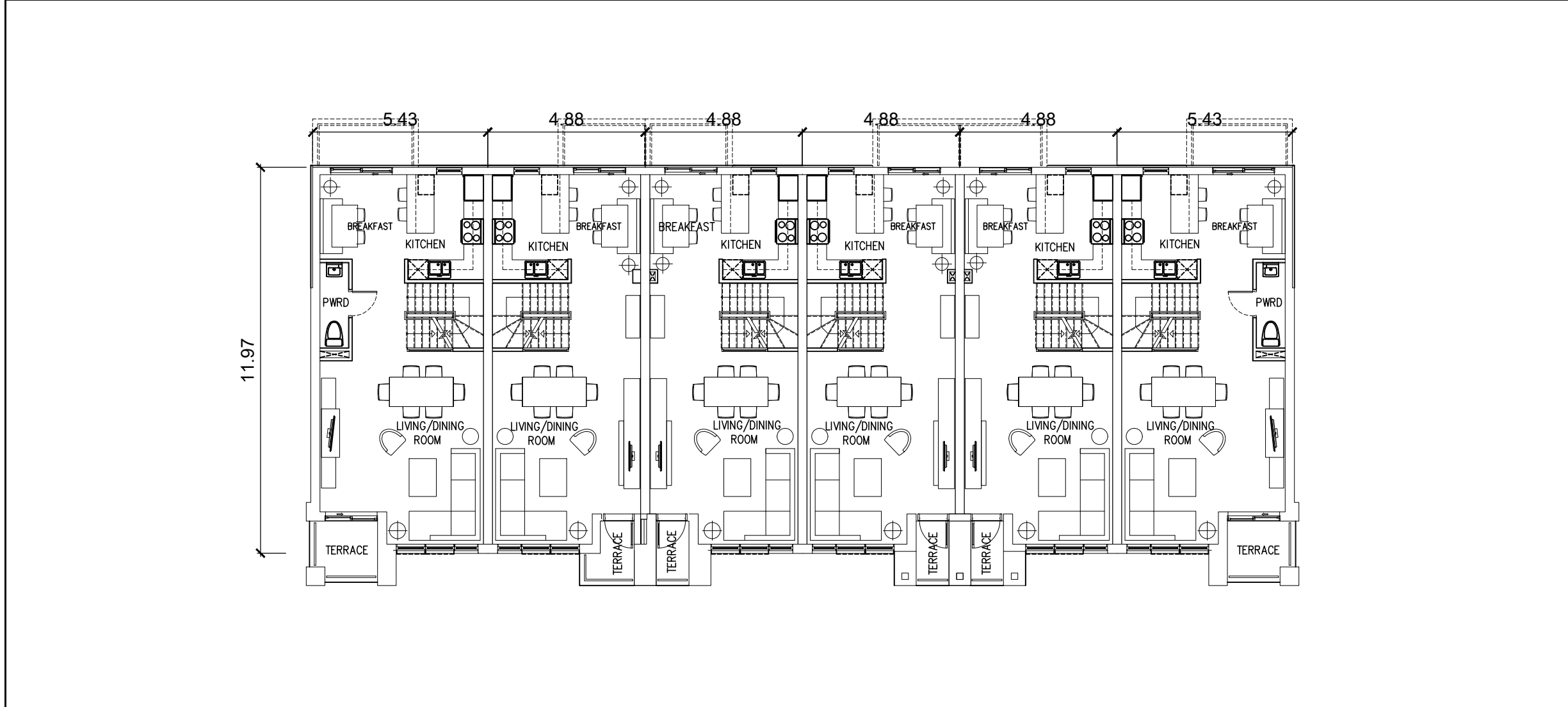
Drawn by:  
**YA**  
Checked by:  
**RE**  
Drawing No.  
**A254**

815 - 4788 YONGE ST. TORONTO ONTARIO M4W 1V9  
TEL: 416-224-0505 FAX: 416-224-0504

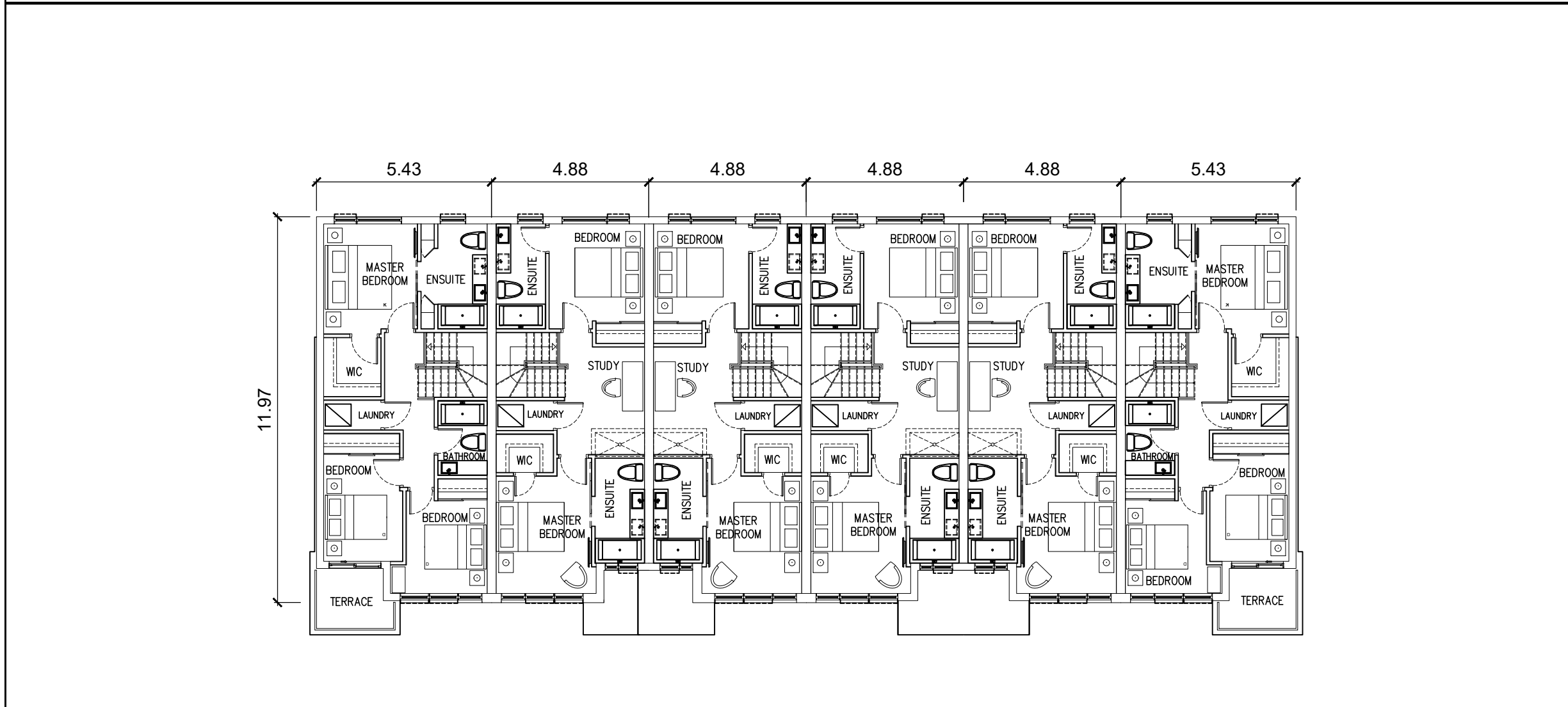




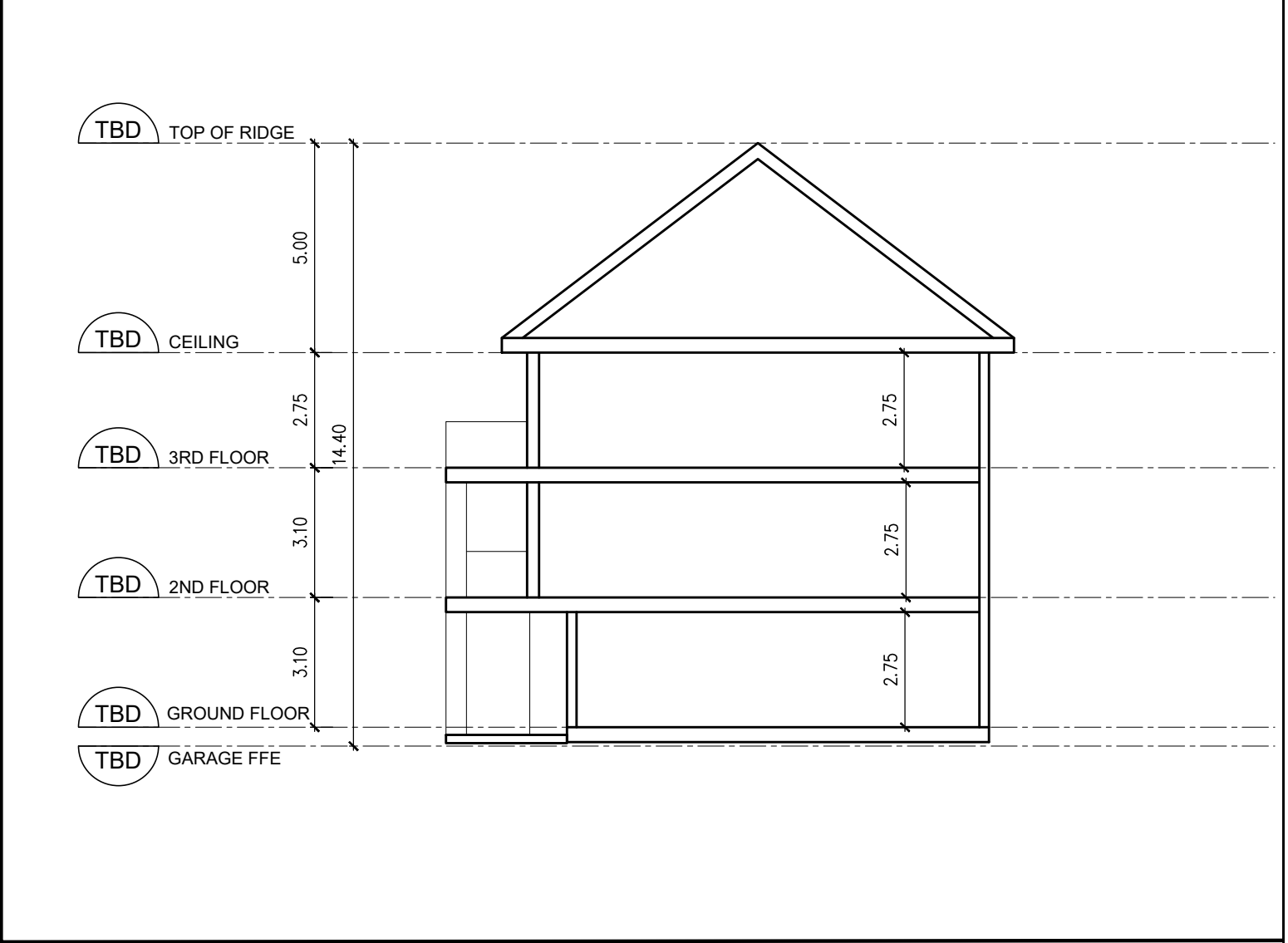
1 GROUND FLOOR PLAN  
SCALE: 1/150



2 2ND FLOOR PLAN  
SCALE: 1/150



3 3RD FLOOR PLAN  
SCALE: 1/150



5 TYPICAL SCHEMATIC SECTION  
SCALE: 1/150



6 NORTH ELEVATION  
SCALE: 1/150



8 EAST ELEVATION  
SCALE: 1/150



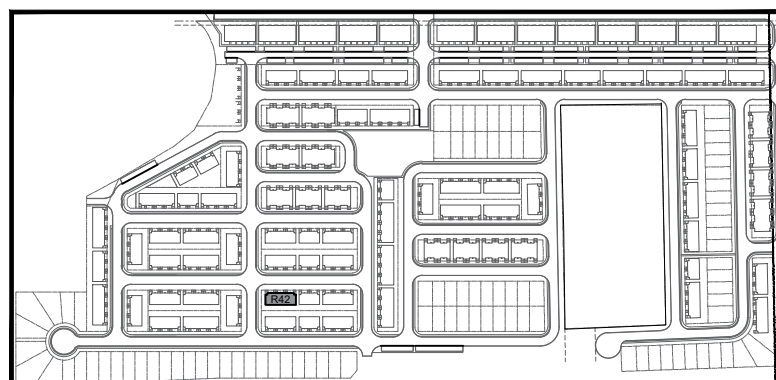
7 SOUTH ELEVATION  
SCALE: 1/150




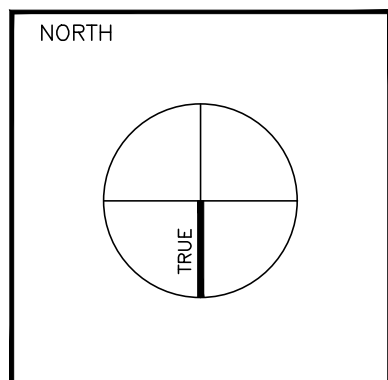
9 WEST ELEVATION  
SCALE: 1/150

NOTE: REFER TO GRADING PLAN FOR FINISHED FLOOR ELEVATION

ALL DRAWINGS AND RELATED DOCUMENTS ARE THE COPYRIGHT PROPERTY OF ICON ARCHITECTS INC. AND MUST BE RETURNED UPON REQUEST. REPRODUCTION OF DRAWINGS AND RELATED DOCUMENTS IN WHOLE OR IN PART IS FORBIDDEN WITHOUT WRITTEN PERMISSION OF ICON ARCHITECTS INC. ALL DIMENSIONS AND MEASUREMENTS MUST BE CHECKED AND VERIFIED BY THE CONTRACTOR. THE CONTRACTOR MUST REPORT ALL DISCREPANCIES AND ERRORS OR OMISSIONS TO THE ARCHITECT IN WRITING. THIS DRAWING IS NOT FOR CONSTRUCTION UNLESS IT CLEARLY STATES "ISSUED FOR CONSTRUCTION" BY THE ARCHITECT ON THE REVISION COLUMN. DO NOT SCALE DRAWINGS.



NO.	REVISION	DATE



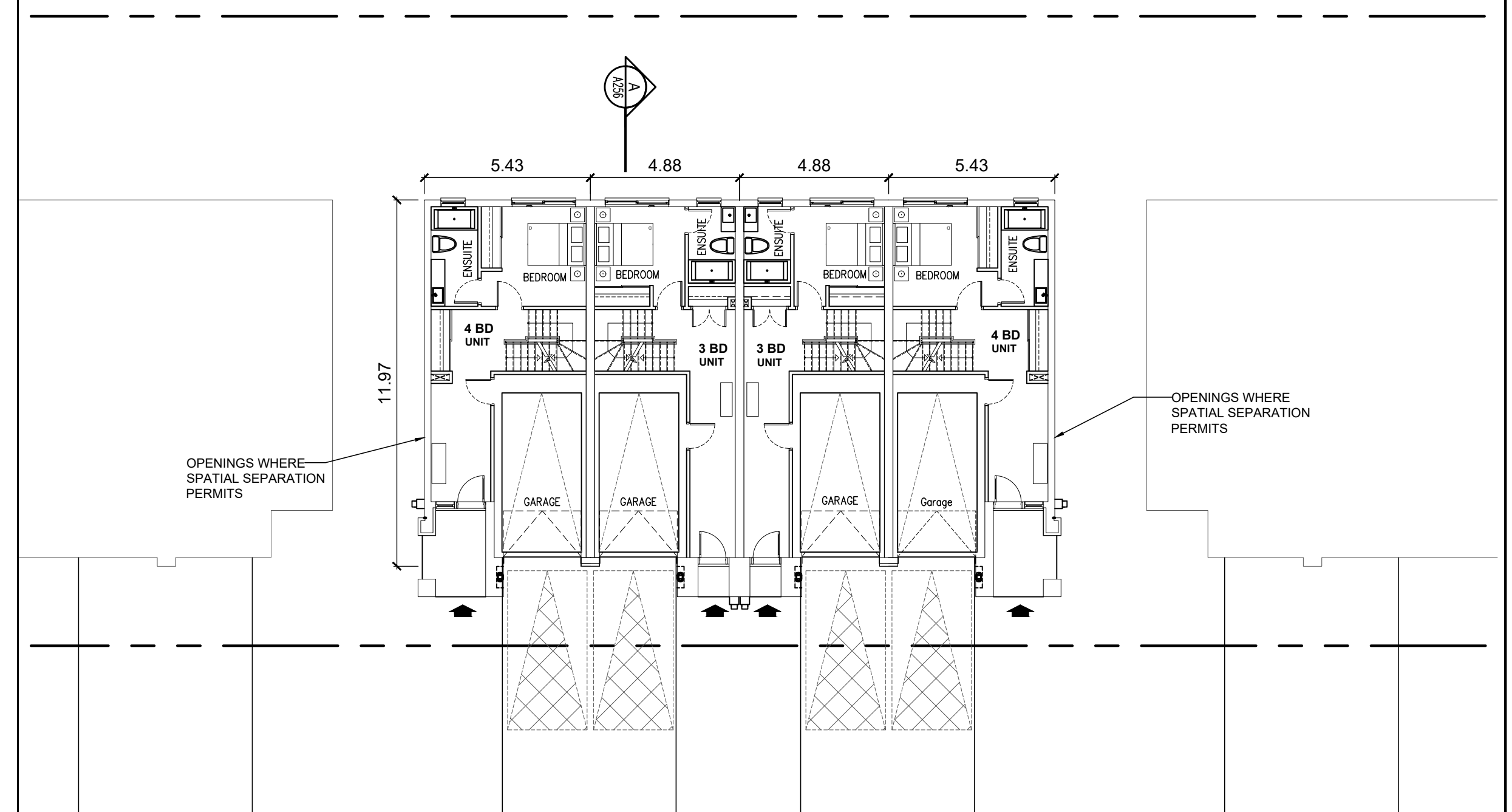
KILLALY STREET W  
(PART OF LOTS 31, 32, 33 CONCESSION 1 & PART OF ROAD ALLOWANCE BETWEEN TOWNSHIPS OF WAINFLEET & HUMBERSTONE, PART OF ROAD ALLOWANCE BETWEEN LOTS 32 & 33) PORT COLBORNE, ON



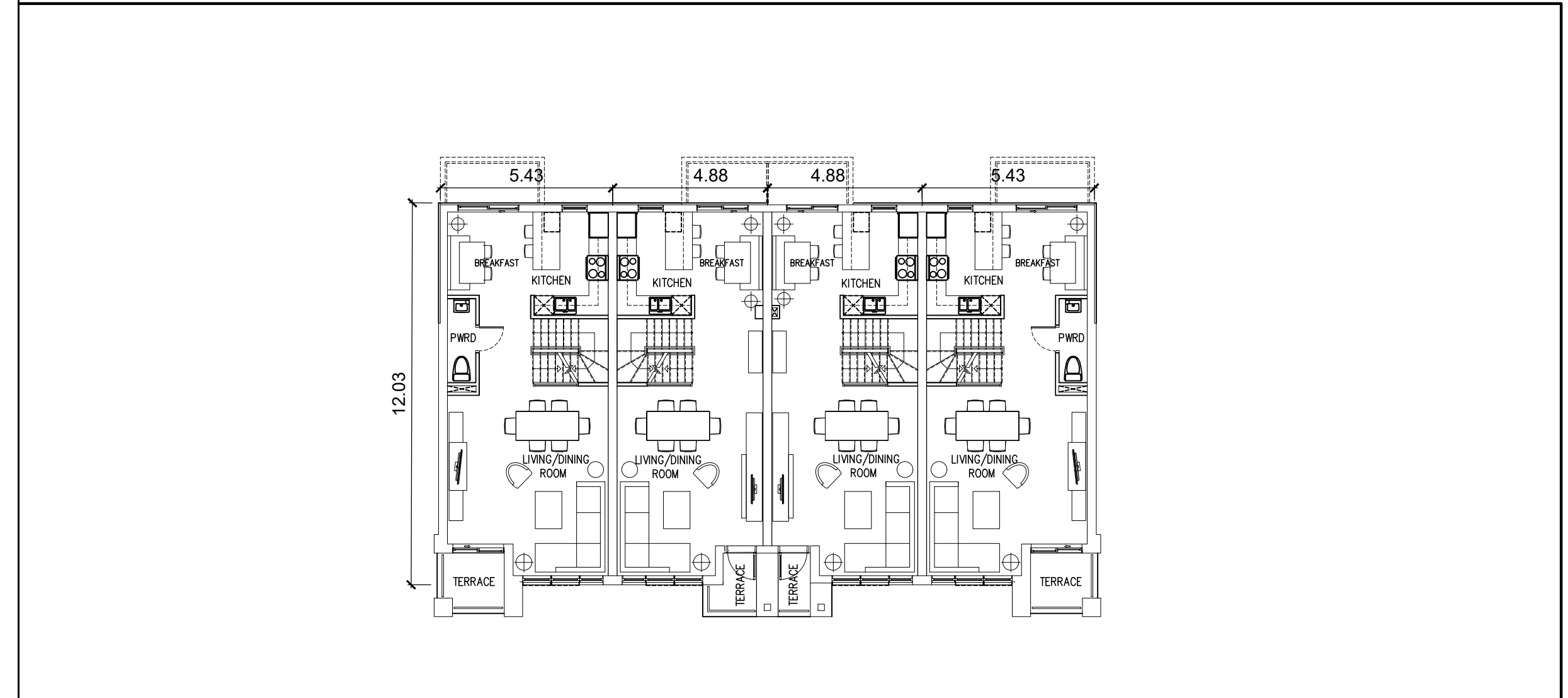
DRAWING TITLE  
PLANS, SECTION & ELEVATIONS (REGULAR TOWNHOUSES R42)  
Scale: As Noted  
Date: APR. 05, 2024  
Project No. 22129  
Drawn by: YA  
Checked by: RE  
Drawing No. A255

815-4788 YONGE ST. TORONTO ONTARIO M4W 1G7  
TEL: 416-224-0505 FAX: 416-224-0504

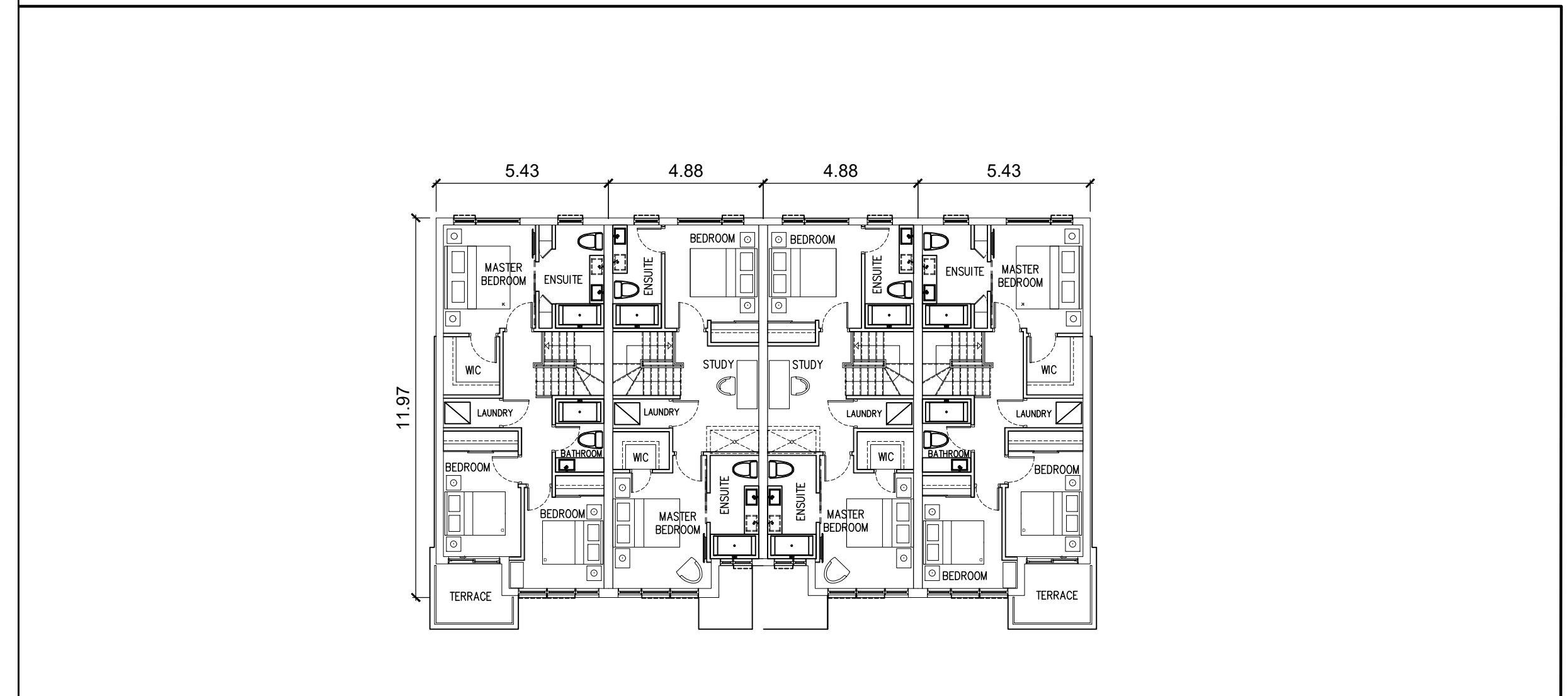




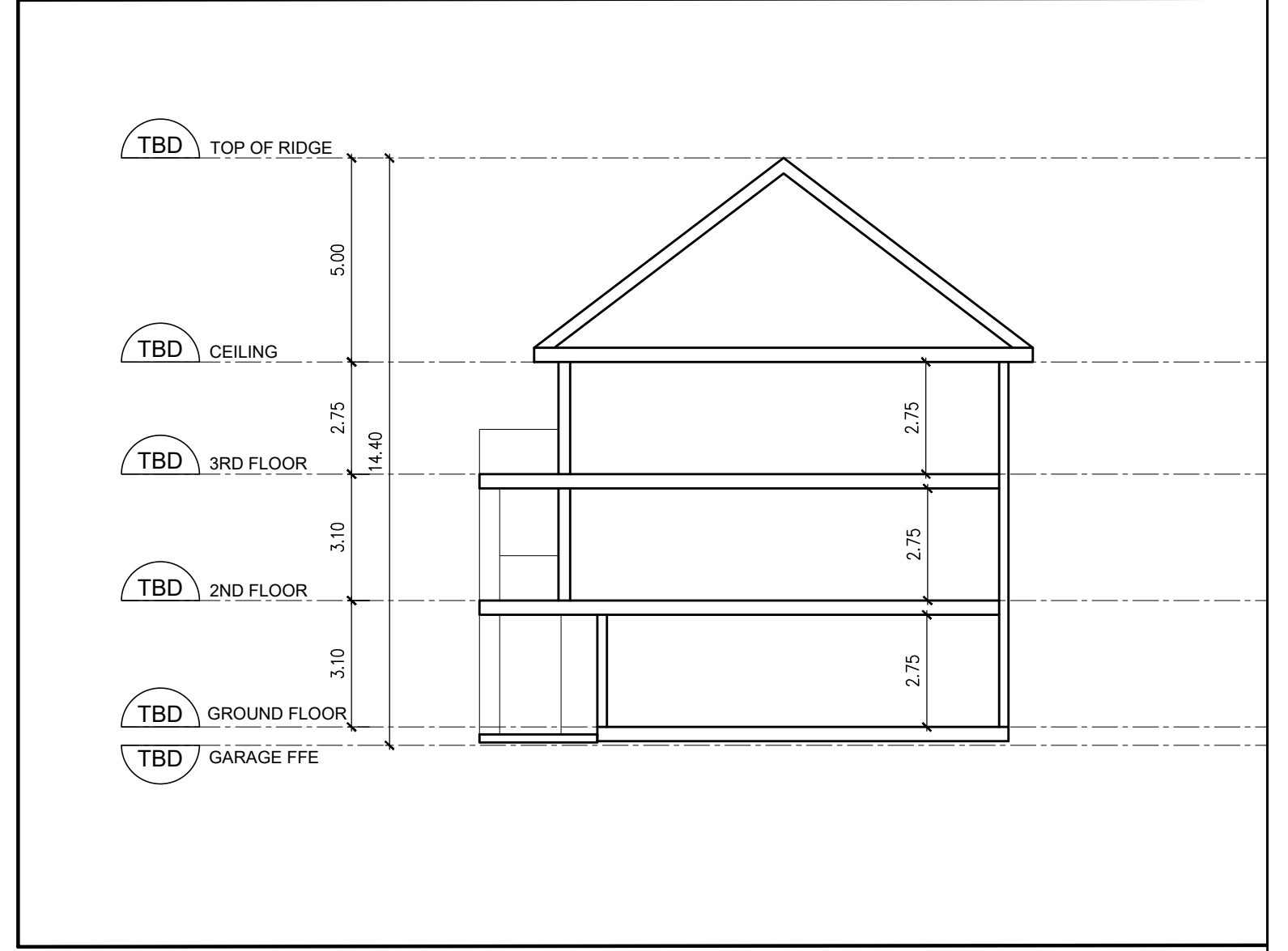
1 GROUND FLOOR PLAN  
A256 SCALE: 1/150



2 2ND FLOOR PLAN  
A256 SCALE: 1/150



3 3RD FLOOR PLAN  
A256 SCALE: 1/150



5 TYPICAL SCHEMATIC SECTION  
A256 SCALE: 1/150



6 NORTH ELEVATION  
A256 SCALE: 1/150



8 EAST ELEVATION  
A256 SCALE: 1/150



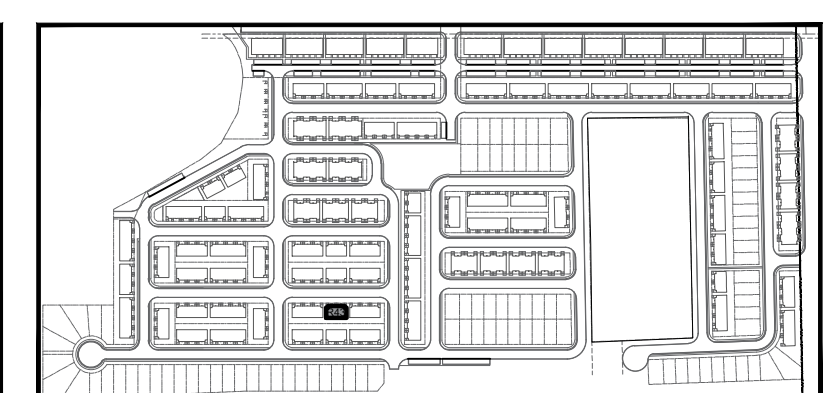
7 SOUTH ELEVATION  
A256 SCALE: 1/150

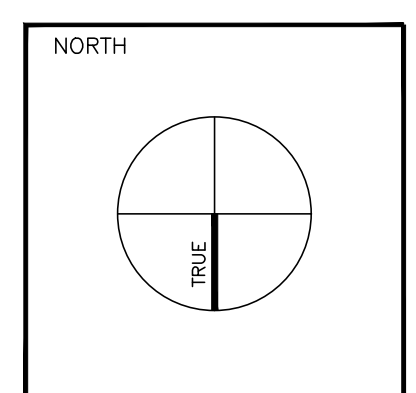


9 WEST ELEVATION  
A256 SCALE: 1/150

NOTE: REFER TO GRADING PLAN FOR FINISHED FLOOR ELEVATION

ALL DRAWINGS AND RELATED DOCUMENTS ARE THE COPYRIGHT PROPERTY OF ICON ARCHITECTS INC. AND MUST BE RETURNED UPON REQUEST. REPRODUCTION OF DRAWINGS AND RELATED DOCUMENTS IN WHOLE OR IN PART IS FORBIDDEN WITHOUT WRITTEN PERMISSION OF ICON ARCHITECTS INC. ALL DIMENSIONS AND MEASUREMENTS MUST BE CHECKED AND VERIFIED BY THE CONTRACTOR. THE CONTRACTOR MUST REPORT ALL DISCREPANCIES AND ERRORS OR OMISSIONS TO THE ARCHITECT IN WRITING. THIS DRAWING IS NOT FOR CONSTRUCTION UNLESS IT CLEARLY STATES "ISSUED FOR CONSTRUCTION" BY THE ARCHITECT ON THE REVISION COLUMN. DO NOT SCALE DRAWINGS.



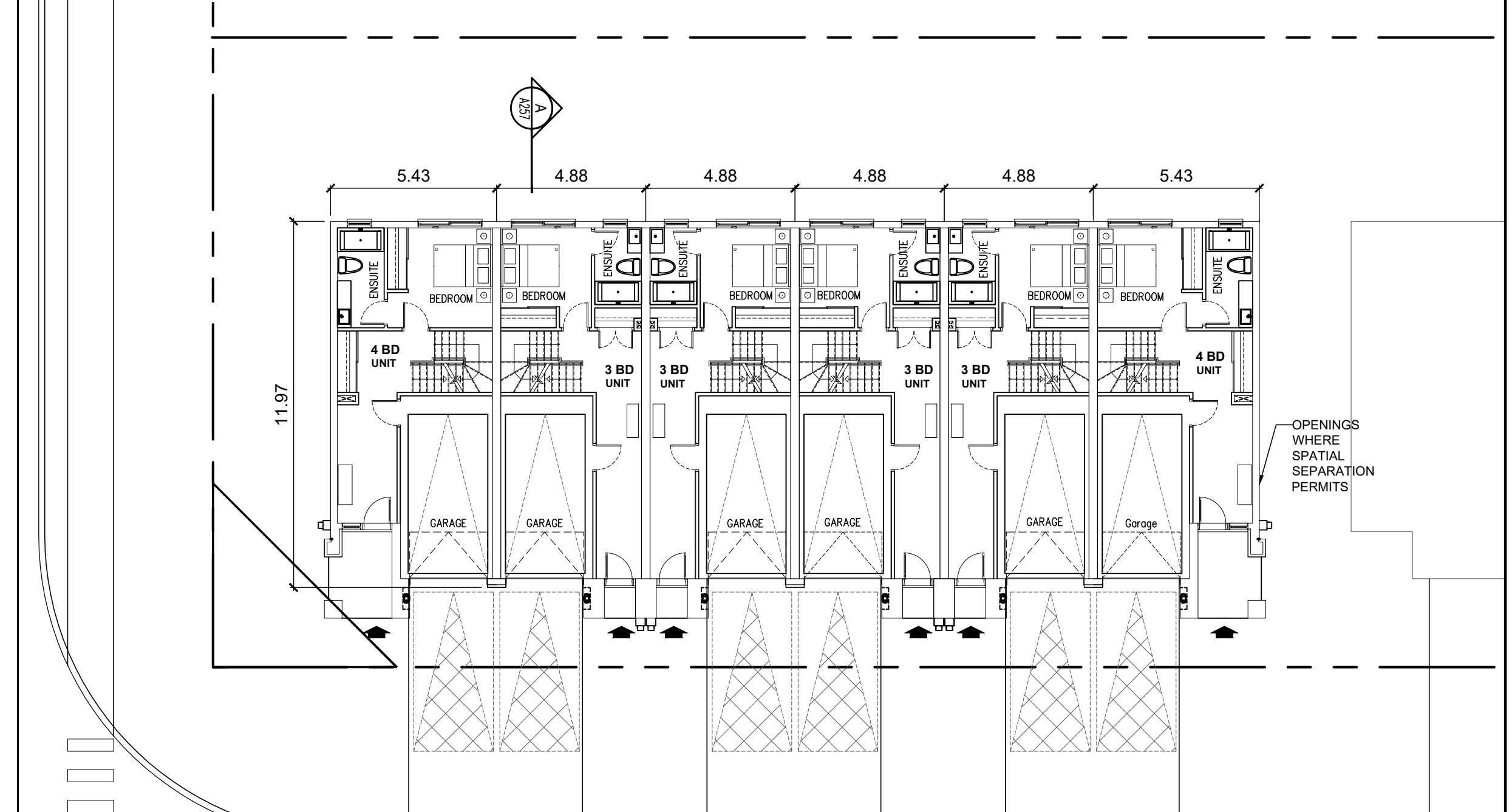



KILLALY STREET W  
(PART OF LOTS 31,32,33 CONCESSION 1 & PART OF ROAD ALLOWANCE BETWEEN TOWNSHIPS OF WAINFLEET & HUMBERSTONE, PART OF ROAD ALLOWANCE BETWEEN LOTS 32 & 33)  
PORT COLBORNE, ON

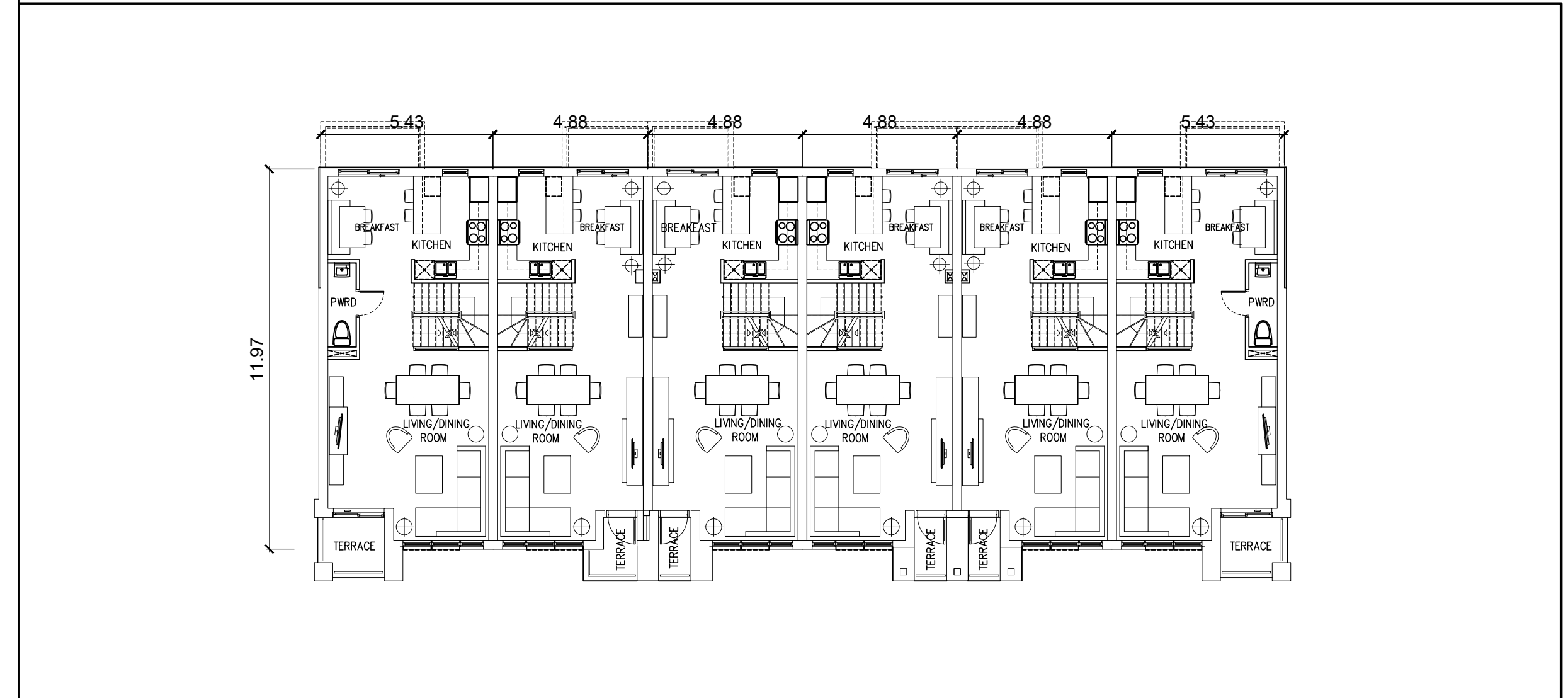
DRAWING TITLE  
**PLANS, SECTION & ELEVATIONS (REGULAR TOWNHOUSES R43)**  
Scale:  
As Noted  
Date:  
APR. 05, 2024  
Project No.  
**22129**  
Drawn by:  
YA  
Checked by:  
RE  
Drawing No.  
**A256**

815 - 4788 YONGE ST. TORONTO ONTARIO M4N 1K4  
TEL: 416-224-0505 FAX: 416-224-0504

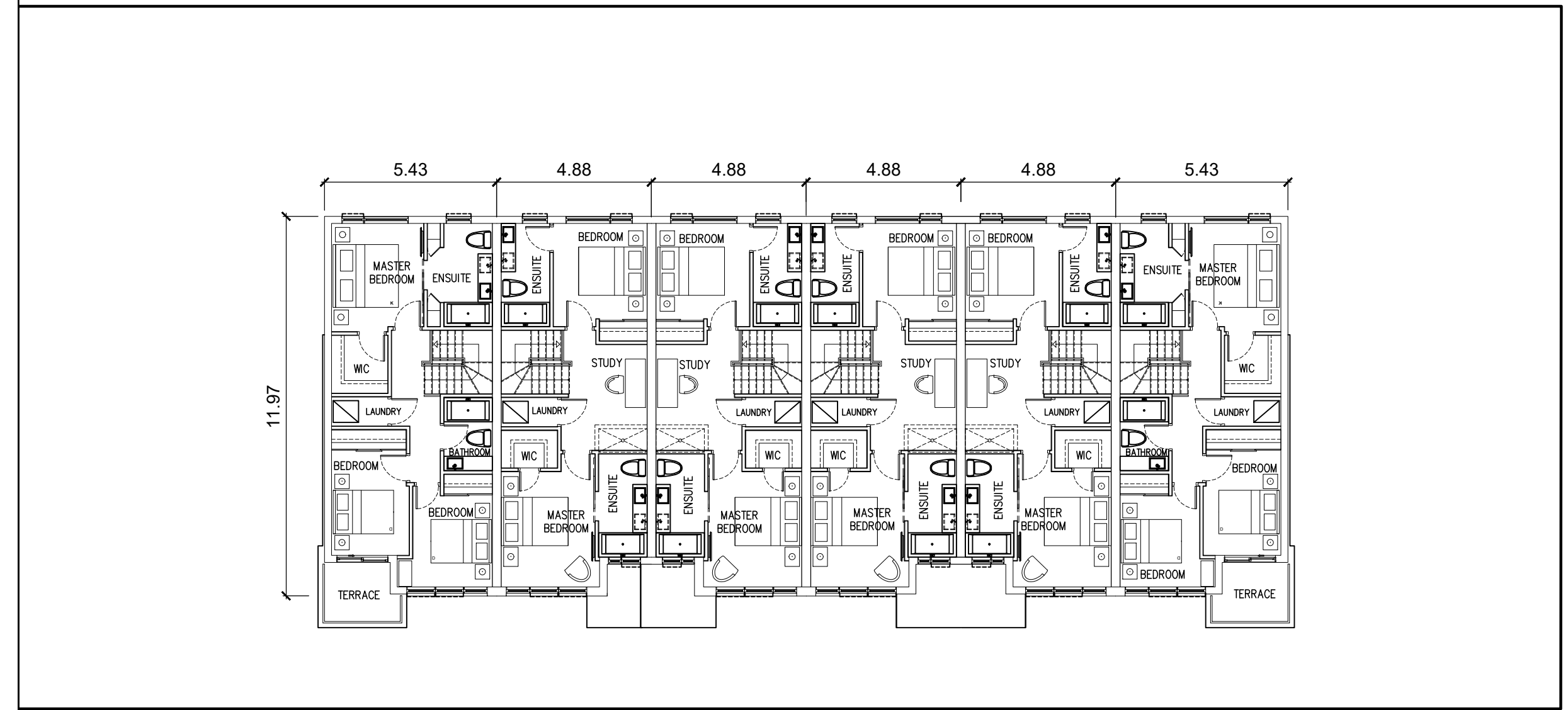




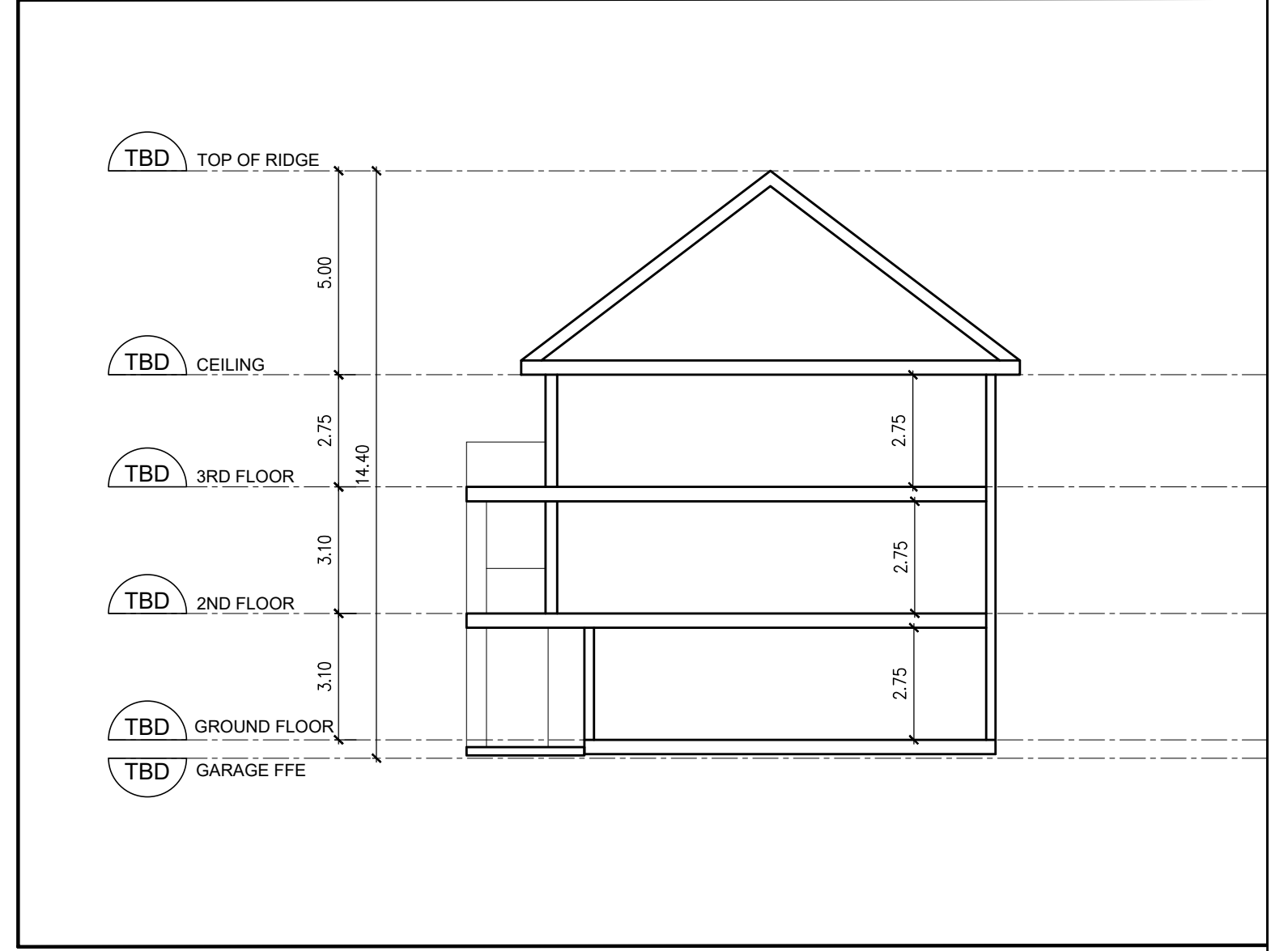
1 GROUND FLOOR PLAN  
SCALE: 1/150



2 2ND FLOOR PLAN  
SCALE: 1/150



3 3RD FLOOR PLAN  
SCALE: 1/150



5 TYPICAL SCHEMATIC SECTION  
SCALE: 1/150



6 NORTH ELEVATION  
SCALE: 1/150



8 EAST ELEVATION  
SCALE: 1/150



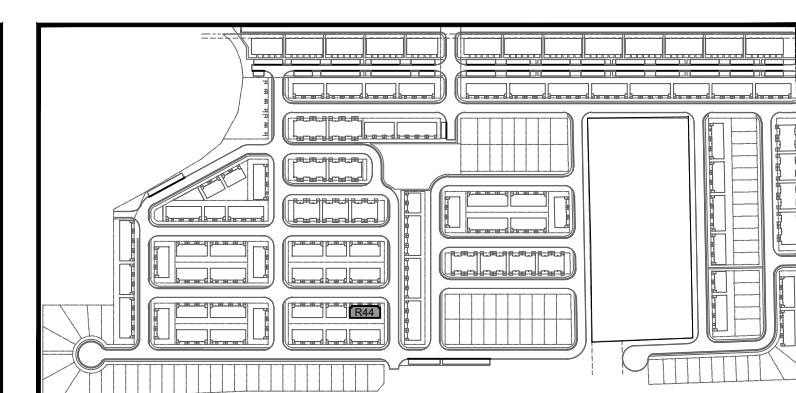
7 SOUTH ELEVATION  
SCALE: 1/150



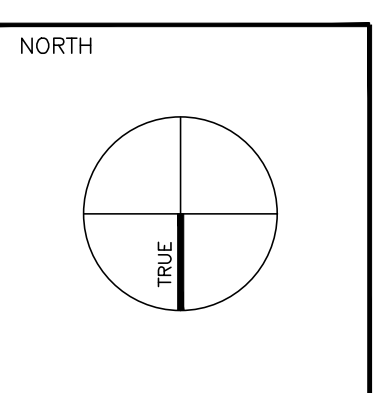
9 WEST ELEVATION  
SCALE: 1/150

NOTE: REFER TO GRADING PLAN FOR FINISHED FLOOR ELEVATION

ALL DRAWINGS AND RELATED DOCUMENTS ARE THE COPYRIGHT PROPERTY OF ICON ARCHITECTS INC. AND MUST BE RETURNED UPON REQUEST. REPRODUCTION OF DRAWINGS AND RELATED DOCUMENTS IN WHOLE OR IN PART IS FORBIDDEN WITHOUT WRITTEN PERMISSION OF ICON ARCHITECTS INC. ALL DIMENSIONS AND MEASUREMENTS MUST BE CHECKED AND VERIFIED BY THE CONTRACTOR. THE CONTRACTOR MUST REPORT ALL DISCREPANCIES AND ERRORS OR OMISSIONS TO THE ARCHITECT IN WRITING. THIS DRAWING IS NOT FOR CONSTRUCTION UNLESS IT CLEARLY STATES "ISSUED FOR CONSTRUCTION" BY THE ARCHITECT ON THE REVISION COLUMN. DO NOT SCALE DRAWINGS.



NO.	DATE	DESCRIPTION

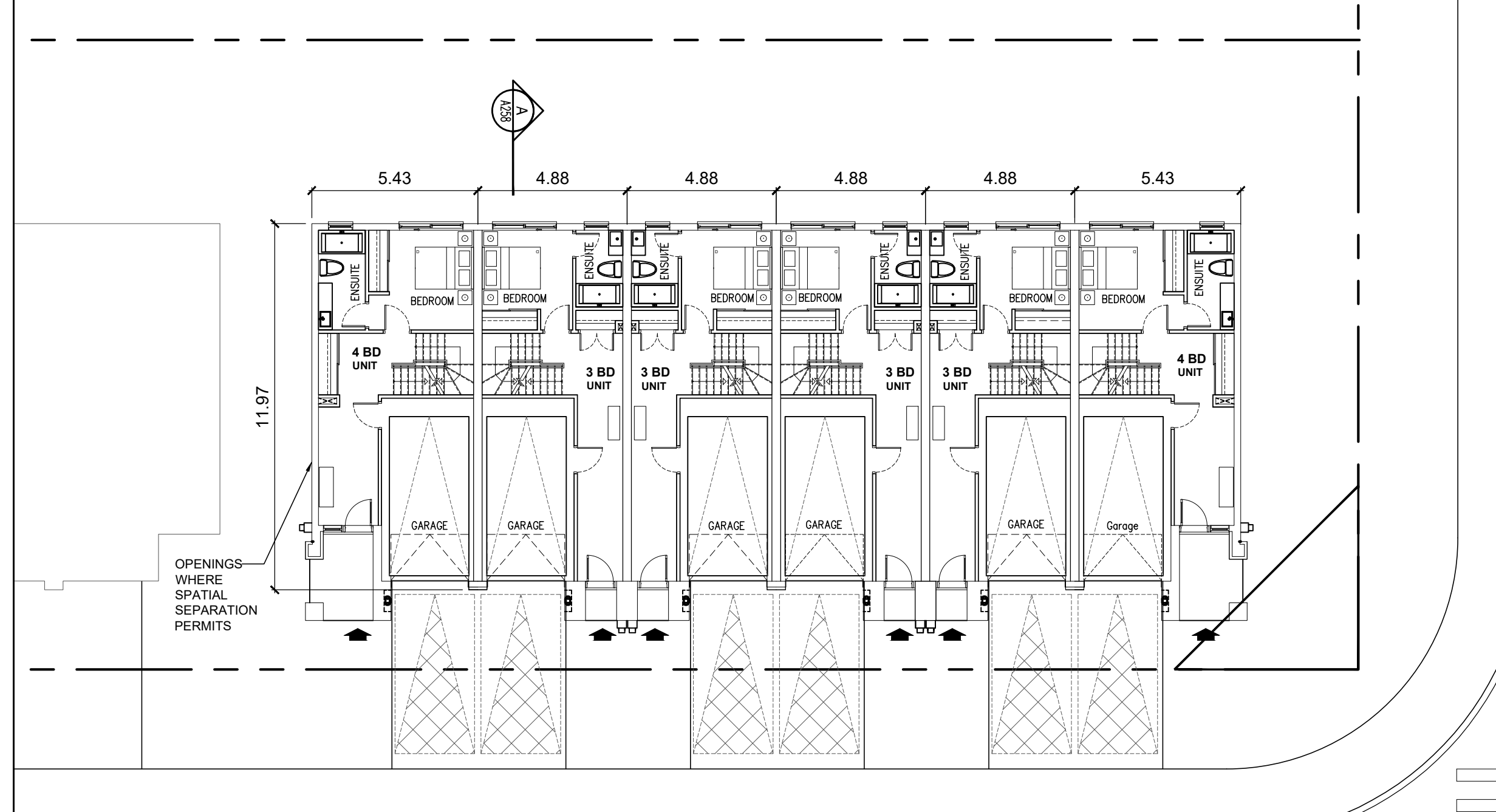


KILLALY STREET W  
(PART OF LOTS 31,32,33 CONCESSION 1 & PART OF ROAD ALLOWANCE BETWEEN TOWNSHIPS OF WAINFLEET & HUMBERSTONE, PART OF ROAD ALLOWANCE BETWEEN LOTS 32 & 33)  
PORT COLBORNE, ON

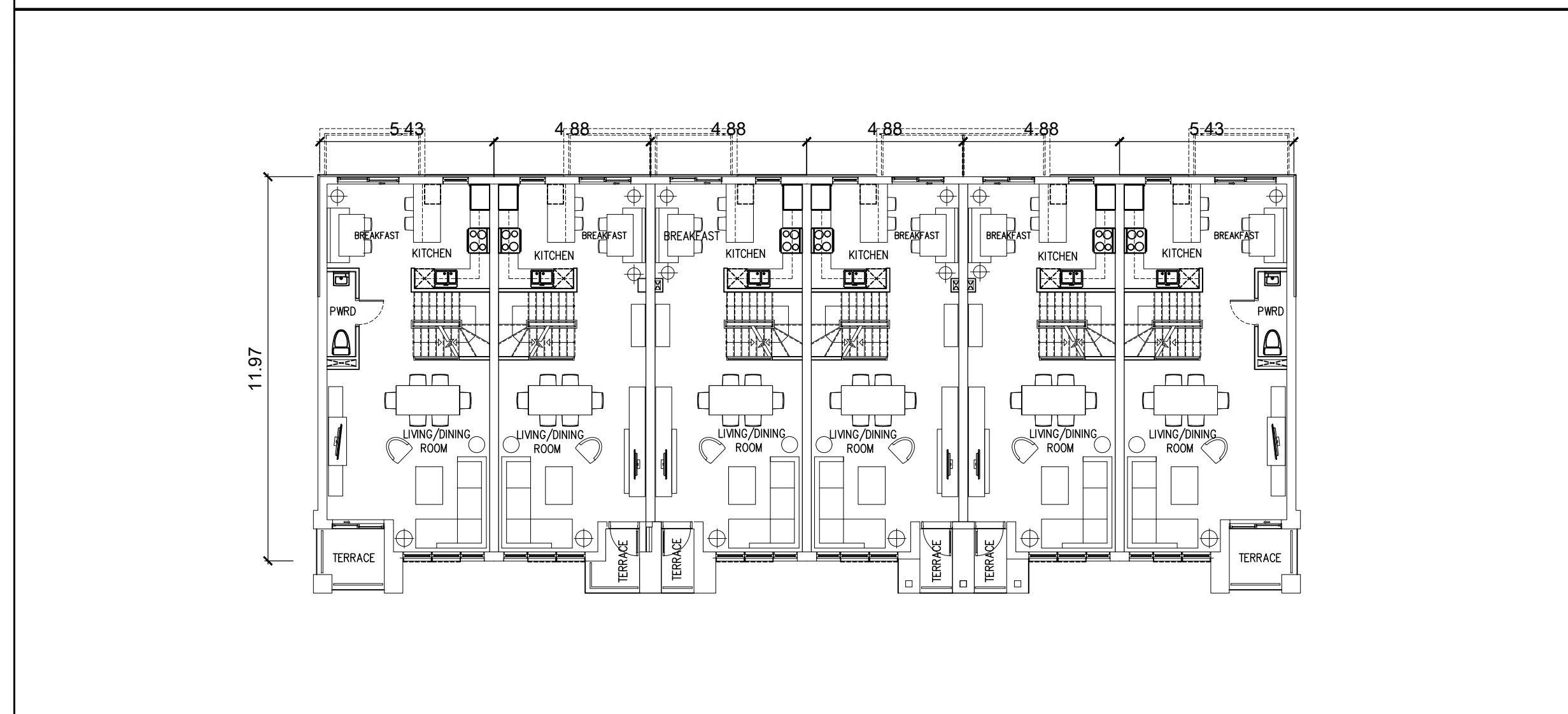
DRAWING TITLE  
**PLANS, SECTION & ELEVATIONS  
(REGULAR TOWNHOUSES R44)**  
Scale:  
As Noted  
Date:  
**APR. 05, 2024**  
Project No.  
**22129**

Drawn by:  
**YA**  
Checked by:  
**RE**  
Drawing No.  
**A257**

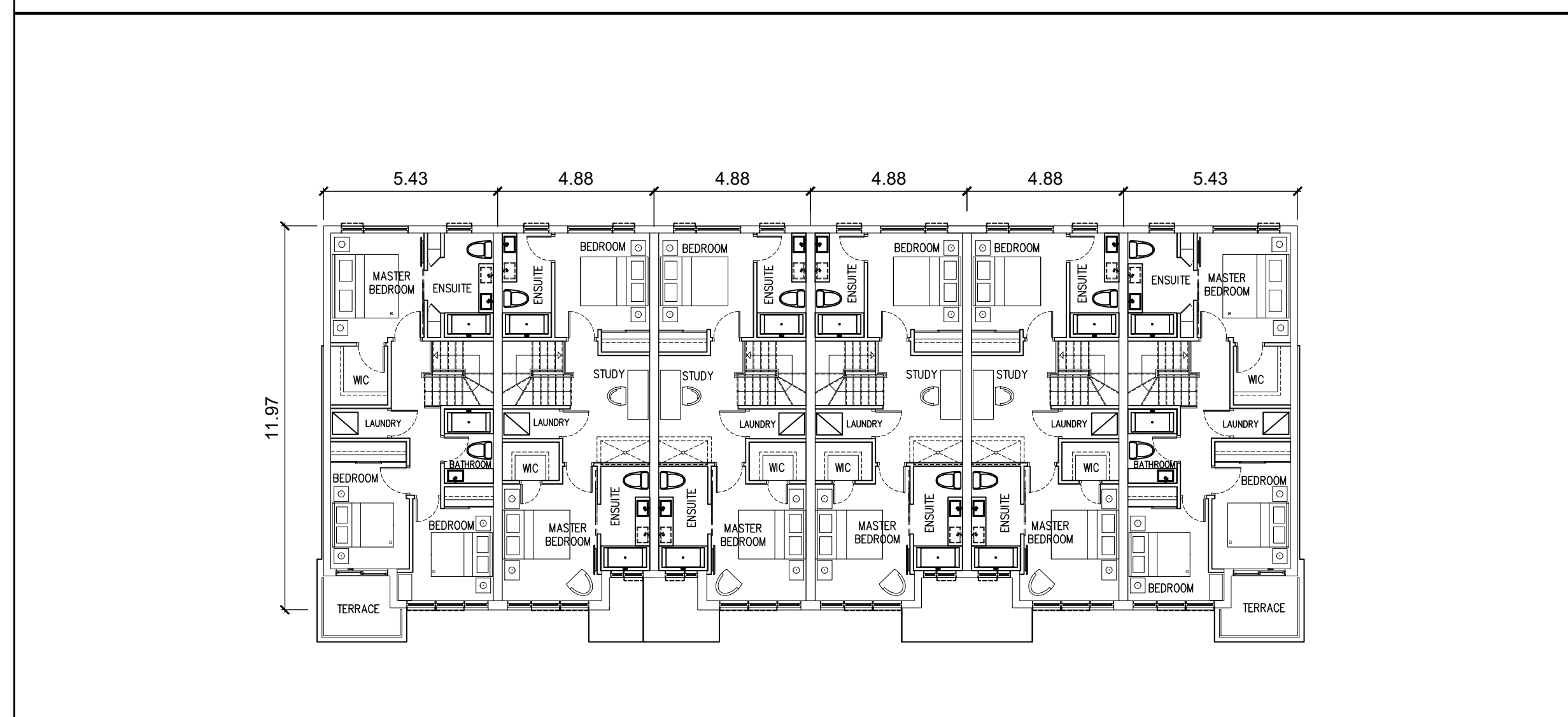




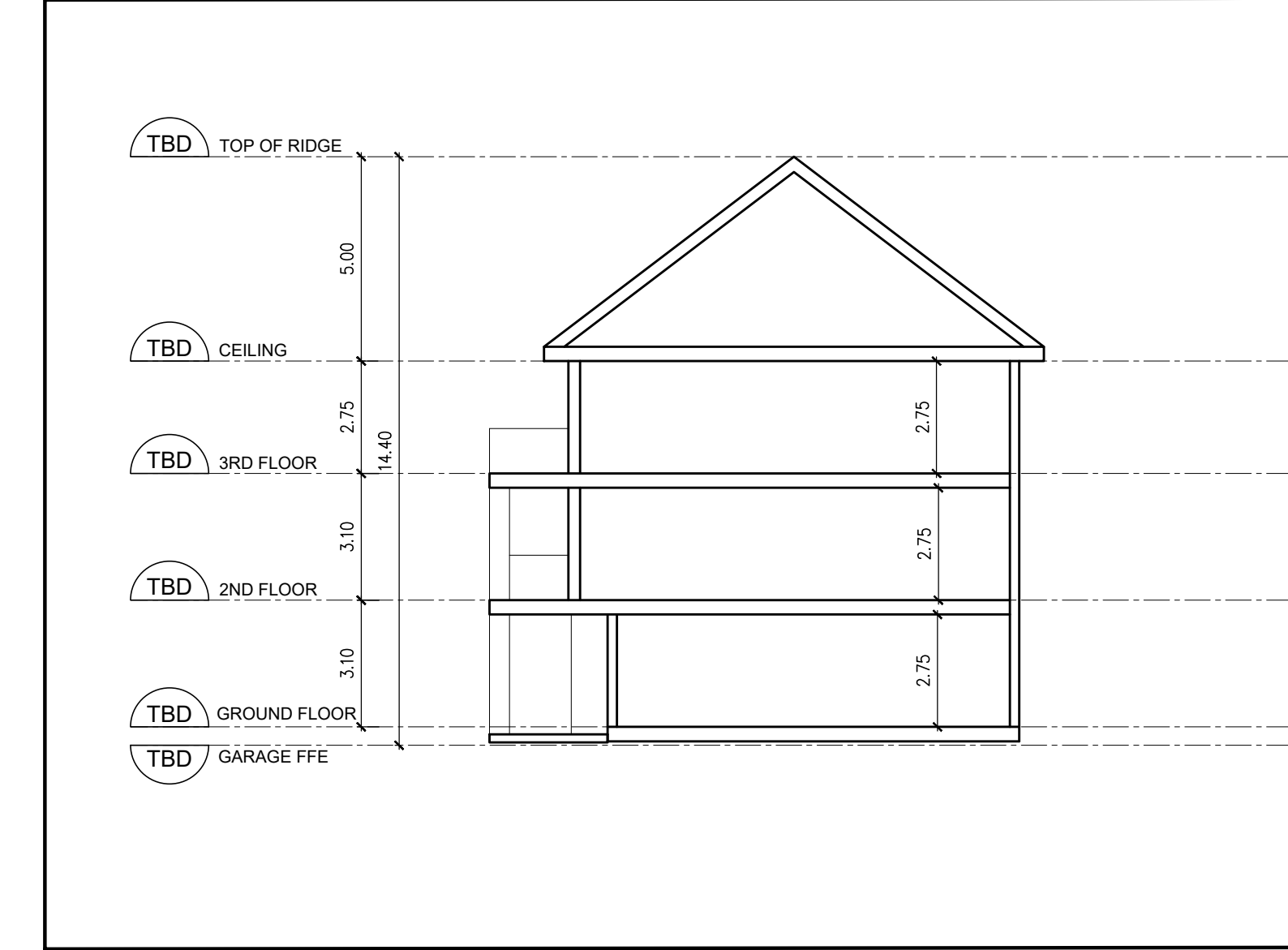
1 GROUND FLOOR PLAN  
SCALE: 1/150



2 2ND FLOOR PLAN  
SCALE: 1/150



3 3RD FLOOR PLAN  
SCALE: 1/150



5 TYPICAL SCHEMATIC SECTION  
SCALE: 1/150



6 NORTH ELEVATION  
SCALE: 1/150



8 EAST ELEVATION  
SCALE: 1/150



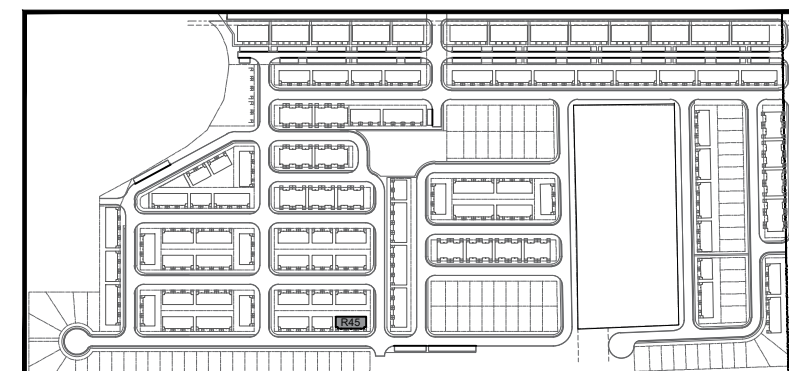
7 SOUTH ELEVATION  
SCALE: 1/150



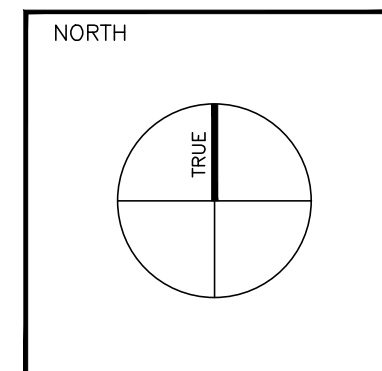
9 WEST ELEVATION  
SCALE: 1/150

NOTE: REFER TO GRADING PLAN FOR FINISHED FLOOR ELEVATION

ALL DRAWINGS AND RELATED DOCUMENTS ARE THE COPYRIGHT PROPERTY OF ICON ARCHITECTS INC. AND MUST BE RETURNED UPON REQUEST. REPRODUCTION OF DRAWINGS AND RELATED DOCUMENTS IN WHOLE OR IN PART IS FORBIDDEN WITHOUT WRITTEN PERMISSION OF ICON ARCHITECTS INC. ALL DIMENSIONS AND MEASUREMENTS MUST BE CHECKED AND VERIFIED BY THE CONTRACTOR. THE CONTRACTOR MUST REPORT ALL DISCREPANCIES AND ERRORS OR OMISSIONS TO THE ARCHITECT IN WRITING. THIS DRAWING IS NOT FOR CONSTRUCTION UNLESS IT CLEARLY STATES "ISSUED FOR CONSTRUCTION" BY THE ARCHITECT ON THE REVISION COLUMN. DO NOT SCALE DRAWINGS.



NO.	DATE	DESCRIPTION



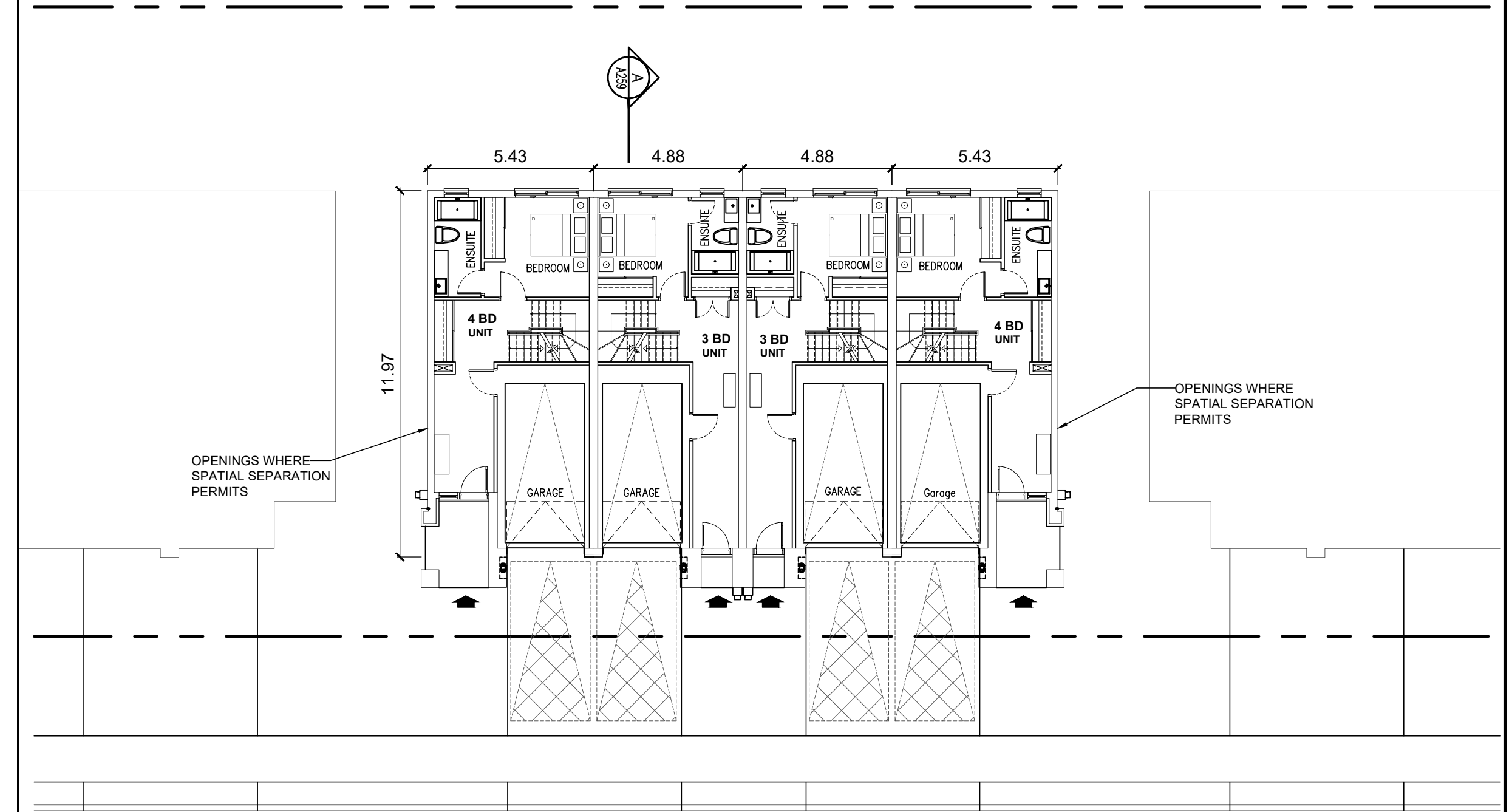
KILLALY STREET W  
(PART OF LOTS 31,32,33 CONCESSION 1 & PART OF ROAD ALLOWANCE BETWEEN TOWNSHIPS OF WAINFLEET & HUMBERSTONE, PART OF ROAD ALLOWANCE BETWEEN LOTS 32 & 33)  
PORT COLBORNE, ON

DRAWING TITLE  
**PLANS, SECTION & ELEVATIONS (REGULAR TOWNHOUSES R45)**  
Scale:  
As Noted  
Date:  
APR. 05, 2024  
Project No.  
22129

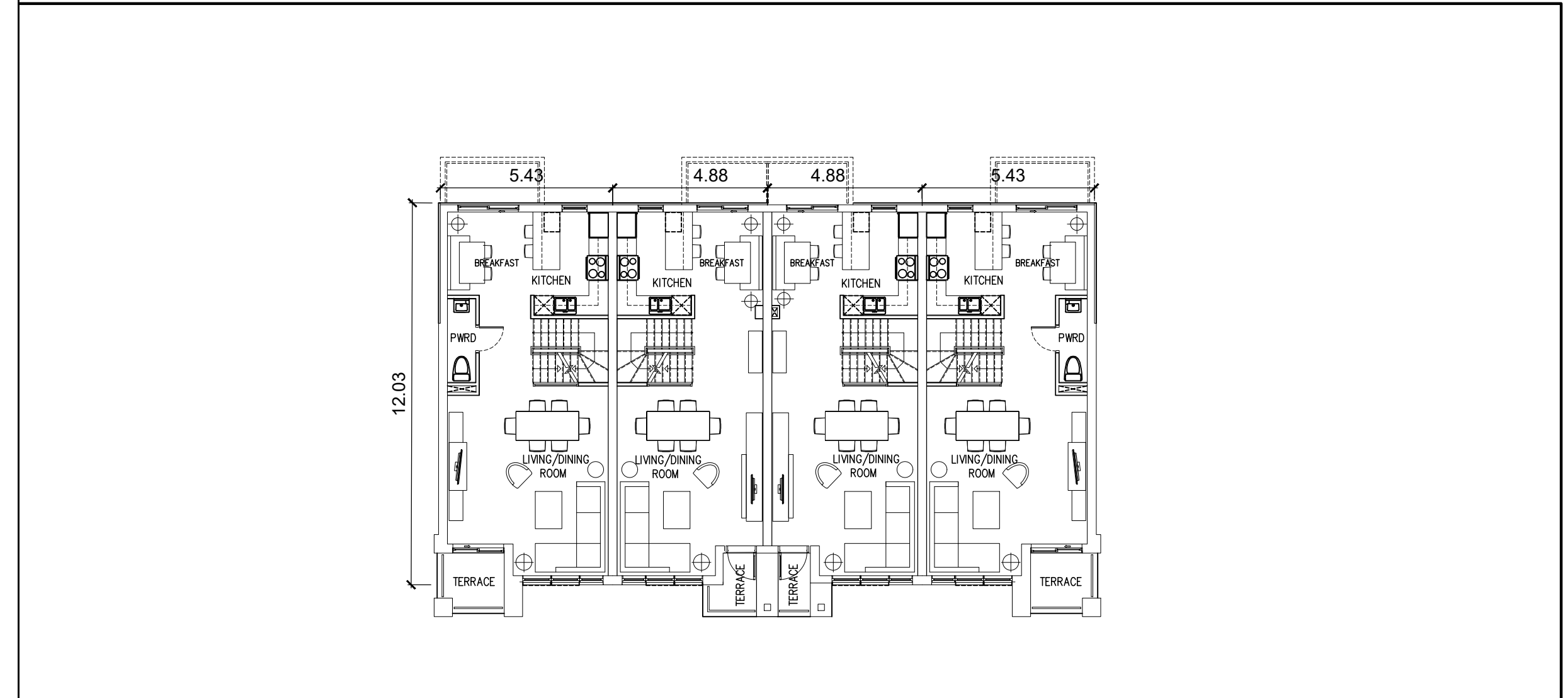
Drawn by:  
YA  
Checked by:  
RE  
Drawing No.  
A258

815 - 4788 YONGE ST. TORONTO ONTARIO M4M 1B7  
TEL: 416-224-0505 FAX: 416-224-0504

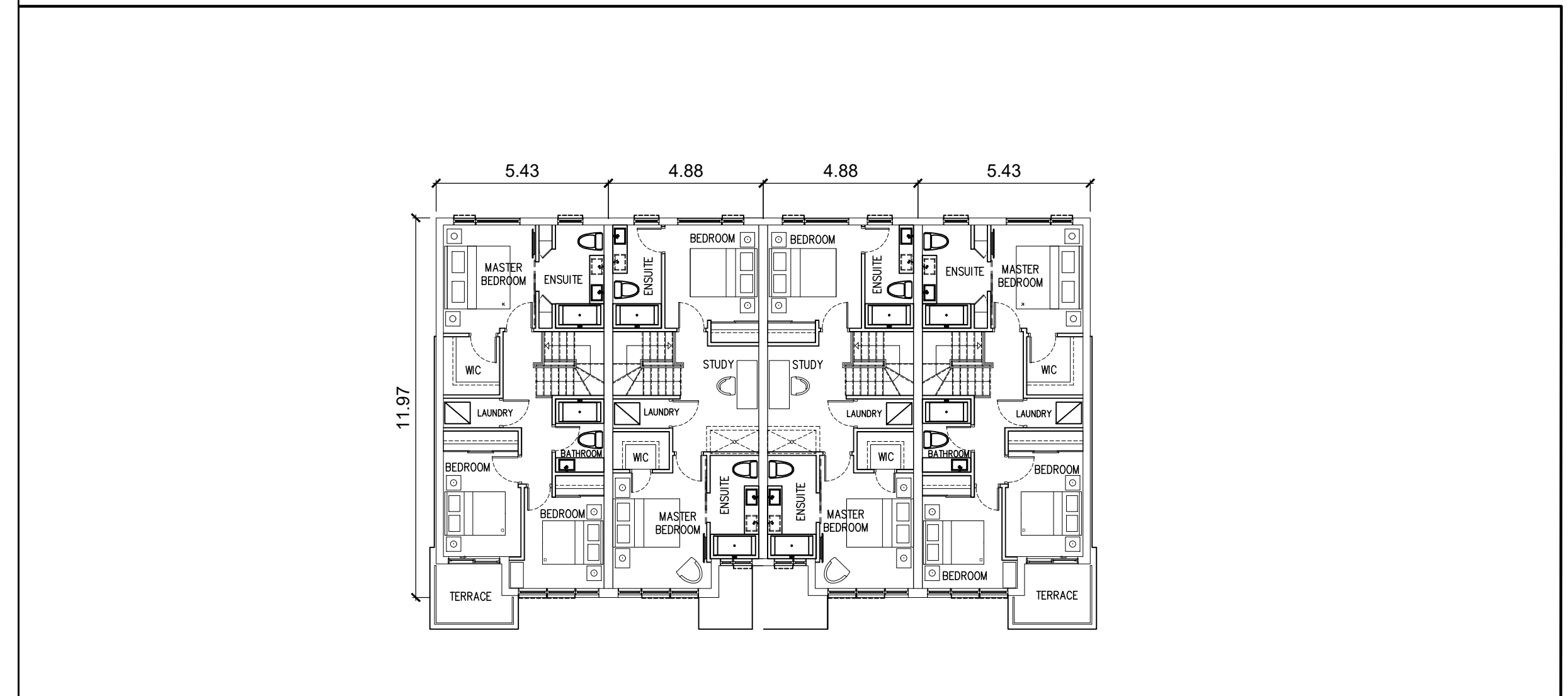




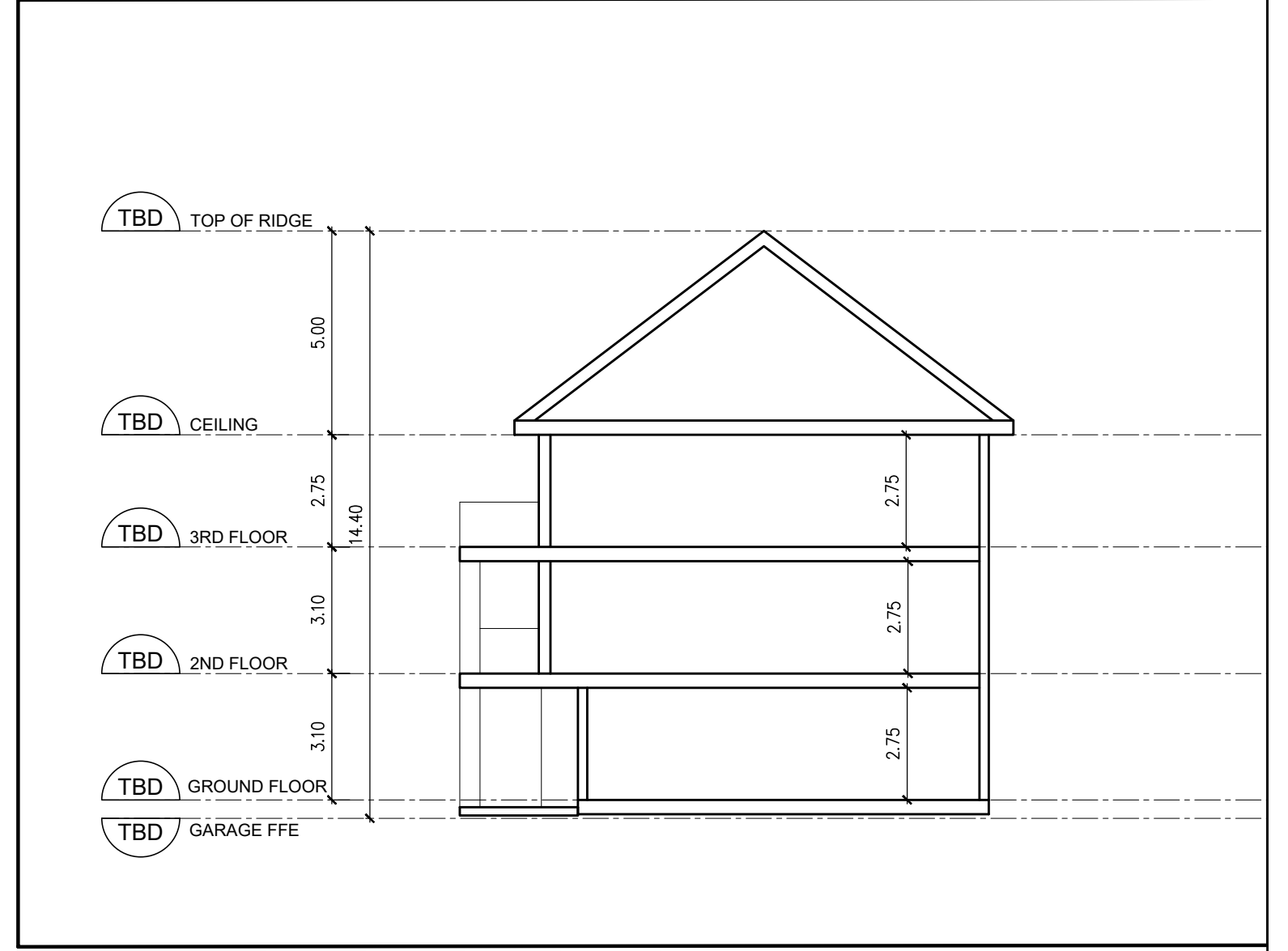
1 GROUND FLOOR PLAN  
SCALE: 1/150



2 2ND FLOOR PLAN  
SCALE: 1/150



3 3RD FLOOR PLAN  
SCALE: 1/150



5 TYPICAL SCHEMATIC SECTION  
SCALE: 1/150



6 NORTH ELEVATION  
SCALE: 1/150



8 EAST ELEVATION  
SCALE: 1/150



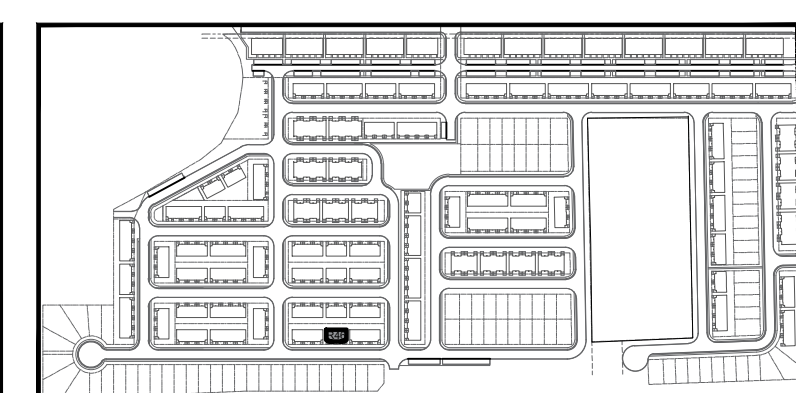
7 SOUTH ELEVATION  
SCALE: 1/150

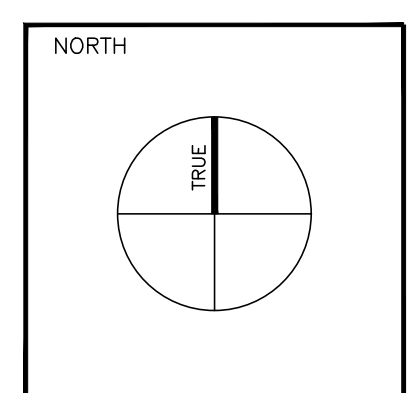


9 WEST ELEVATION  
SCALE: 1/150

NOTE: REFER TO GRADING PLAN FOR FINISHED FLOOR ELEVATION

ALL DRAWINGS AND RELATED DOCUMENTS ARE THE COPYRIGHT PROPERTY OF ICON ARCHITECTS INC. AND MUST BE RETURNED UPON REQUEST. REPRODUCTION OF DRAWINGS AND RELATED DOCUMENTS IN WHOLE OR IN PART IS FORBIDDEN WITHOUT WRITTEN PERMISSION OF ICON ARCHITECTS INC. ALL DIMENSIONS AND MEASUREMENTS MUST BE CHECKED AND VERIFIED BY THE CONTRACTOR. THE CONTRACTOR MUST REPORT ALL DISCREPANCIES AND ERRORS OR OMISSIONS TO THE ARCHITECT IN WRITING. THIS DRAWING IS NOT FOR CONSTRUCTION UNLESS IT CLEARLY STATES "ISSUED FOR CONSTRUCTION" BY THE ARCHITECT ON THE REVISION COLUMN. DO NOT SCALE DRAWINGS.



KILLALY STREET W  
(PART OF LOTS 31,32,33 CONCESSION 1 & PART OF ROAD ALLOWANCE BETWEEN TOWNSHIPS OF WAINFLEET & HUMBERSTONE, PART OF ROAD ALLOWANCE BETWEEN LOTS 32 & 33)  
PORT COLBORNE, ON

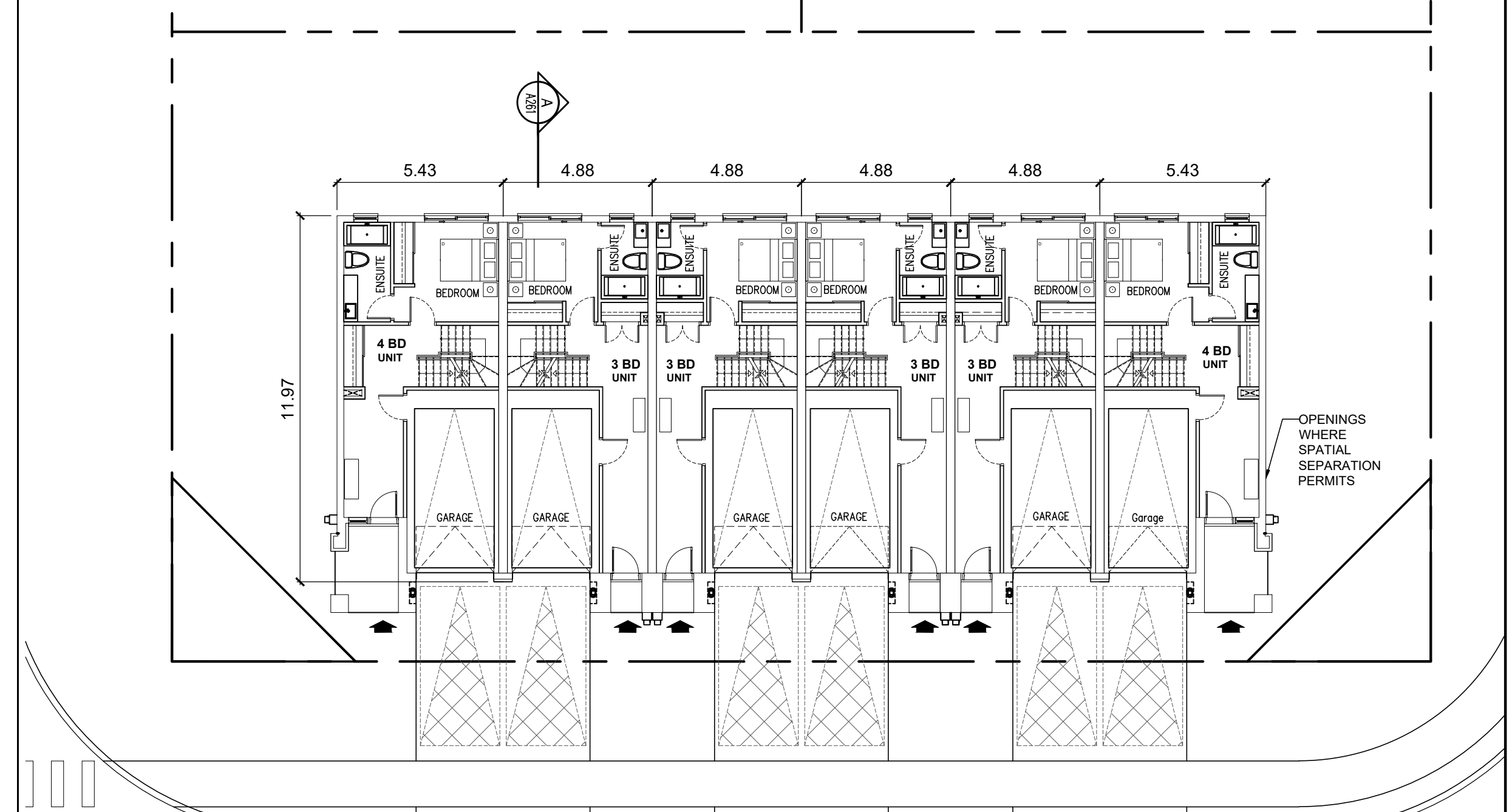
DRAWING TITLE  
**PLANS, SECTION & ELEVATIONS (REGULAR TOWNHOUSES R46)**  
Scale: As Noted  
Date: APR. 05, 2024  
Project No. 22129  
Drawn by: YA  
Checked by: RE  
Drawing No. A259

815 - 4788 YONGE ST. TORONTO ONTARIO M4M 1A4  
TEL: 416-224-0505 FAX: 416-224-0504

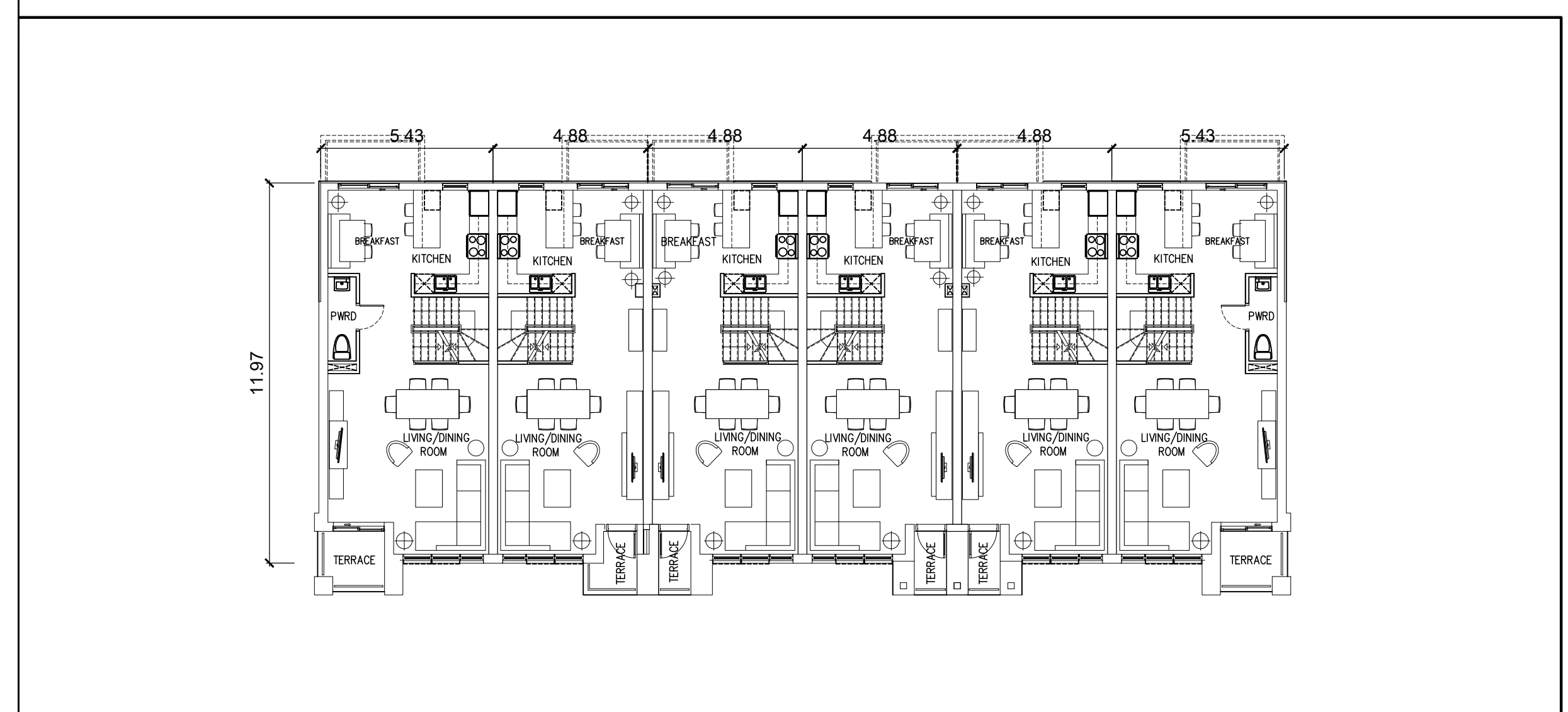




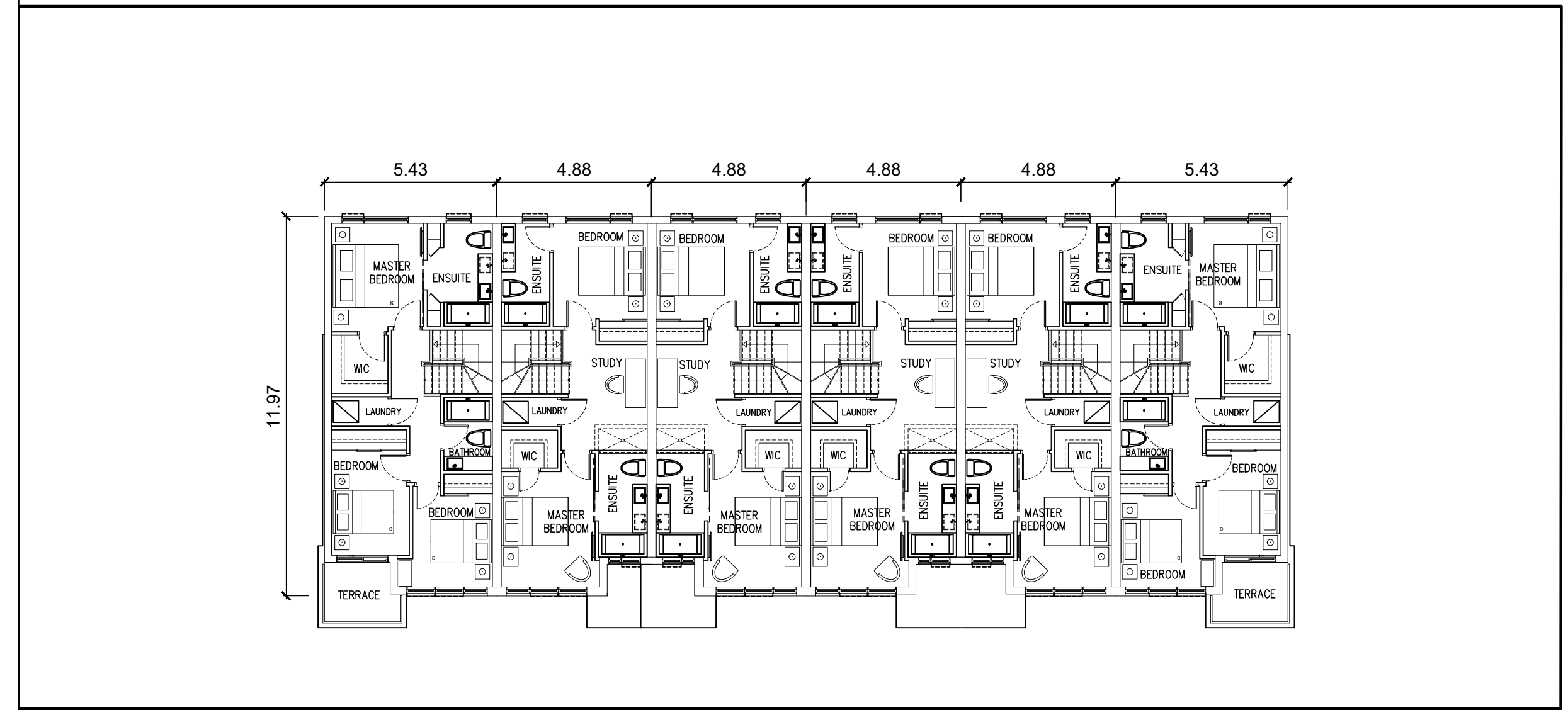




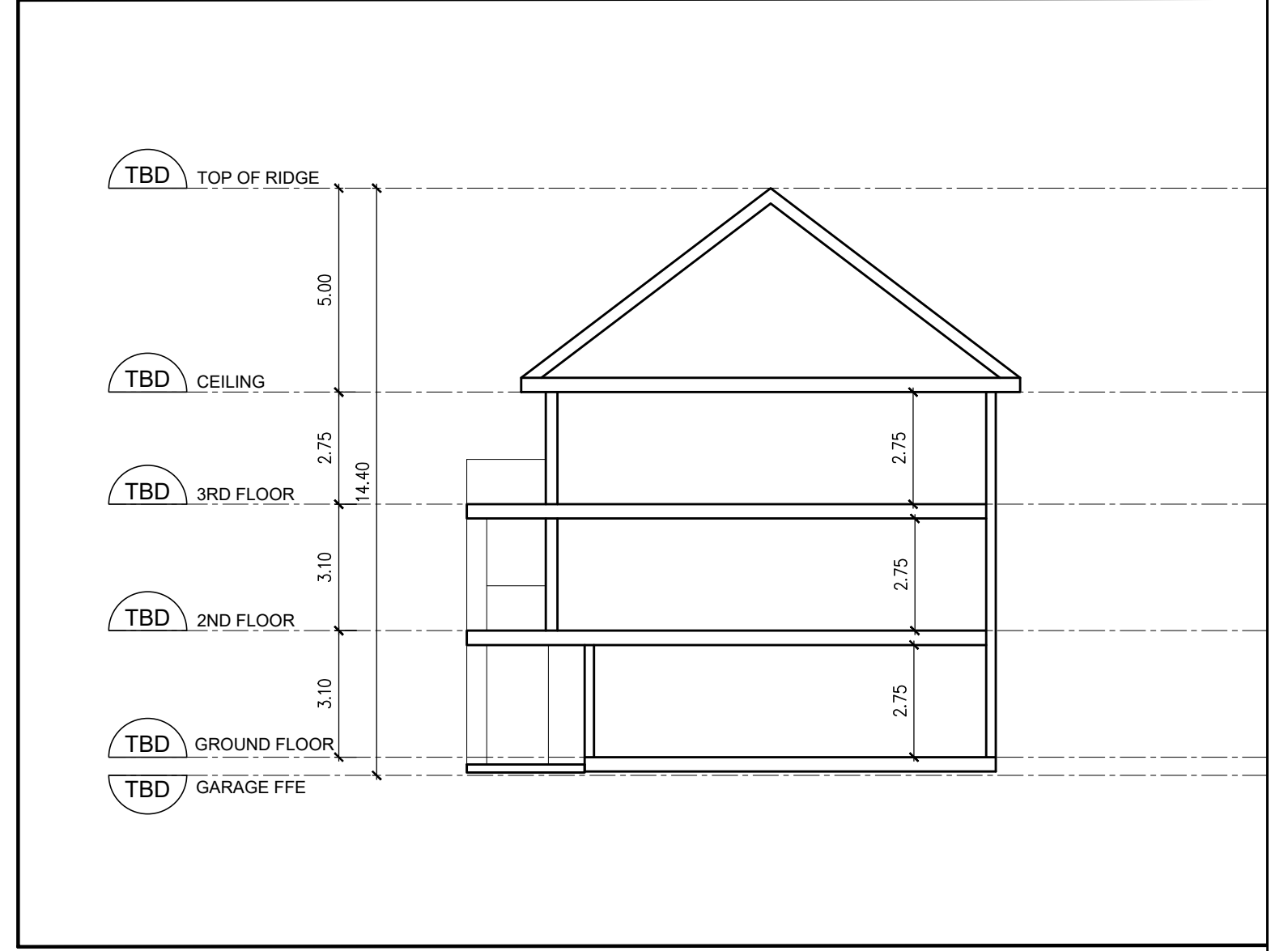
1 GROUND FLOOR PLAN  
A261 SCALE: 1/150



2 2ND FLOOR PLAN  
A261 SCALE: 1/150



3 3RD FLOOR PLAN  
A261 SCALE: 1/150



5 TYPICAL SCHEMATIC SECTION  
A261 SCALE: 1/150



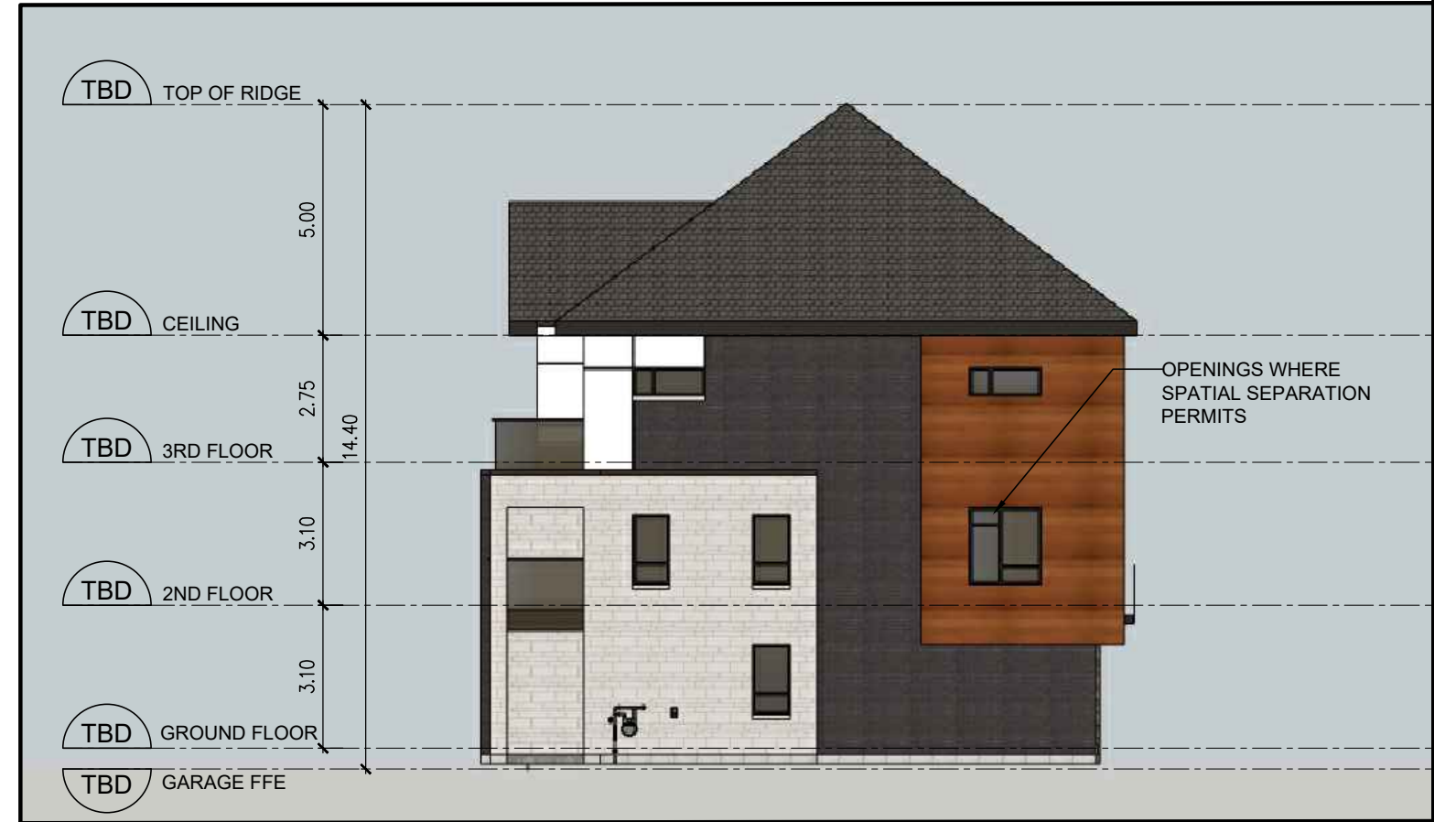
6 EAST ELEVATION  
A261 SCALE: 1/150



8 NORTH ELEVATION  
A261 SCALE: 1/150



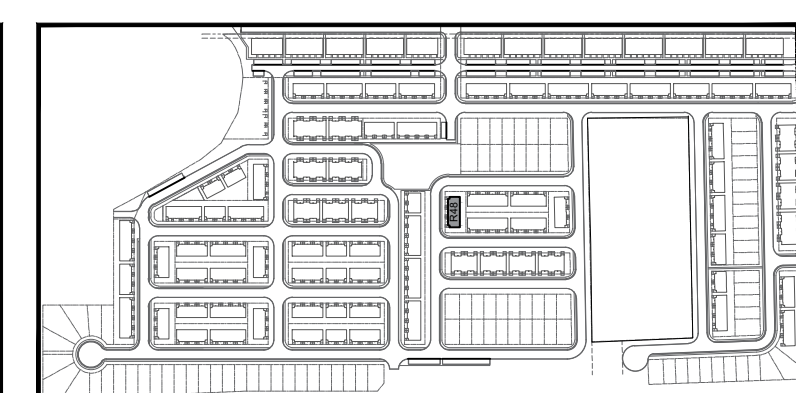
7 WEST ELEVATION  
A261 SCALE: 1/150



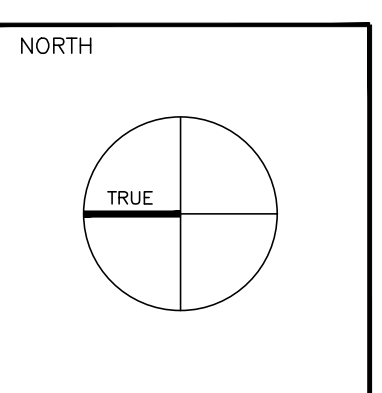
9 SOUTH ELEVATION  
A261 SCALE: 1/150

NOTE: REFER TO GRADING PLAN FOR FINISHED FLOOR ELEVATION

ALL DRAWINGS AND RELATED DOCUMENTS ARE THE COPYRIGHT PROPERTY OF ICON ARCHITECTS INC. AND MUST BE RETURNED UPON REQUEST. REPRODUCTION OF DRAWINGS AND RELATED DOCUMENTS IN WHOLE OR IN PART IS FORBIDDEN WITHOUT WRITTEN PERMISSION OF ICON ARCHITECTS INC. ALL DIMENSIONS AND MEASUREMENTS MUST BE CHECKED AND VERIFIED BY THE CONTRACTOR. THE CONTRACTOR MUST REPORT ALL DISCREPANCIES AND ERRORS OR OMISSIONS TO THE ARCHITECT IN WRITING. THIS DRAWING IS NOT FOR CONSTRUCTION UNLESS IT CLEARLY STATES "ISSUED FOR CONSTRUCTION" BY THE ARCHITECT ON THE REVISION COLUMN. DO NOT SCALE DRAWINGS.



NO.	REVISION	DATE



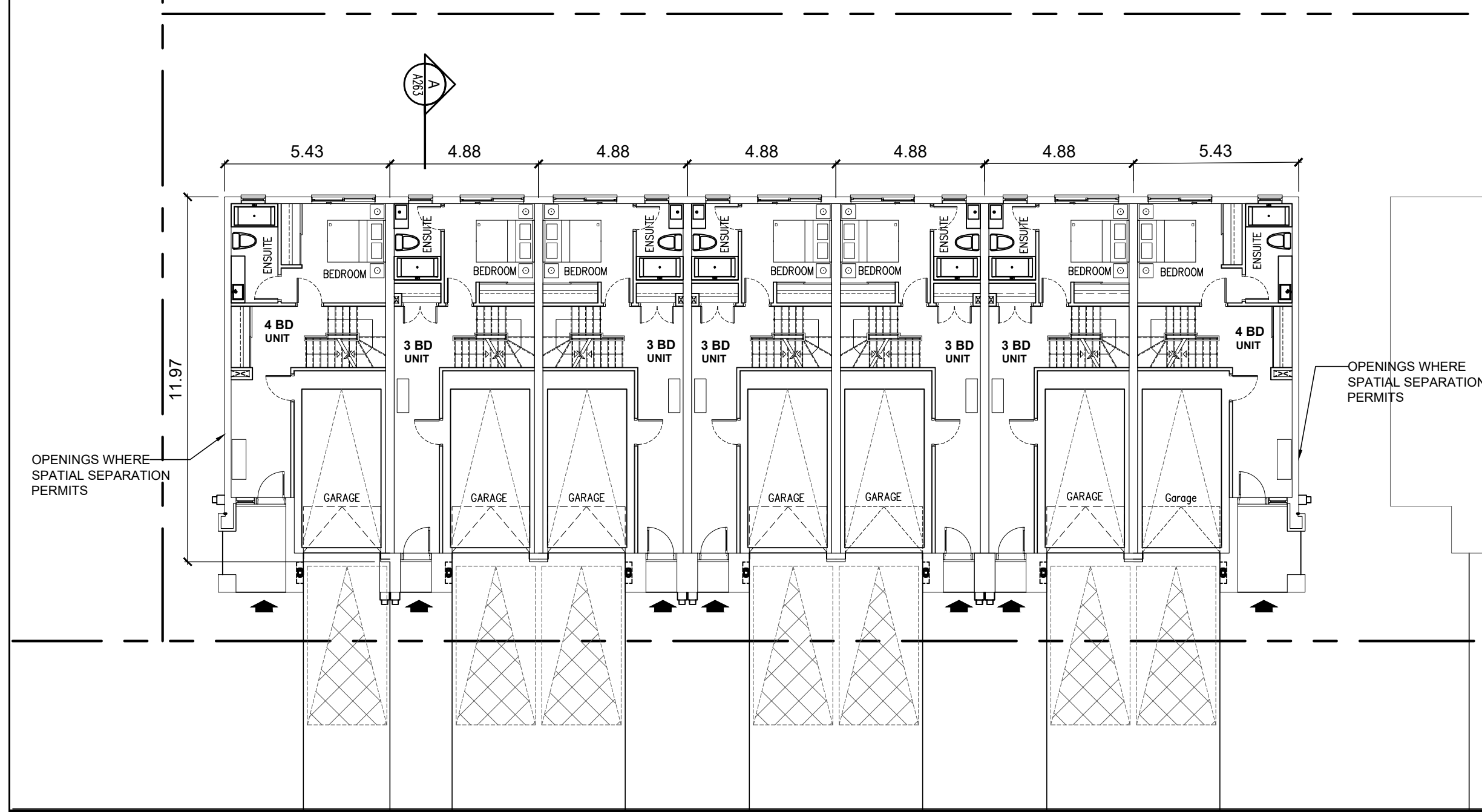
KILLALY STREET W  
(PART OF LOTS 31,32,33 CONCESSION 1 & PART OF ROAD ALLOWANCE BETWEEN TOWNSHIPS OF WAINFLEET & HUMBERSTONE, PART OF ROAD ALLOWANCE BETWEEN LOTS 32 & 33) PORT COLBORNE, ON

DRAWING TITLE  
**PLANS, SECTION & ELEVATIONS (REGULAR TOWNHOUSES R48)**  
Scale: As Noted  
Date: APR. 05, 2024  
Project No. 22129

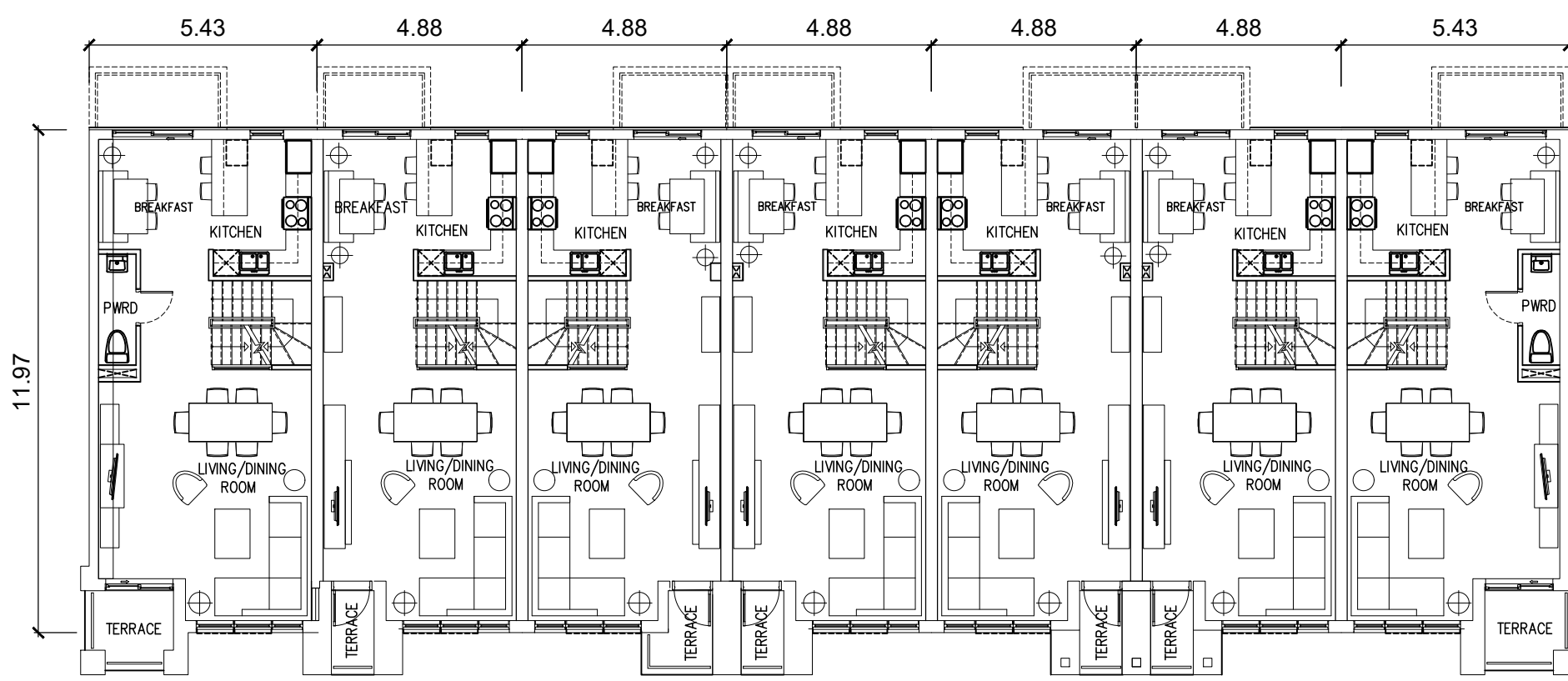
Drawn by: YA  
Checked by: RE  
Drawing No. A261



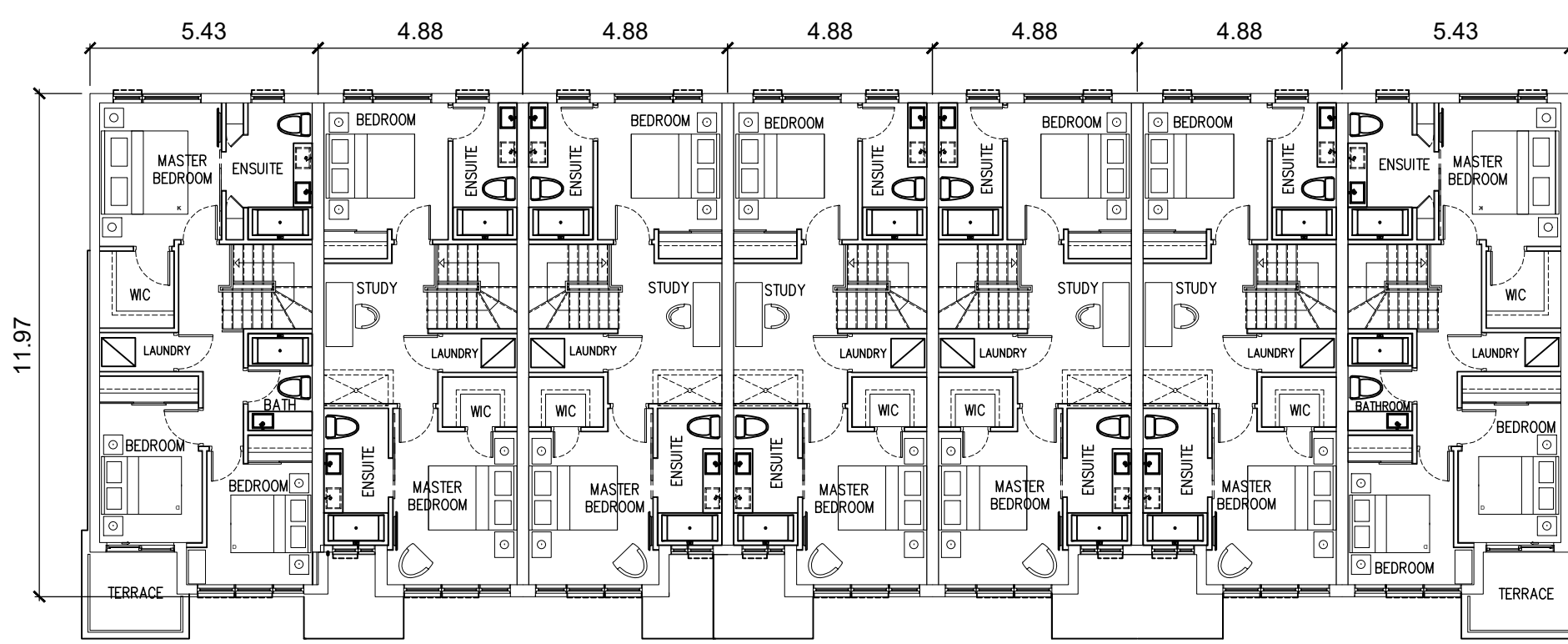




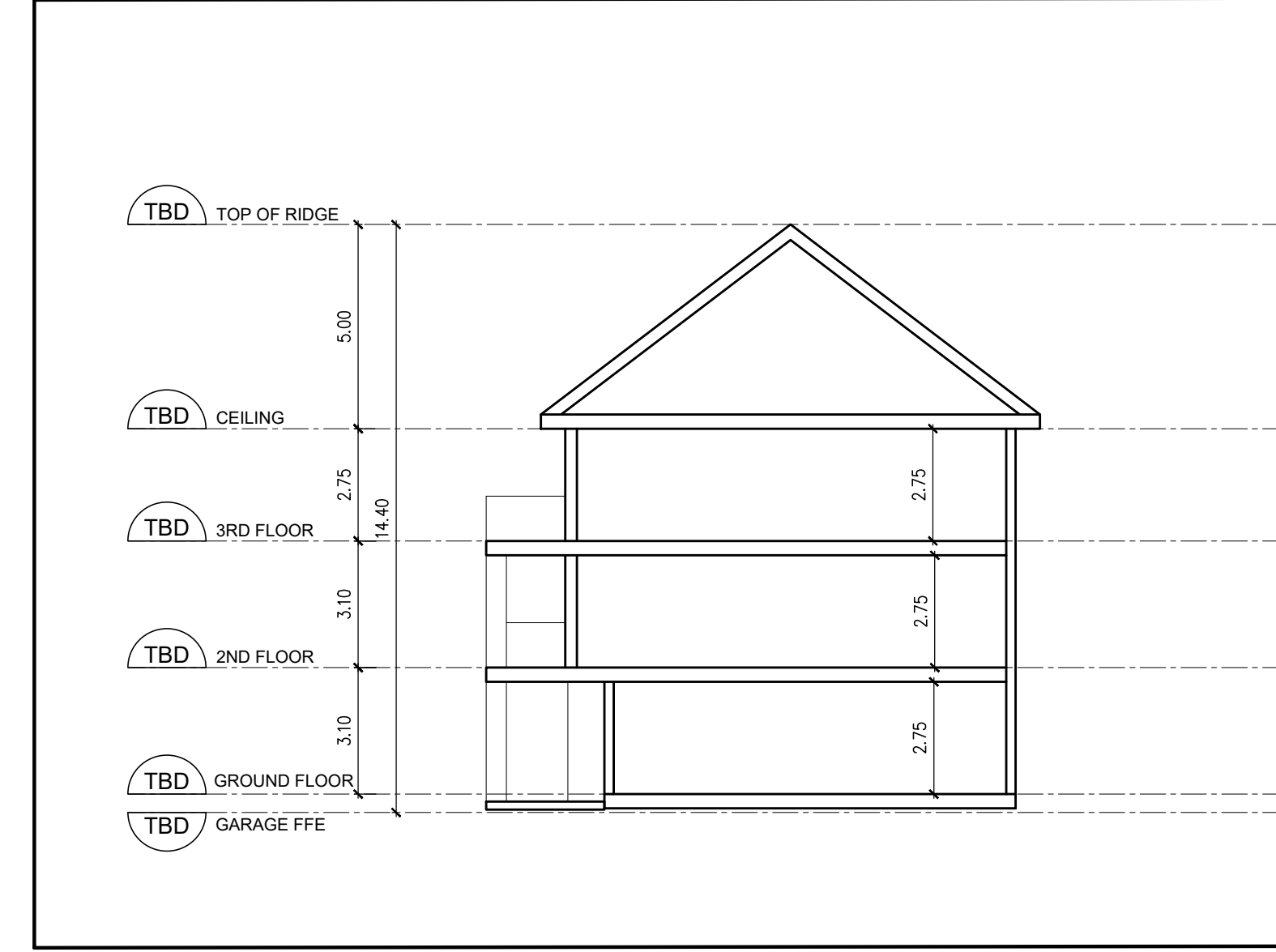
1 GROUND FLOOR PLAN  
A26.3 SCALE: 1/150



2 2ND FLOOR PLAN  
A26.3 SCALE: 1/150



3 3RD FLOOR PLAN  
A26.3 SCALE: 1/150



5 TYPICAL SCHEMATIC SECTION  
A26.3 SCALE: 1/150



6 NORTH ELEVATION  
A26.3 SCALE: 1/150



8 EAST ELEVATION  
A26.3 SCALE: 1/150

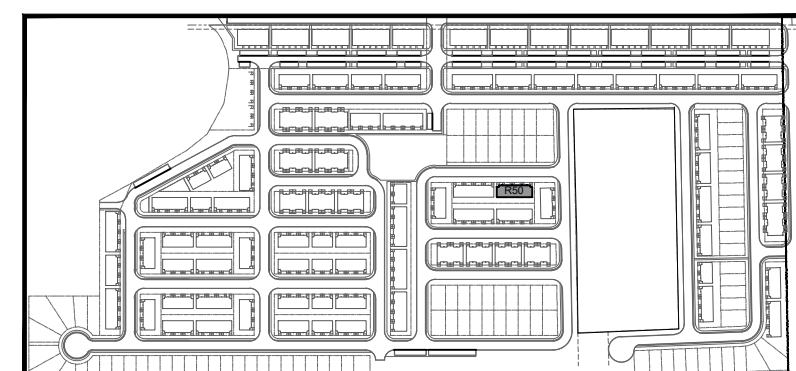


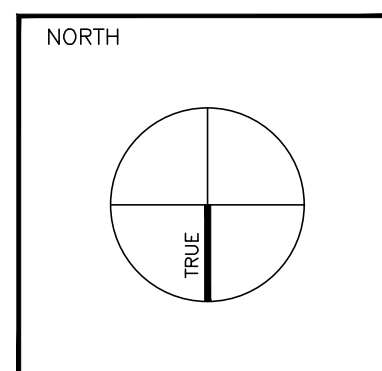
7 SOUTH ELEVATION  
A26.3 SCALE: 1/150



9 WEST ELEVATION  
A26.3 SCALE: 1/150

ALL DRAWINGS AND RELATED DOCUMENTS ARE THE COPYRIGHT PROPERTY OF ICON ARCHITECTS INC. AND MUST BE RETURNED UPON REQUEST. REPRODUCTION OF DRAWINGS AND RELATED DOCUMENTS IN WHOLE OR IN PART IS FORBIDDEN WITHOUT WRITTEN PERMISSION OF ICON ARCHITECTS INC. ALL DIMENSIONS AND MEASUREMENTS MUST BE CHECKED AND VERIFIED BY THE CONTRACTOR. THE CONTRACTOR MUST REPORT ALL DISCREPANCIES AND ERRORS OR OMISSIONS TO THE ARCHITECT IN WRITING. THIS DRAWING IS NOT FOR CONSTRUCTION UNLESS IT CLEARLY STATES "ISSUED FOR CONSTRUCTION" BY THE ARCHITECT ON THE REVISION COLUMN. DO NOT SCALE DRAWINGS.



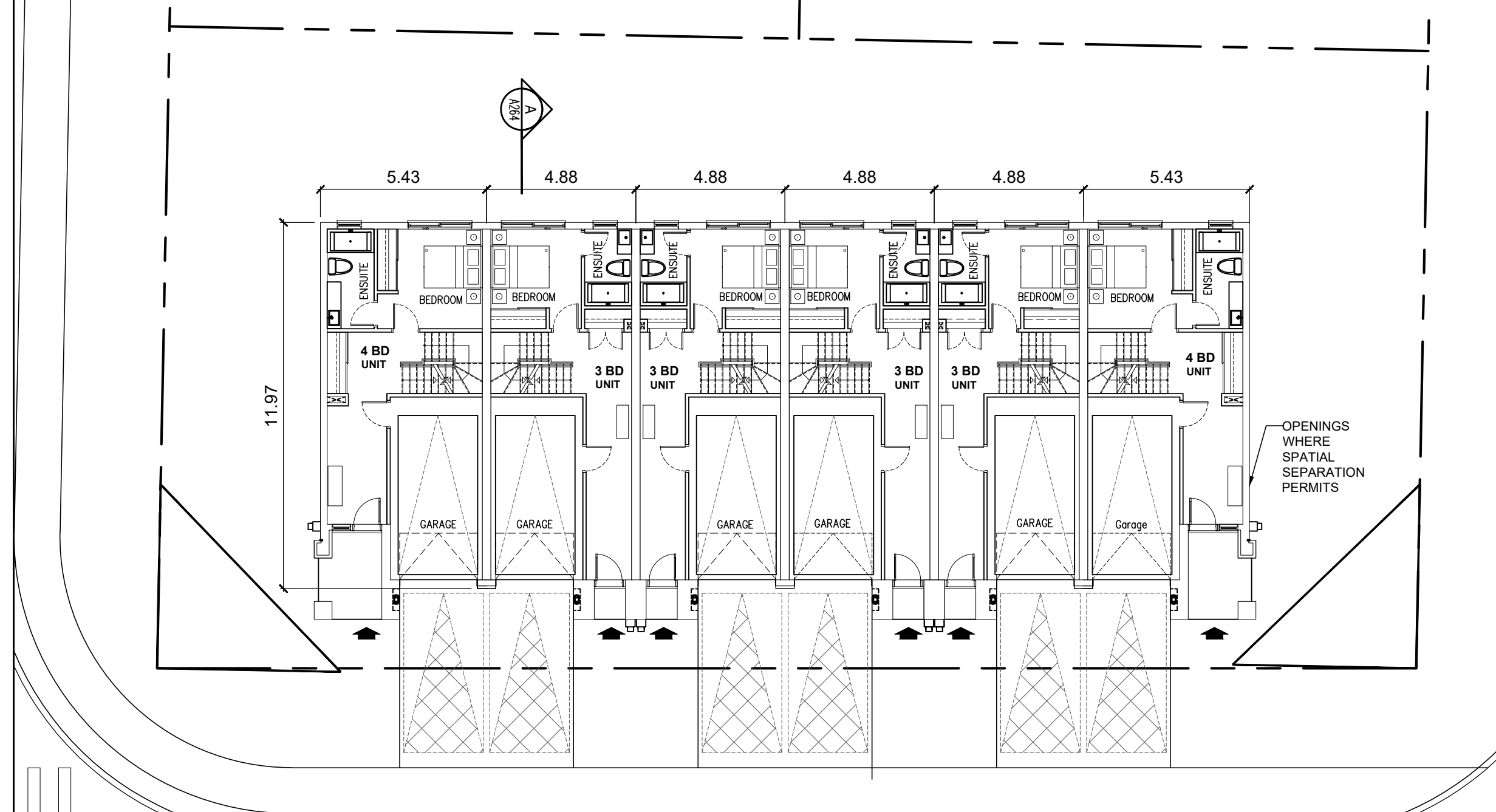



KILLALY STREET W  
(PART OF LOTS 31,32,33 CONGRESSION 1 & PART OF ROAD ALLOWANCE BETWEEN TOWNSHIPS OF WAINFLEET & HUMBERSTONE, PART OF ROAD ALLOWANCE BETWEEN LOTS 32 & 33)  
PORT COLBORNE, ON

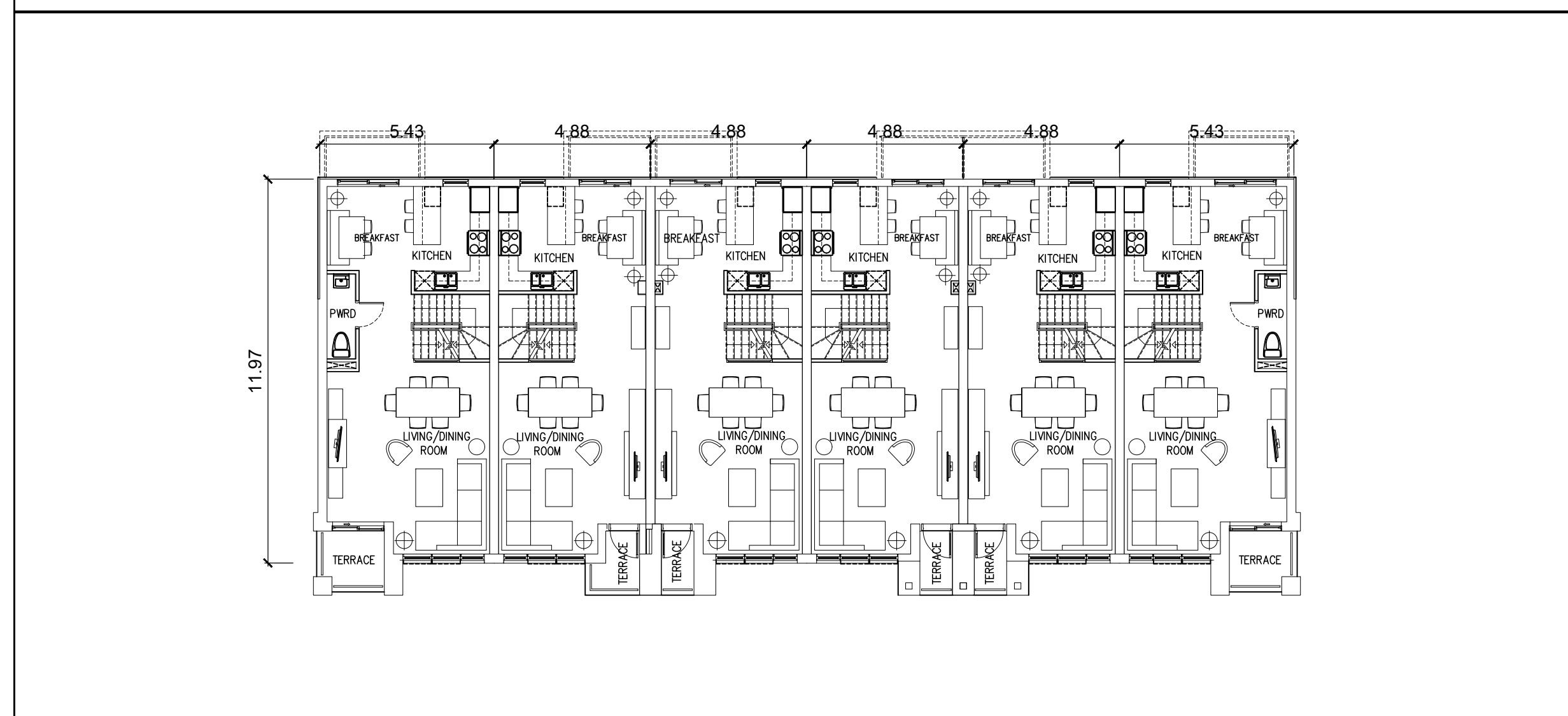
DRAWING TITLE  
**PLANS, SECTION & ELEVATIONS (REGULAR TOWNHOUSES R50)**  
Scale: As Noted  
Date: **APR. 05, 2024**  
Project No. **22129**  
Drawn by: **YA**  
Checked by: **RE**  
Drawing No. **A263**



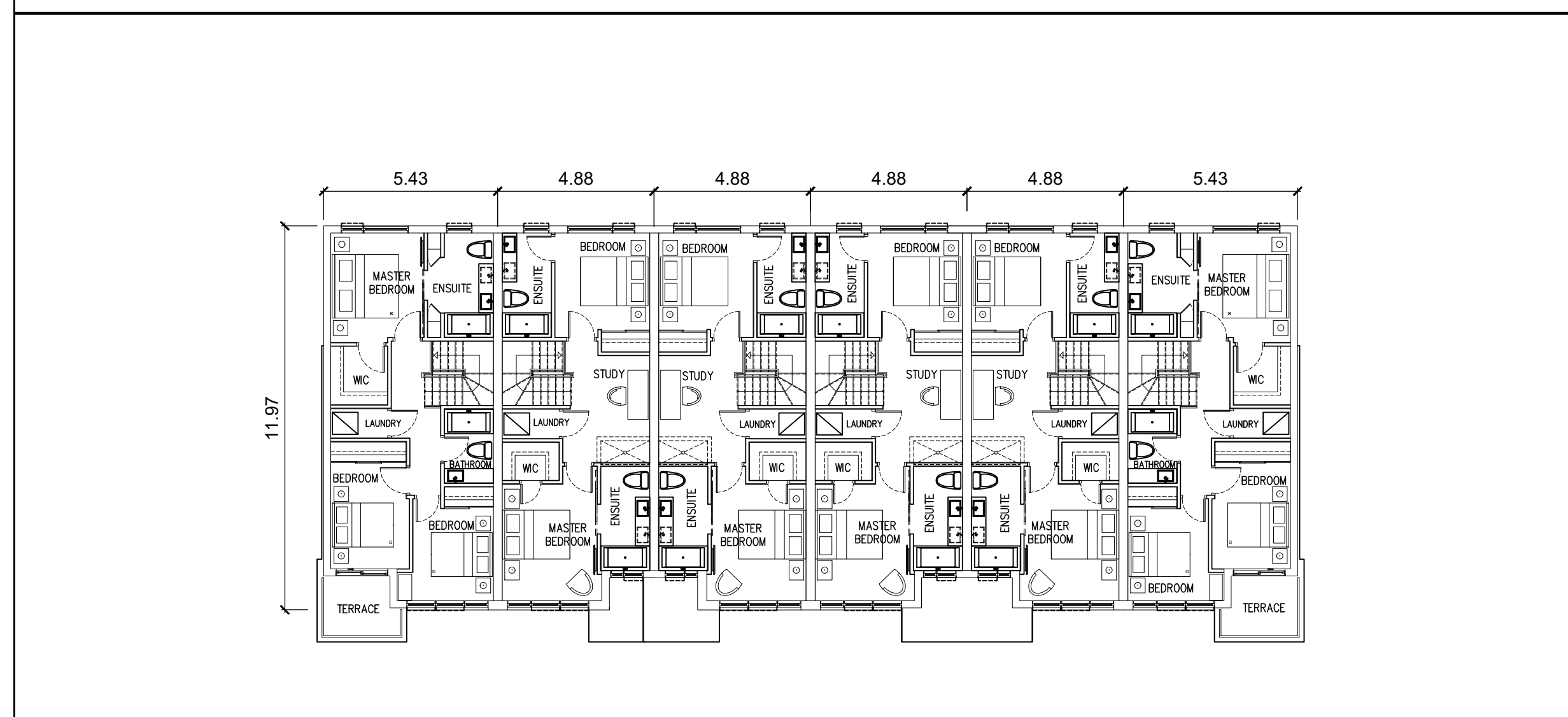
NOTE: REFER TO GRADING PLAN FOR FINISHED FLOOR ELEVATION



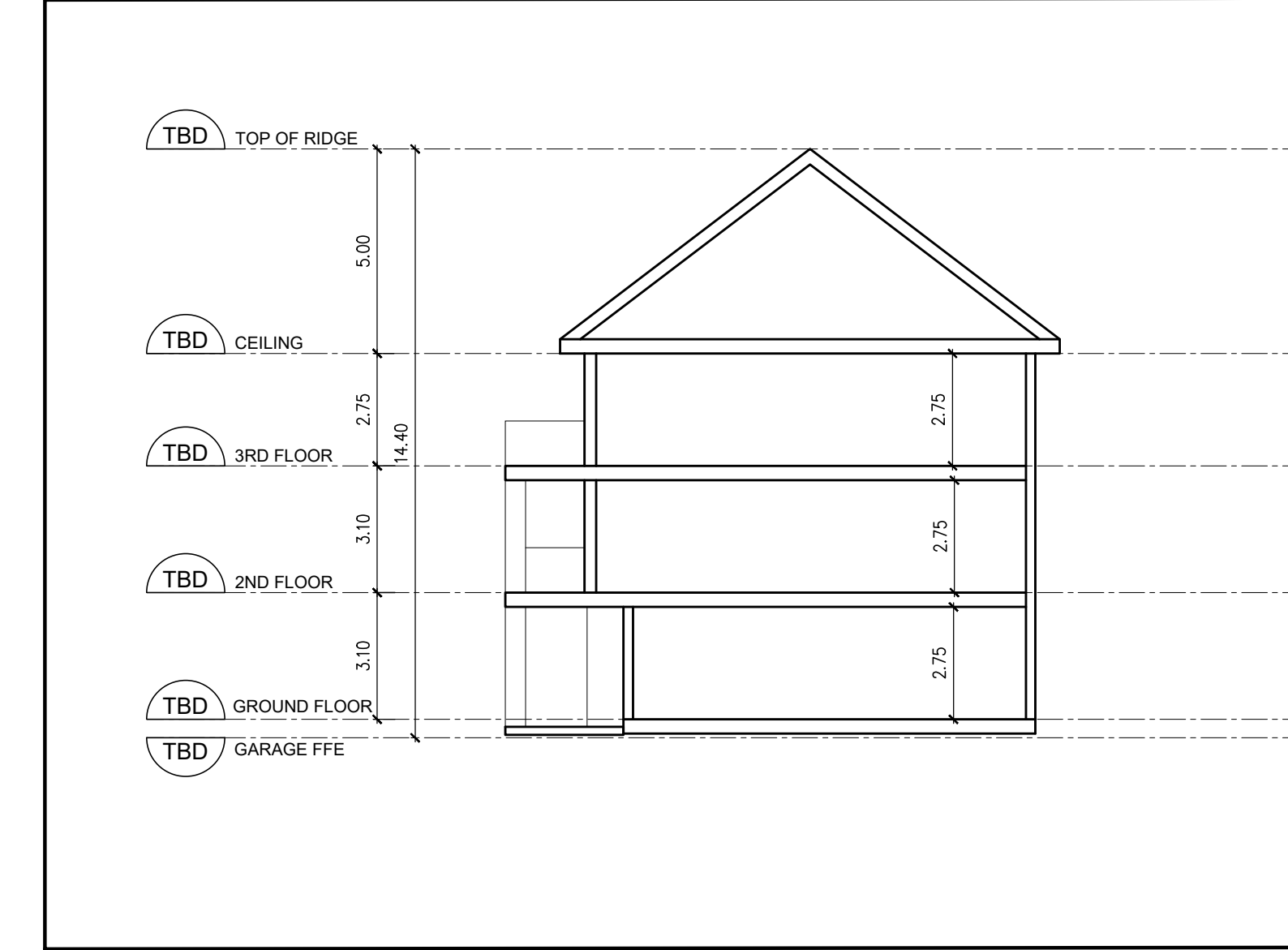
**1 GROUND FLOOR PLAN**  
A264 SCALE: 1/150



**2 2ND FLOOR PLAN**  
A264 SCALE: 1/150



**3 3RD FLOOR PLAN**  
A264 SCALE: 1/150



**5 TYPICAL SCHEMATIC SECTION**  
A264 SCALE: 1/150



**6 EAST ELEVATION**  
A264 SCALE: 1/150



**8 NORTH ELEVATION**  
A264 SCALE: 1/150



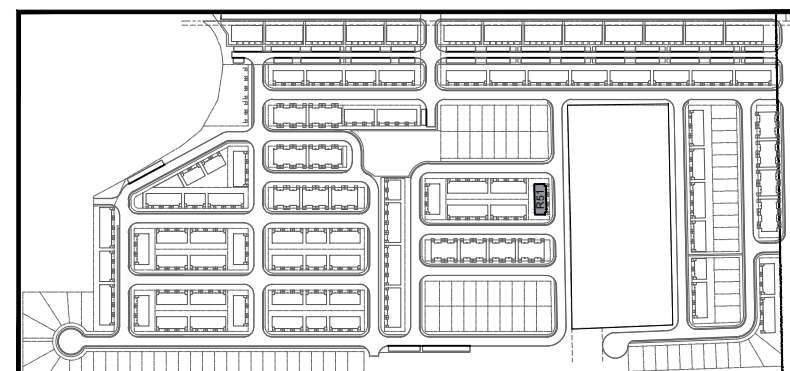
**7 WEST ELEVATION**  
A264 SCALE: 1/150

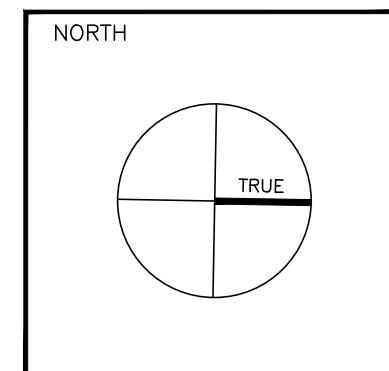


**9 SOUTH ELEVATION**  
A264 SCALE: 1/150

NOTE: REFER TO GRADING PLAN FOR FINISHED FLOOR ELEVATION

ALL DRAWINGS AND RELATED DOCUMENTS ARE THE COPYRIGHT PROPERTY OF ICON ARCHITECTS INC. AND MUST BE RETURNED UPON REQUEST. REPRODUCTION OF DRAWINGS AND RELATED DOCUMENTS IN WHOLE OR IN PART IS FORBIDDEN WITHOUT WRITTEN PERMISSION OF ICON ARCHITECTS INC. ALL DIMENSIONS AND MEASUREMENTS MUST BE CHECKED AND VERIFIED BY THE CONTRACTOR. THE CONTRACTOR MUST REPORT ALL DISCREPANCIES AND ERRORS OR OMISSIONS TO THE ARCHITECT IN WRITING. THIS DRAWING IS NOT FOR CONSTRUCTION UNLESS IT CLEARLY STATES "ISSUED FOR CONSTRUCTION" BY THE ARCHITECT ON THE REVISION COLUMN. DO NOT SCALE DRAWINGS.



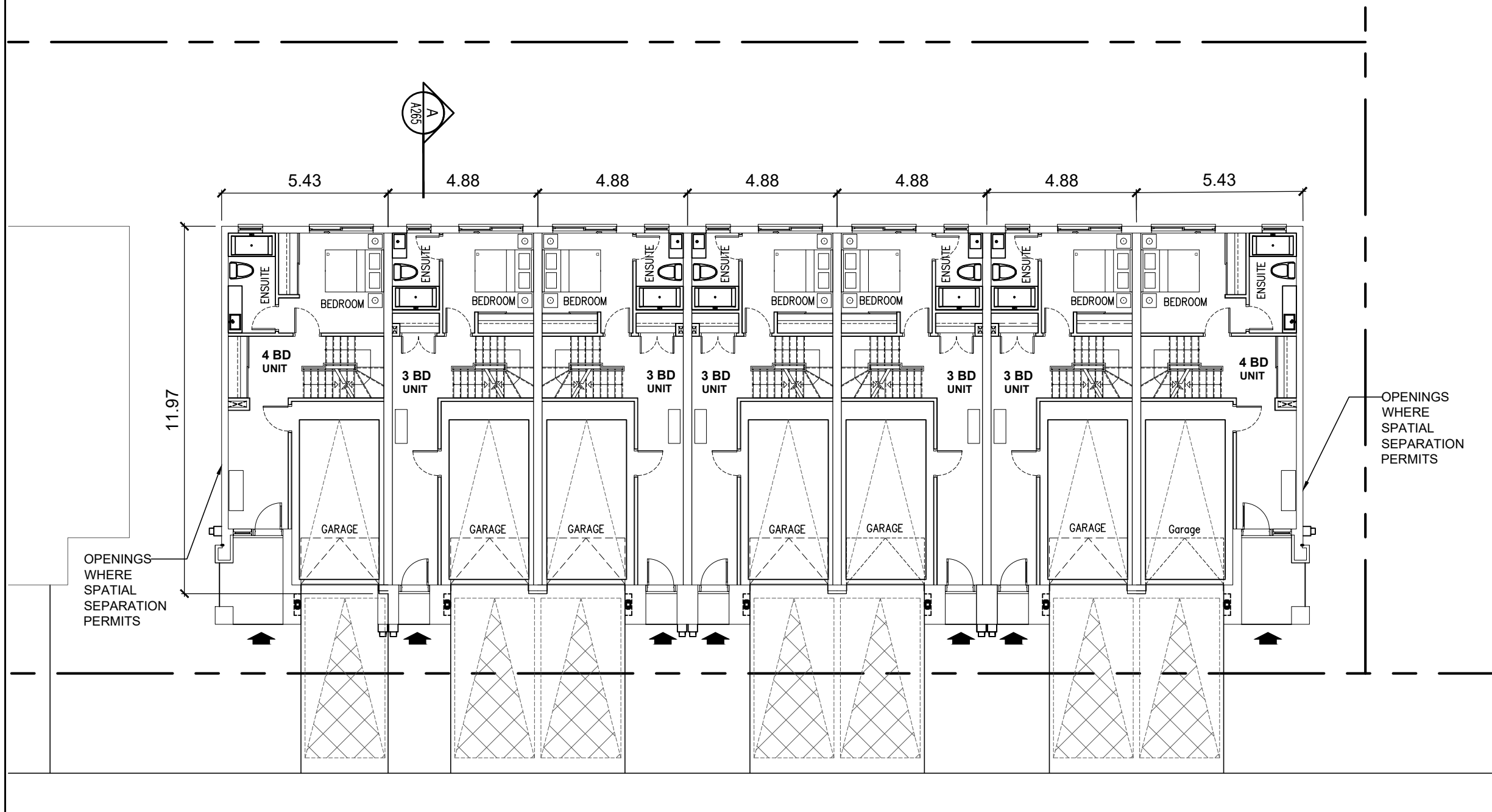
KILLALY STREET W  
(PART OF LOTS 31, 32, 33 CONGRESSION 1 &  
PART OF ROAD ALLOWANCE BETWEEN  
TOWNSHIPS OF WAINFLEET &  
HUMBERSTONE, PART OF ROAD  
ALLOWANCE BETWEEN LOTS 32 & 33)  
PORT COLBORNE, ON



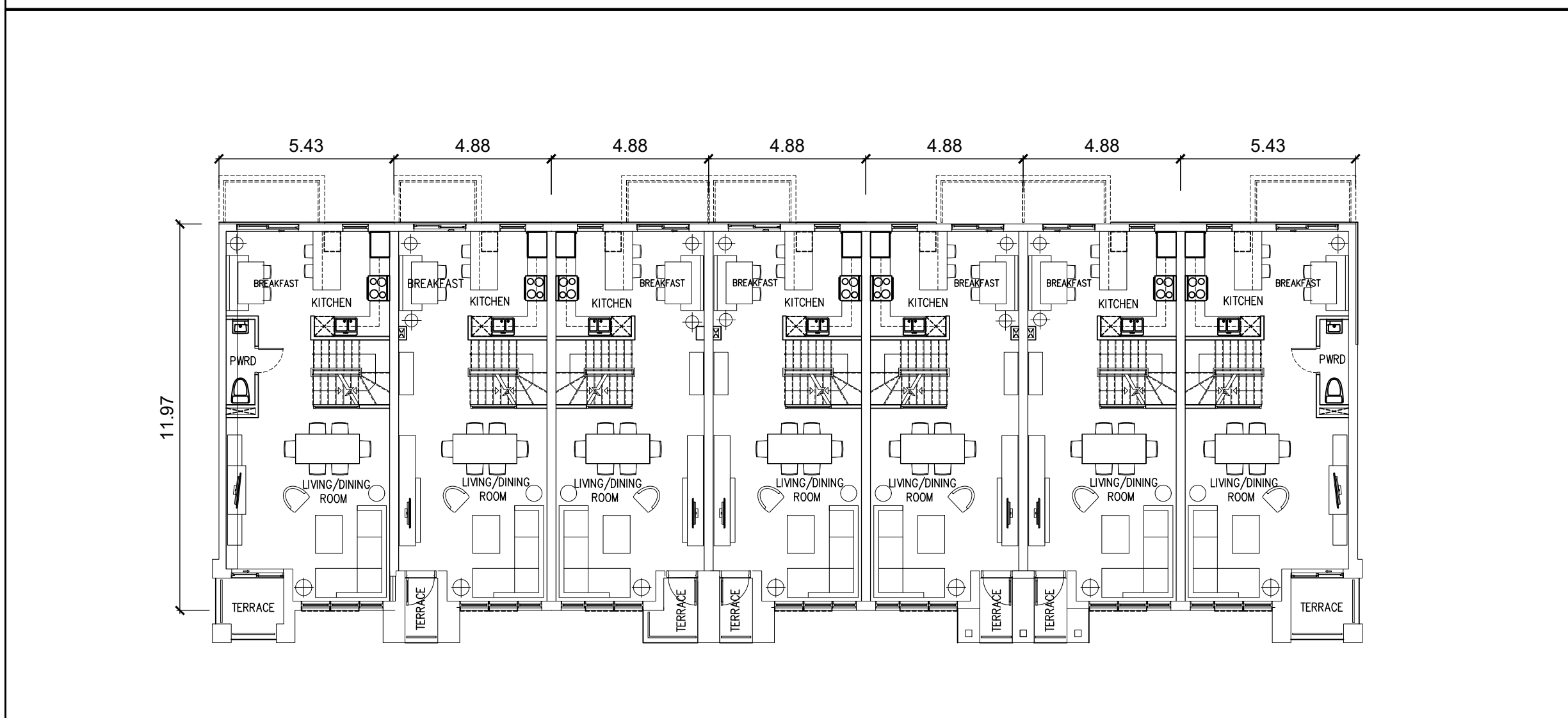
DRAWING TITLE  
**PLANS, SECTION & ELEVATIONS  
(REGULAR TOWNHOUSES R51)**  
Scale: As Noted  
Date: APR. 05, 2024  
Project No. 22129  
Drawn by: YA  
Checked by: RE  
Drawing No. A264

815 - 4788 YONGE ST. TORONTO  
ONTARIO M4M 1B7  
TEL: 416-224-0505 FAX: 416-224-0504

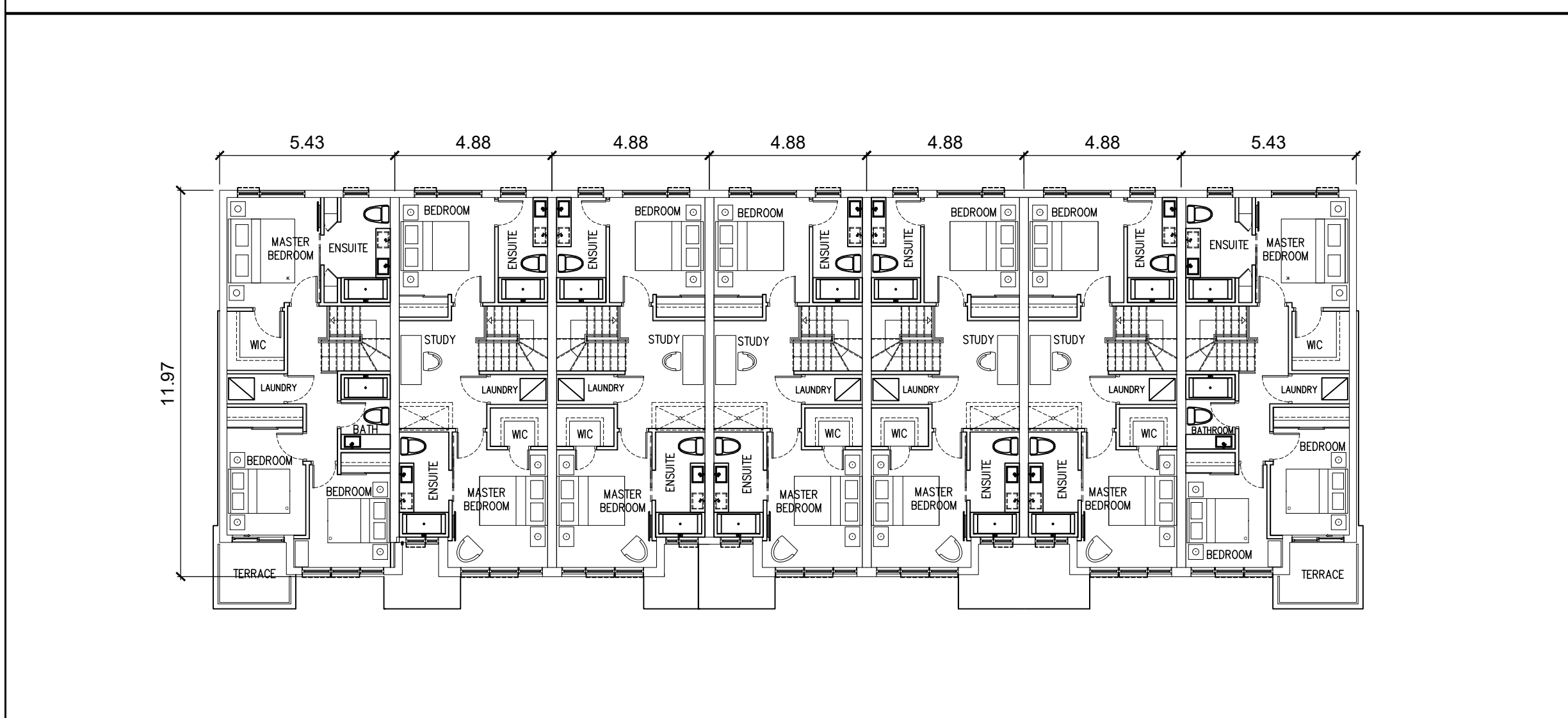




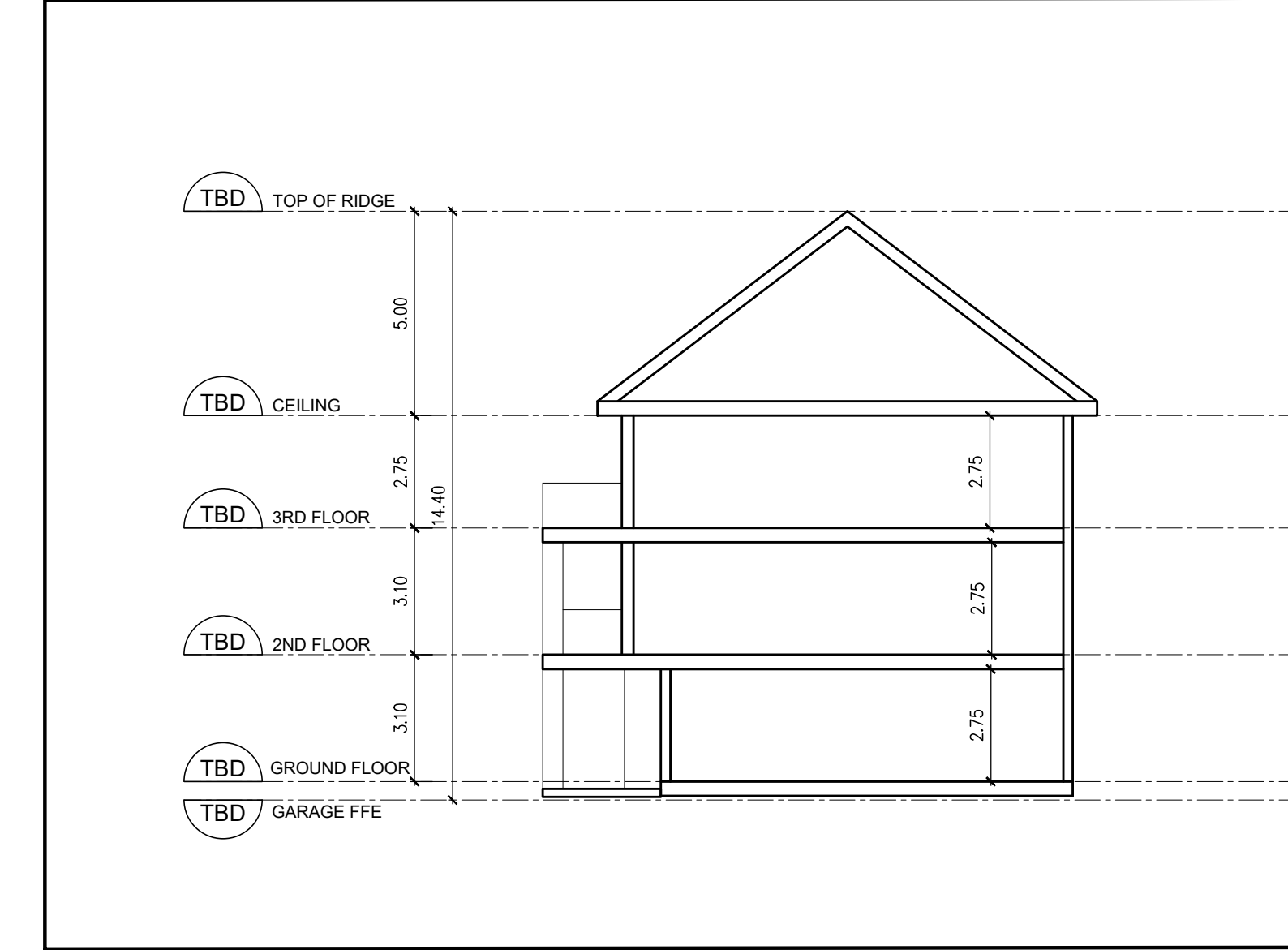
1 GROUND FLOOR PLAN  
A265 SCALE: 1/150



2 2ND FLOOR PLAN  
A265 SCALE: 1/150



3 3RD FLOOR PLAN  
A265 SCALE: 1/150



5 TYPICAL SCHEMATIC SECTION  
A265 SCALE: 1/150



6 NORTH ELEVATION  
A265 SCALE: 1/150



8 EAST ELEVATION  
A265 SCALE: 1/150



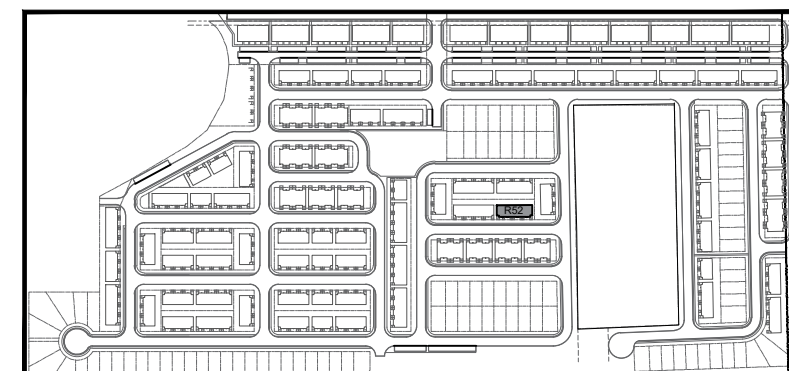
7 SOUTH ELEVATION  
A265 SCALE: 1/150

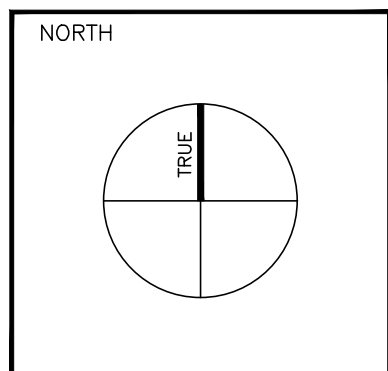


9 WEST ELEVATION  
A265 SCALE: 1/150

NOTE: REFER TO GRADING PLAN FOR FINISHED FLOOR ELEVATION

ALL DRAWINGS AND RELATED DOCUMENTS ARE THE COPYRIGHT PROPERTY OF ICON ARCHITECTS INC. AND MUST BE RETURNED UPON REQUEST. REPRODUCTION OF DRAWINGS AND RELATED DOCUMENTS IN WHOLE OR IN PART IS FORBIDDEN WITHOUT WRITTEN PERMISSION OF ICON ARCHITECTS INC. ALL DIMENSIONS AND MEASUREMENTS MUST BE CHECKED AND VERIFIED BY THE CONTRACTOR. THE CONTRACTOR MUST REPORT ALL DISCREPANCIES AND ERRORS OR OMISSIONS TO THE ARCHITECT IN WRITING. THIS DRAWING IS NOT FOR CONSTRUCTION UNLESS IT CLEARLY STATES "ISSUED FOR CONSTRUCTION" BY THE ARCHITECT ON THE REVISION COLUMN. DO NOT SCALE DRAWINGS.



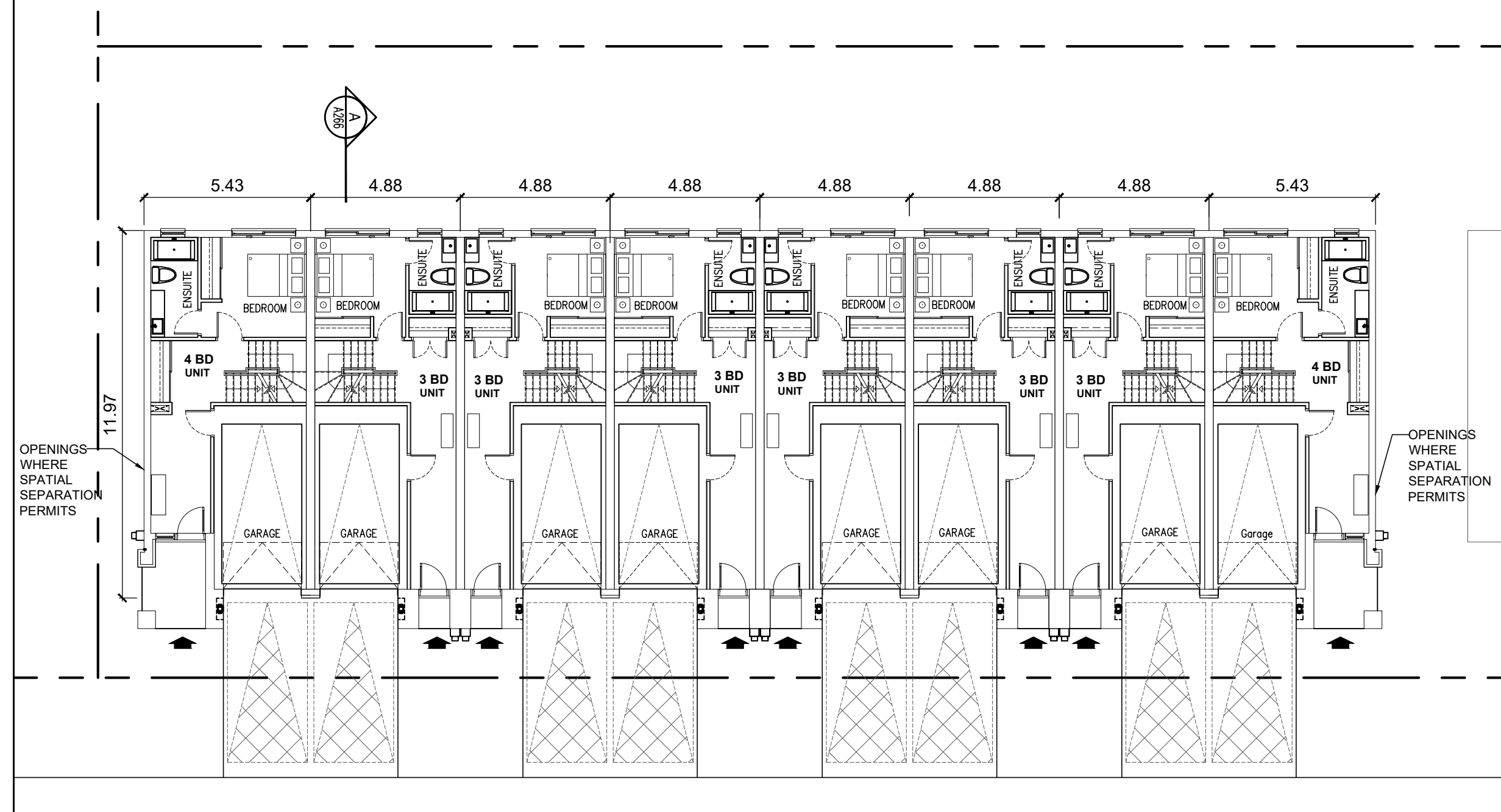
KILLALY STREET W  
(PART OF LOTS 31,32,33 CONCESSION 1 & PART OF ROAD ALLOWANCE BETWEEN TOWNSHIPS OF WAINFLEET & HUMBERSTONE, PART OF ROAD ALLOWANCE BETWEEN LOTS 32 & 33) PORT COLBORNE, ON

ISSUED FOR PERMITS 2024/04/25

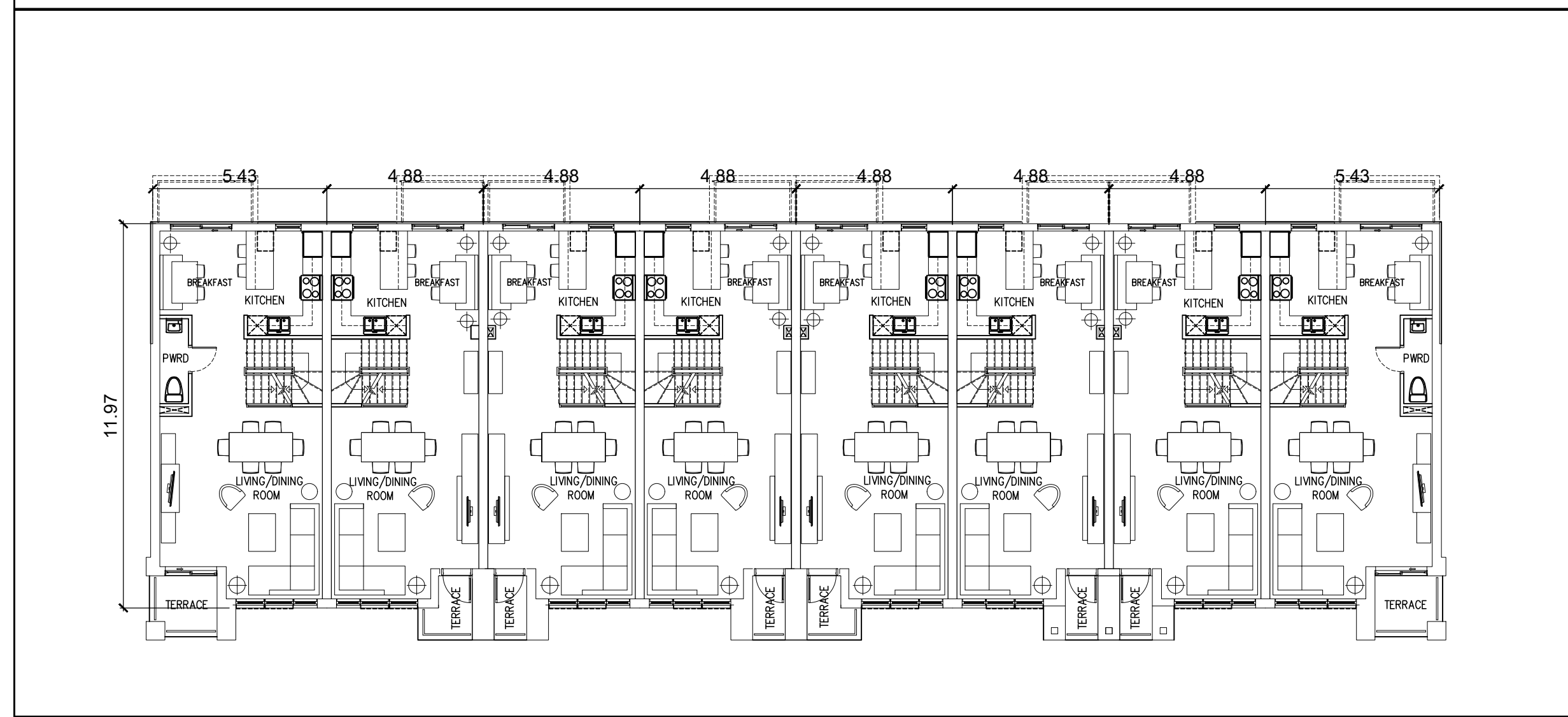
DRAWING TITLE  
**PLANS, SECTION & ELEVATIONS (REGULAR TOWNHOUSES R52)**  
Scale: As Noted  
Date: APR. 05, 2024  
Project No. 22129  
Drawn by: YA  
Checked by: RE  
Drawing No. A265

815-4788 YONGE ST. TORONTO ONTARIO M4M 1B7 CANADA TEL: 416-224-0505 FAX: 416-224-0504

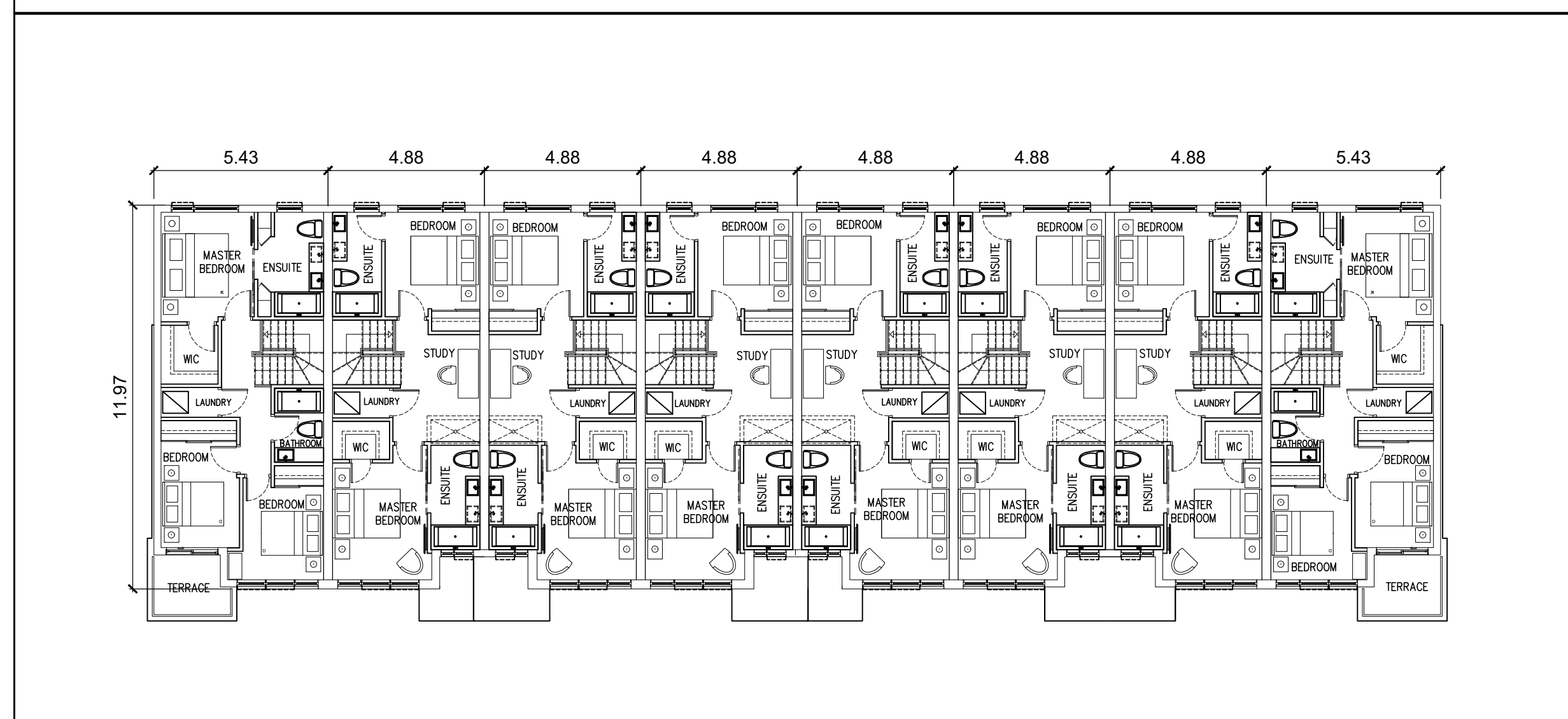




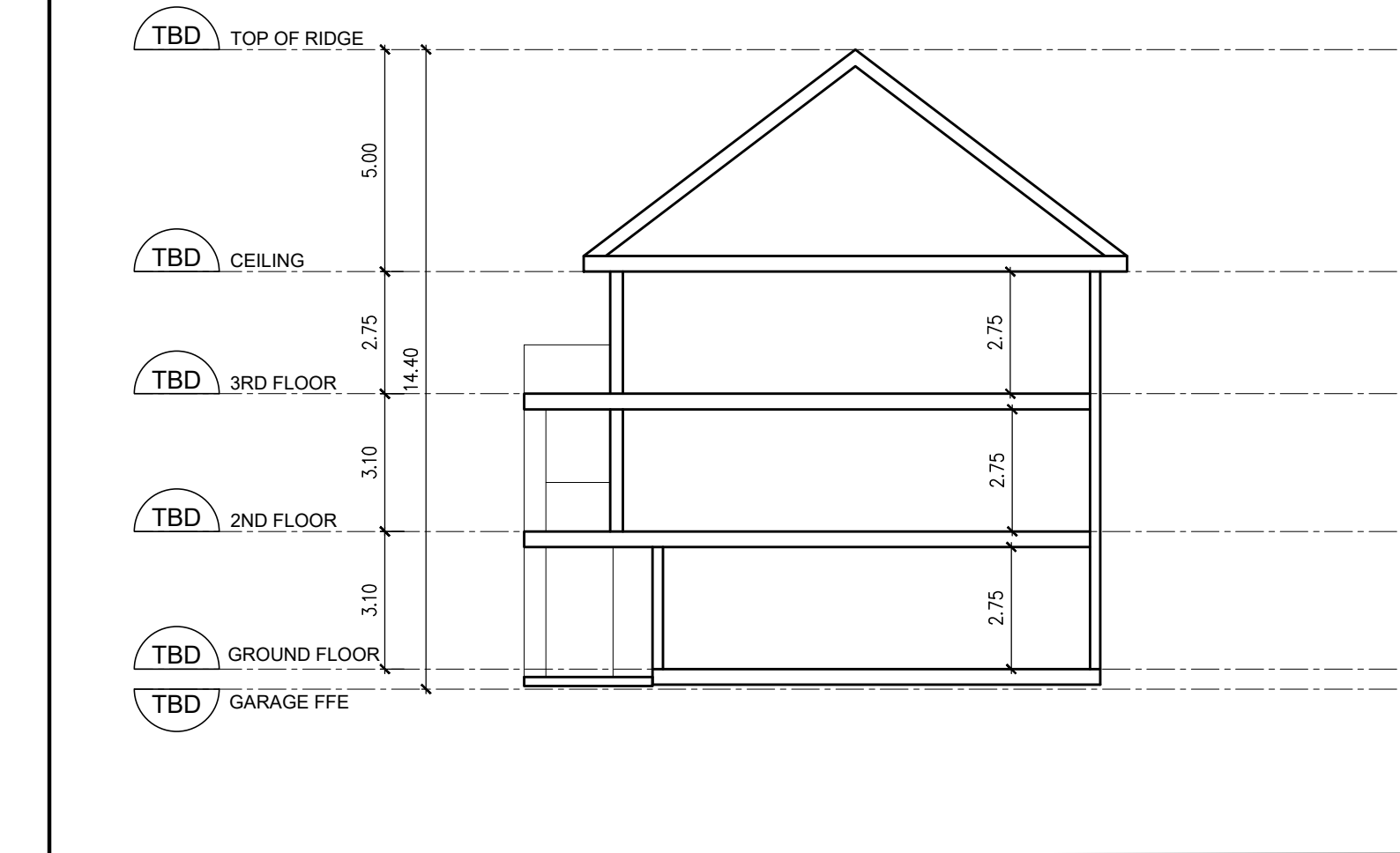
1 GROUND FLOOR PLAN  
SCALE: 1/150



2 2ND FLOOR PLAN  
SCALE: 1/150



3 3RD FLOOR PLAN  
SCALE: 1/150



5 TYPICAL SCHEMATIC SECTION  
SCALE: 1/150



6 NORTH ELEVATION  
SCALE: 1/150



8 EAST ELEVATION  
SCALE: 1/150



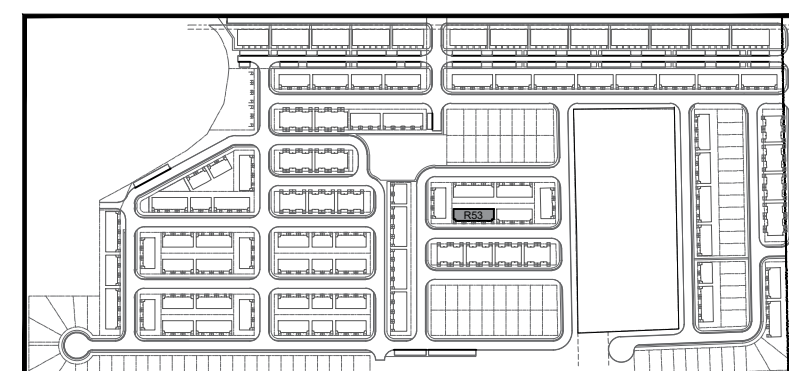
7 SOUTH ELEVATION  
SCALE: 1/150



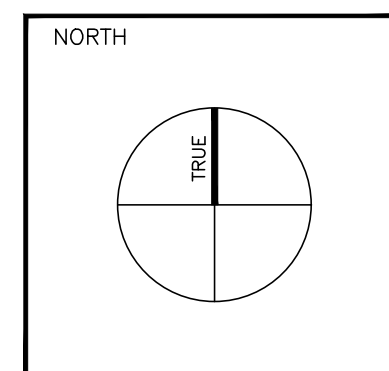
9 WEST ELEVATION  
SCALE: 1/150

NOTE: REFER TO GRADING PLAN FOR FINISHED FLOOR ELEVATION

ALL DRAWINGS AND RELATED DOCUMENTS ARE THE COPYRIGHT PROPERTY OF ICON ARCHITECTS INC. AND MUST BE RETURNED UPON REQUEST. REPRODUCTION OF DRAWINGS AND RELATED DOCUMENTS IN WHOLE OR IN PART IS FORBIDDEN WITHOUT WRITTEN PERMISSION OF ICON ARCHITECTS INC. ALL DIMENSIONS AND MEASUREMENTS MUST BE CHECKED AND VERIFIED BY THE CONTRACTOR. THE CONTRACTOR MUST REPORT ALL DISCREPANCIES AND ERRORS OR OMISSIONS TO THE ARCHITECT IN WRITING. THIS DRAWING IS NOT FOR CONSTRUCTION UNLESS IT CLEARLY STATES "ISSUED FOR CONSTRUCTION" BY THE ARCHITECT ON THE REVISION COLUMN. DO NOT SCALE DRAWINGS.



NO.	REVISION	DATE	BY



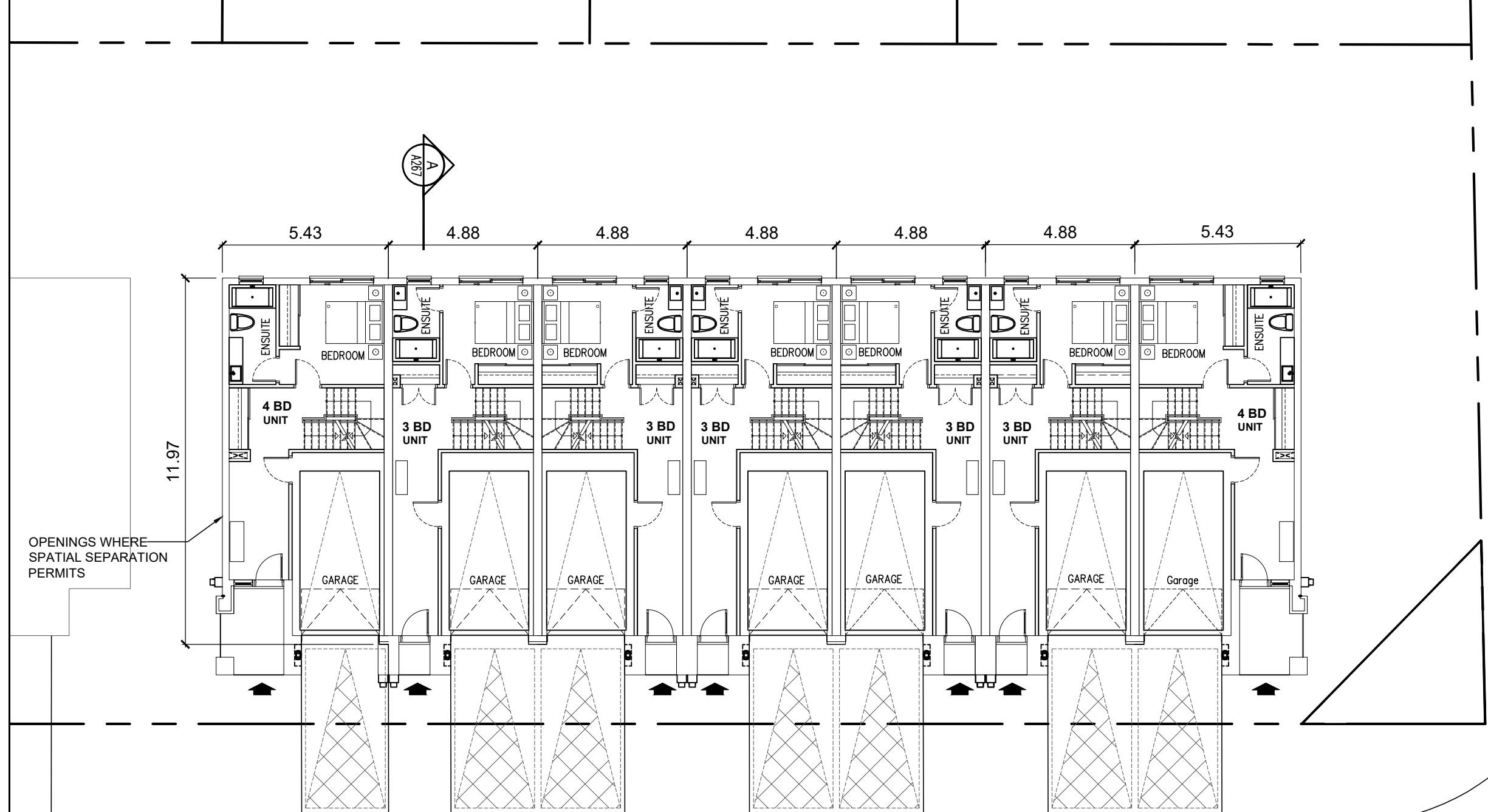
KILLALY STREET W  
(PART OF LOTS 31,32,33 CONCESSION 1 & PART OF ROAD ALLOWANCE BETWEEN TOWNSHIPS OF WAINFLEET & HUMBERSTONE, PART OF ROAD ALLOWANCE BETWEEN LOTS 32 & 33)  
PORT COLBORNE, ON

ISSUED FOR REVISION: 2024.04.05

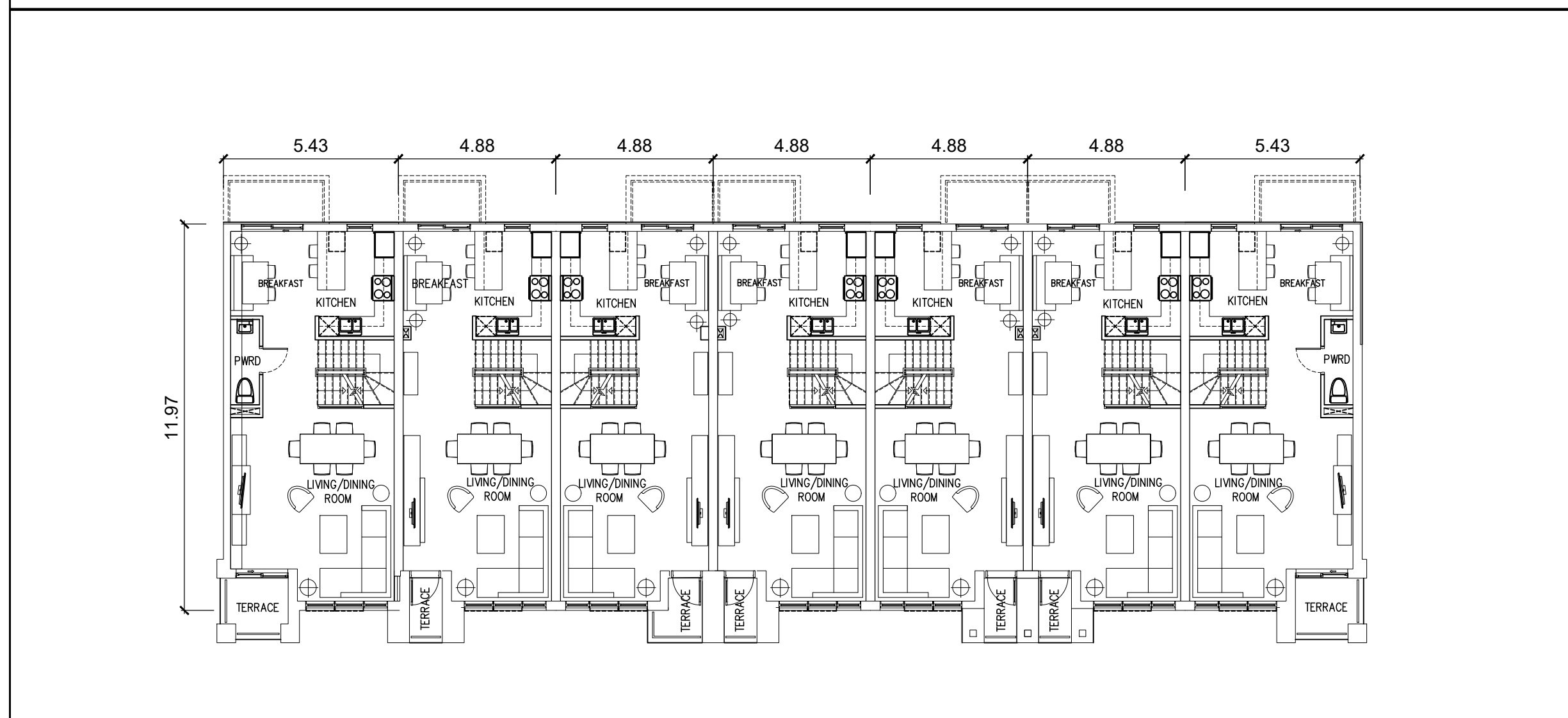
DRAWING TITLE  
**PLANS, SECTION & ELEVATIONS (REGULAR TOWNHOUSES R53)**  
Scale: As Noted  
Date: APR. 05, 2024  
Project No. 22129  
Drawn by: YA  
Checked by: RE  
Drawing No. A266

815 - 4788 YONGE ST. TORONTO, ONTARIO M4N 1W4  
TEL: 416-224-0505 FAX: 416-224-0504

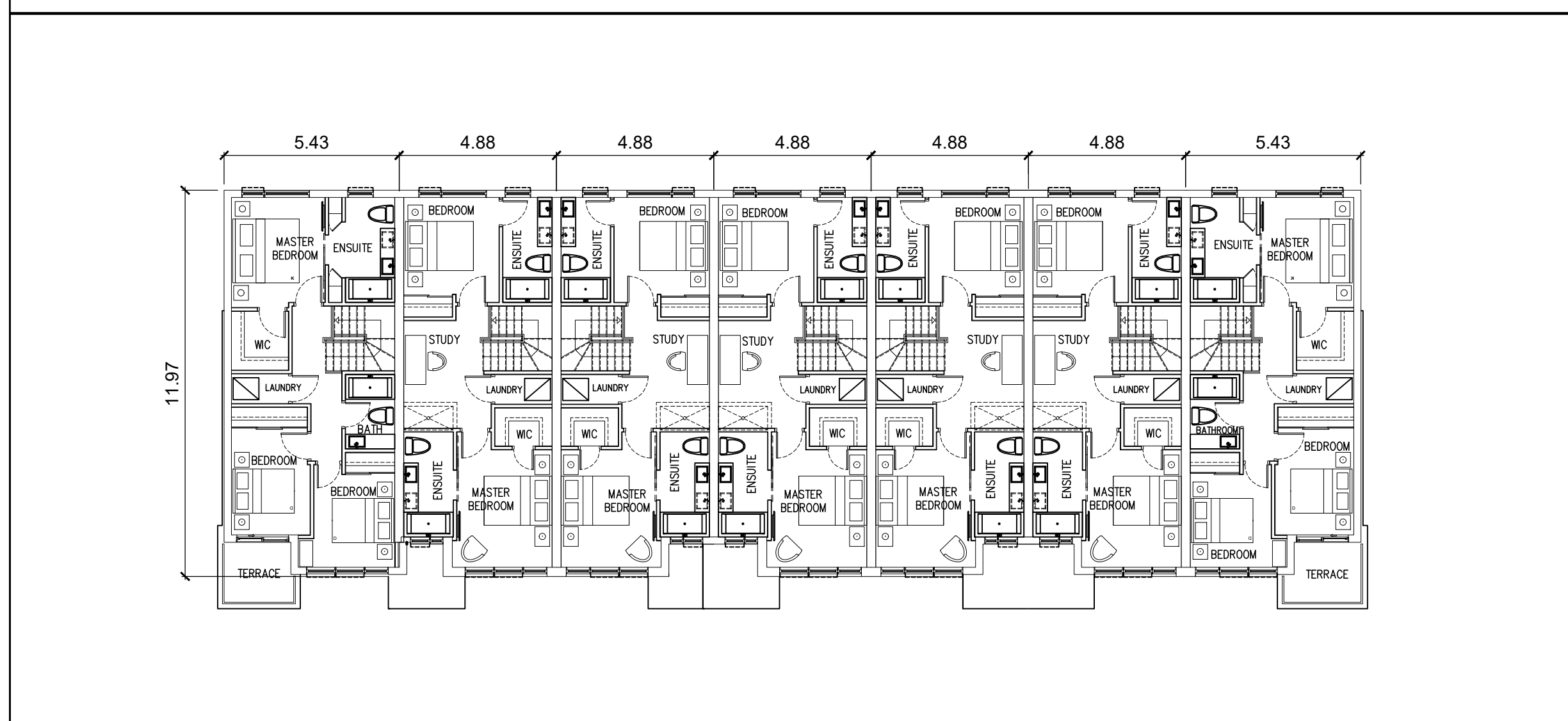




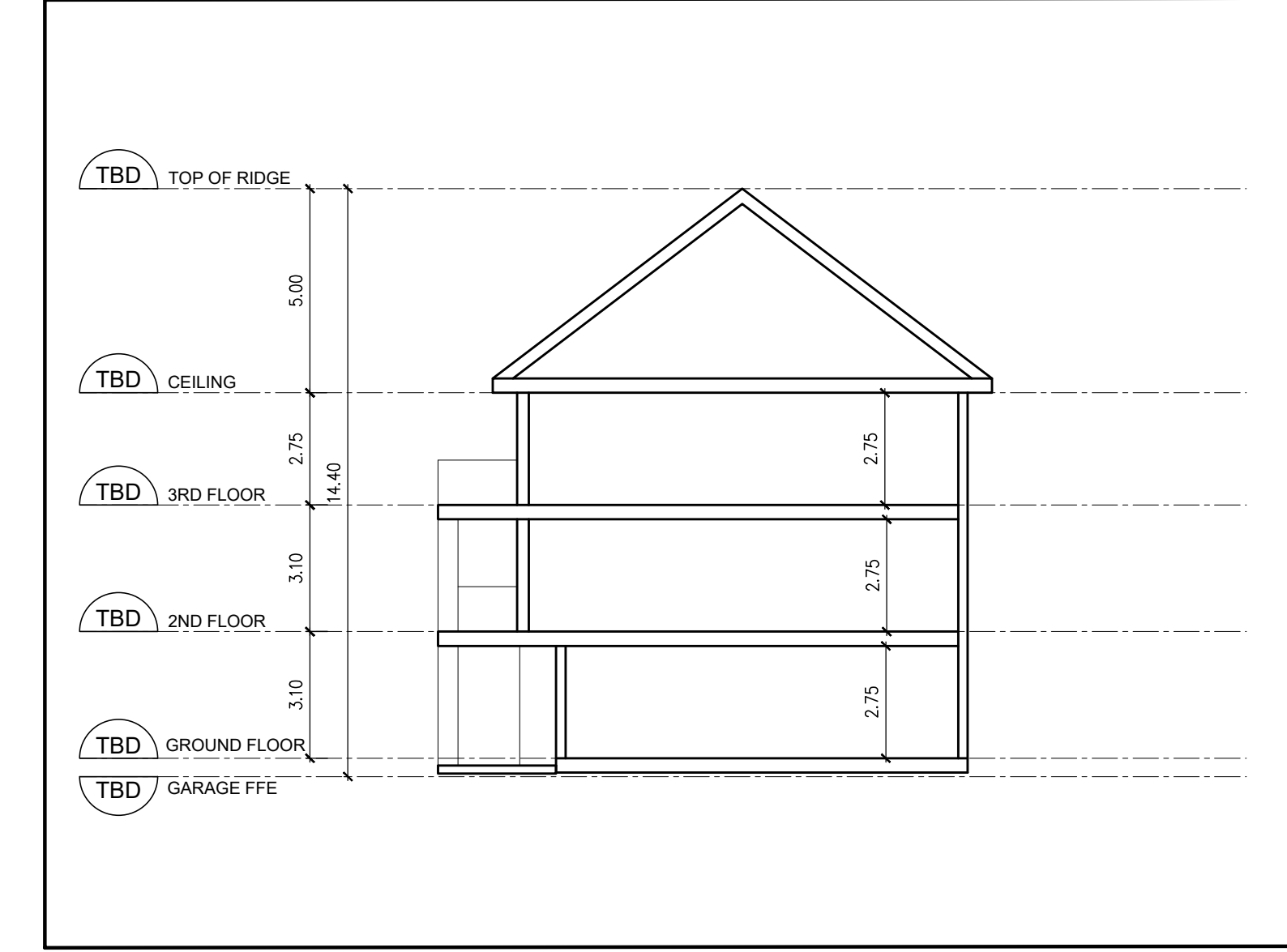
1 GROUND FLOOR PLAN  
SCALE: 1/150



2 2ND FLOOR PLAN  
SCALE: 1/150



3 3RD FLOOR PLAN  
SCALE: 1/150



5 TYPICAL SCHEMATIC SECTION  
SCALE: 1/150



6 EAST ELEVATION  
SCALE: 1/150



8 NORTH ELEVATION  
SCALE: 1/150



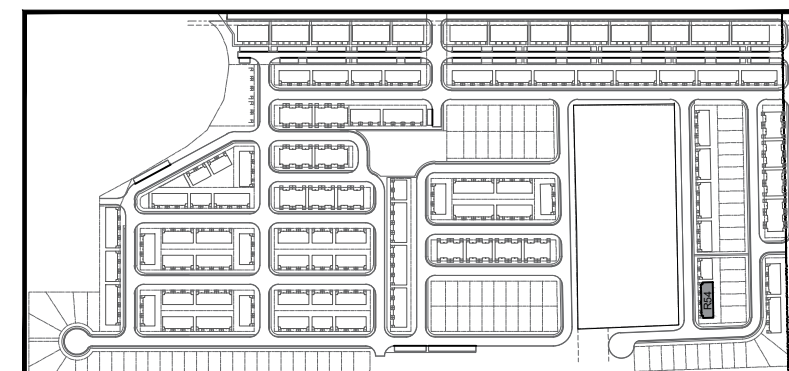
7 WEST ELEVATION  
SCALE: 1/150

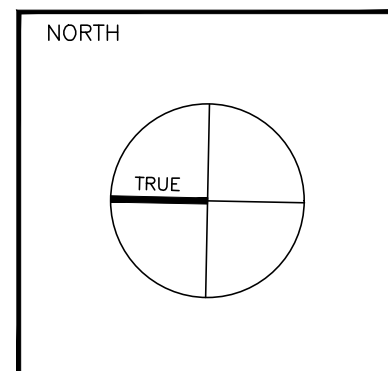


9 SOUTH ELEVATION  
SCALE: 1/150

NOTE: REFER TO GRADING PLAN FOR FINISHED FLOOR ELEVATION

ALL DRAWINGS AND RELATED DOCUMENTS ARE THE COPYRIGHT PROPERTY OF ICON ARCHITECTS INC. AND MUST BE RETURNED UPON REQUEST. REPRODUCTION OF DRAWINGS AND RELATED DOCUMENTS IN WHOLE OR IN PART IS FORBIDDEN WITHOUT WRITTEN PERMISSION OF ICON ARCHITECTS INC. ALL DIMENSIONS AND MEASUREMENTS MUST BE CHECKED AND VERIFIED BY THE CONTRACTOR. THE CONTRACTOR MUST REPORT ALL DISCREPANCIES AND ERRORS OR OMISSIONS TO THE ARCHITECT IN WRITING. THIS DRAWING IS NOT FOR CONSTRUCTION UNLESS IT CLEARLY STATES "ISSUED FOR CONSTRUCTION" BY THE ARCHITECT ON THE REVISION COLUMN. DO NOT SCALE DRAWINGS.



KILLALY STREET W  
(PART OF LOTS 31,32,33 CONCESSION 1 & PART OF ROAD ALLOWANCE BETWEEN TOWNSHIPS OF WAINFLEET & HUMBERSTONE, PART OF ROAD ALLOWANCE BETWEEN LOTS 32 & 33)  
PORT COLBORNE, ON

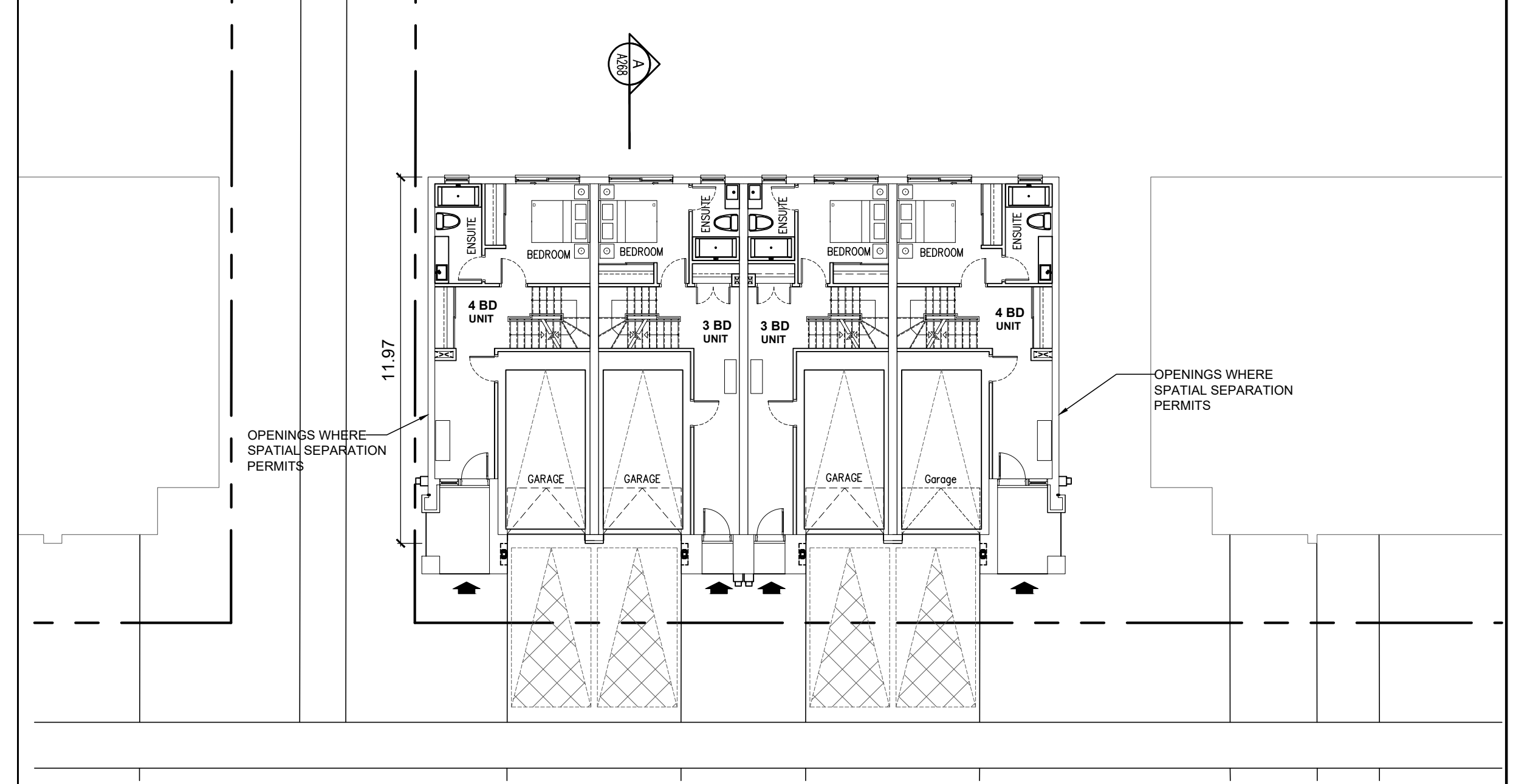
CONTRACTORS MUST CHECK AND VERIFY ALL DIMENSIONS ON THE JOB AND REPORT ANY DISCREPANCIES TO ARCHITECT BEFORE PROCEEDING WITH WORK. ALL PRINTS AND REPRODUCTIONS ARE THE PROPERTY OF THE ARCHITECT AND MUST BE RETURNED AT THE COMPLETION OF THE WORK. DRAWINGS SHOULD NOT BE SCALE.

DRAWING TITLE  
**PLANS, SECTION & ELEVATIONS (REGULAR TOWNHOUSES R54)**  
Scale: As Noted  
Date: APR. 05, 2024  
Project No. 22129  
Drawn by: YA  
Checked by: RE  
Drawing No. A267

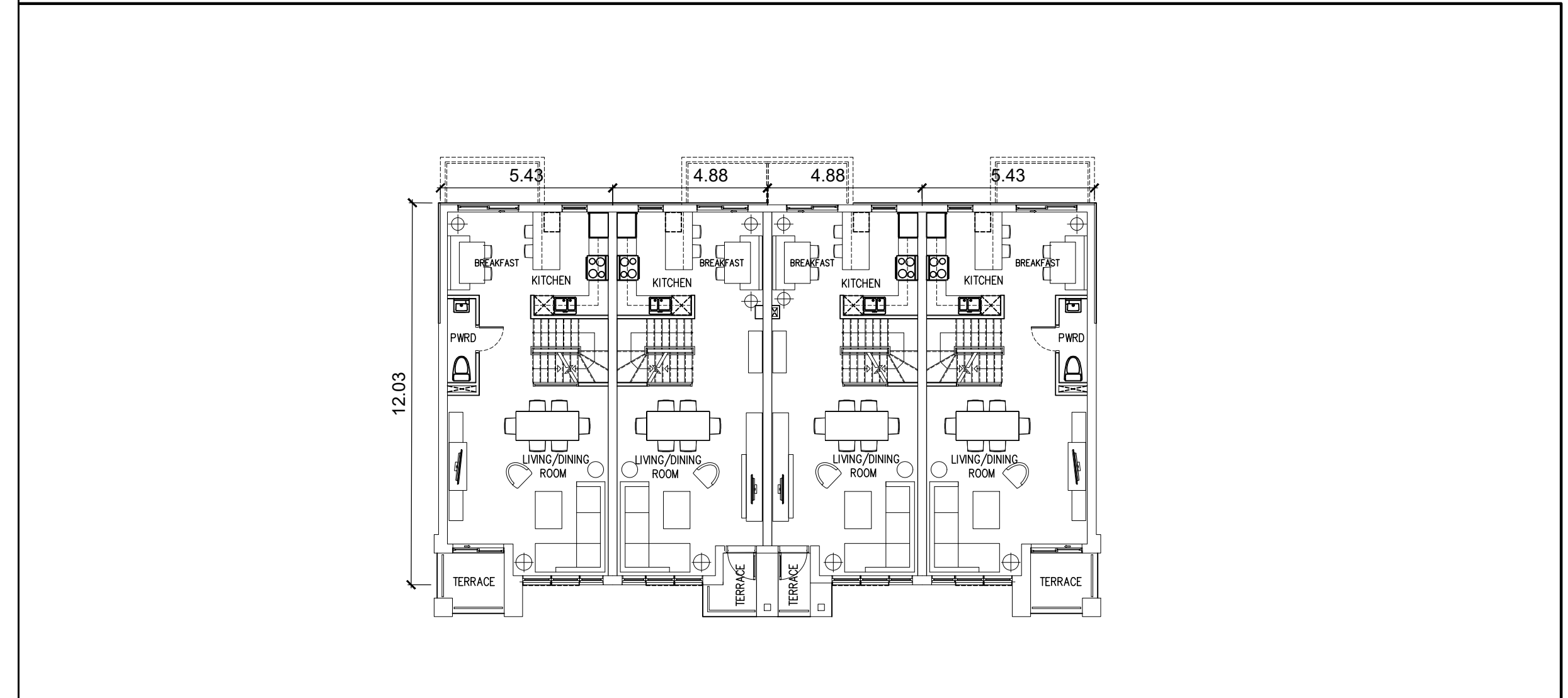
815 - 4788 YONGE ST. TORONTO ONTARIO  
M4M 1B7 CANADA  
TEL: 416-224-0505 FAX: 416-224-0504



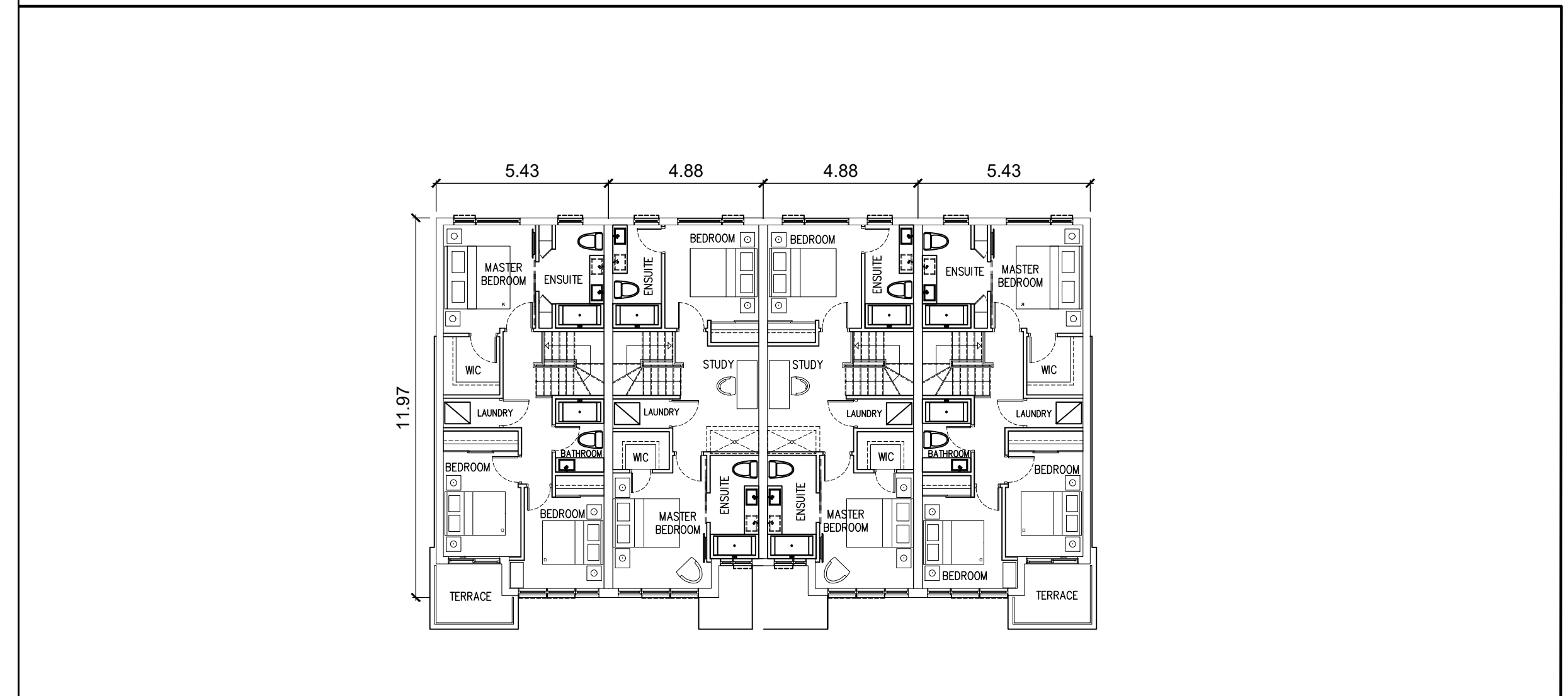




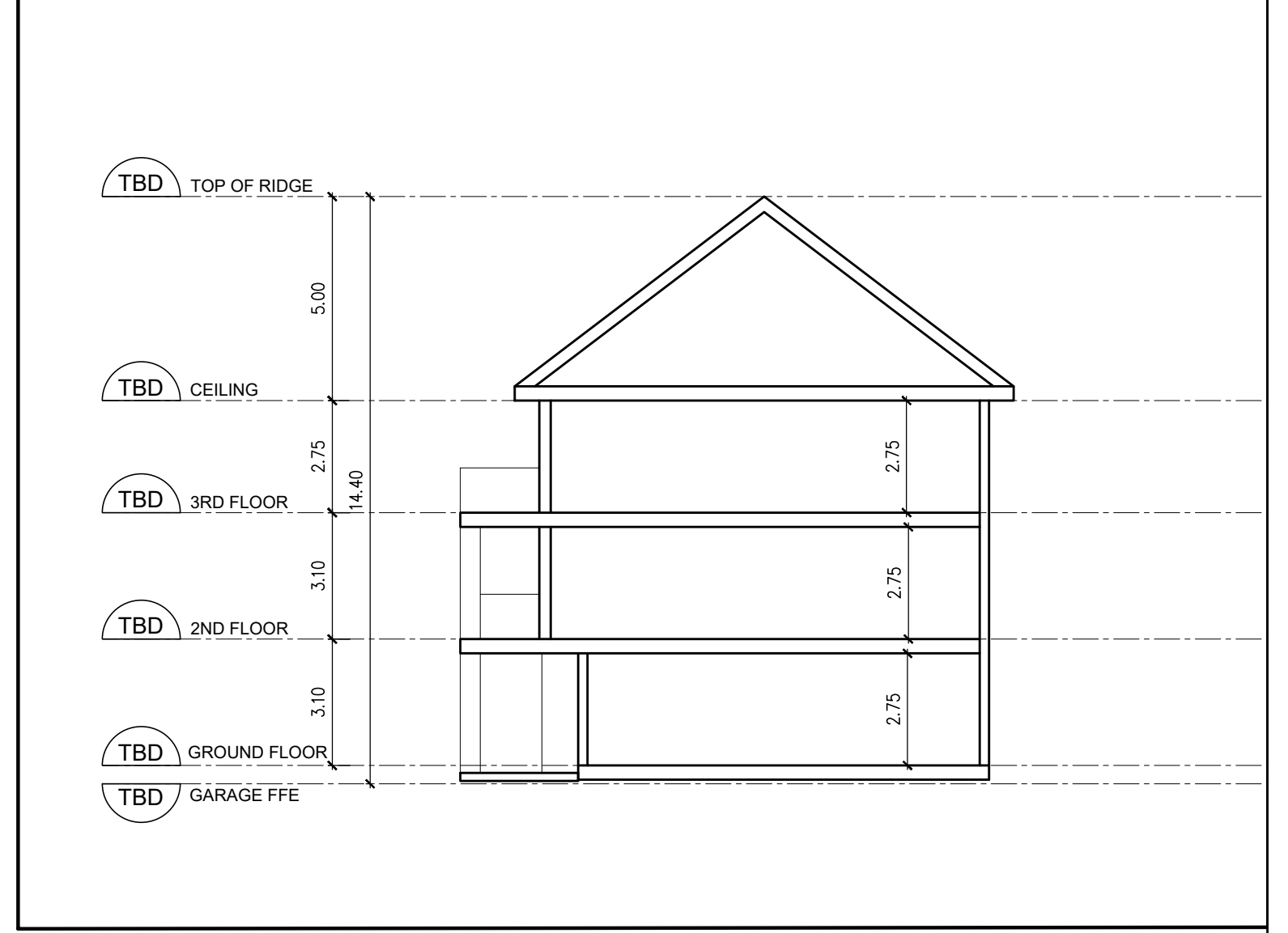
1 GROUND FLOOR PLAN  
SCALE: 1/150



2 2ND FLOOR PLAN  
SCALE: 1/150



3 3RD FLOOR PLAN  
SCALE: 1/150



5 TYPICAL SCHEMATIC SECTION  
SCALE: 1/150



6 EAST ELEVATION  
SCALE: 1/150



8 NORTH ELEVATION  
SCALE: 1/150



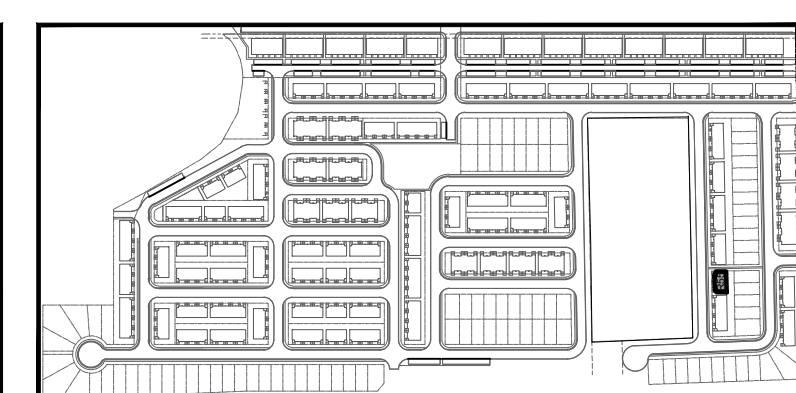
7 WEST ELEVATION  
SCALE: 1/150



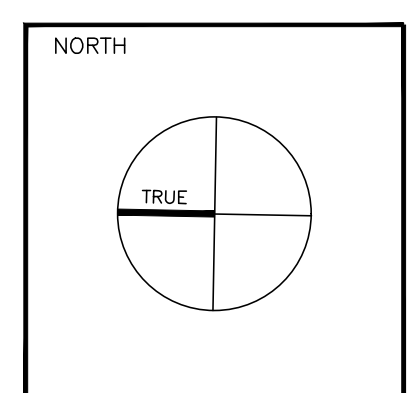
9 SOUTH ELEVATION  
SCALE: 1/150

NOTE: REFER TO GRADING PLAN FOR FINISHED FLOOR ELEVATION

ALL DRAWINGS AND RELATED DOCUMENTS ARE THE COPYRIGHT PROPERTY OF ICON ARCHITECTS INC. AND MUST BE RETURNED UPON REQUEST. REPRODUCTION OF DRAWINGS AND RELATED DOCUMENTS IN WHOLE OR IN PART IS FORBIDDEN WITHOUT WRITTEN PERMISSION OF ICON ARCHITECTS INC. ALL DIMENSIONS AND MEASUREMENTS MUST BE CHECKED AND VERIFIED BY THE CONTRACTOR. THE CONTRACTOR MUST REPORT ALL DISCREPANCIES AND ERRORS OR OMISSIONS TO THE ARCHITECT IN WRITING. THIS DRAWING IS NOT FOR CONSTRUCTION UNLESS IT CLEARLY STATES "ISSUED FOR CONSTRUCTION" BY THE ARCHITECT ON THE REVISION COLUMN. DO NOT SCALE DRAWINGS.



NO.	DESCRIPTION	DATE

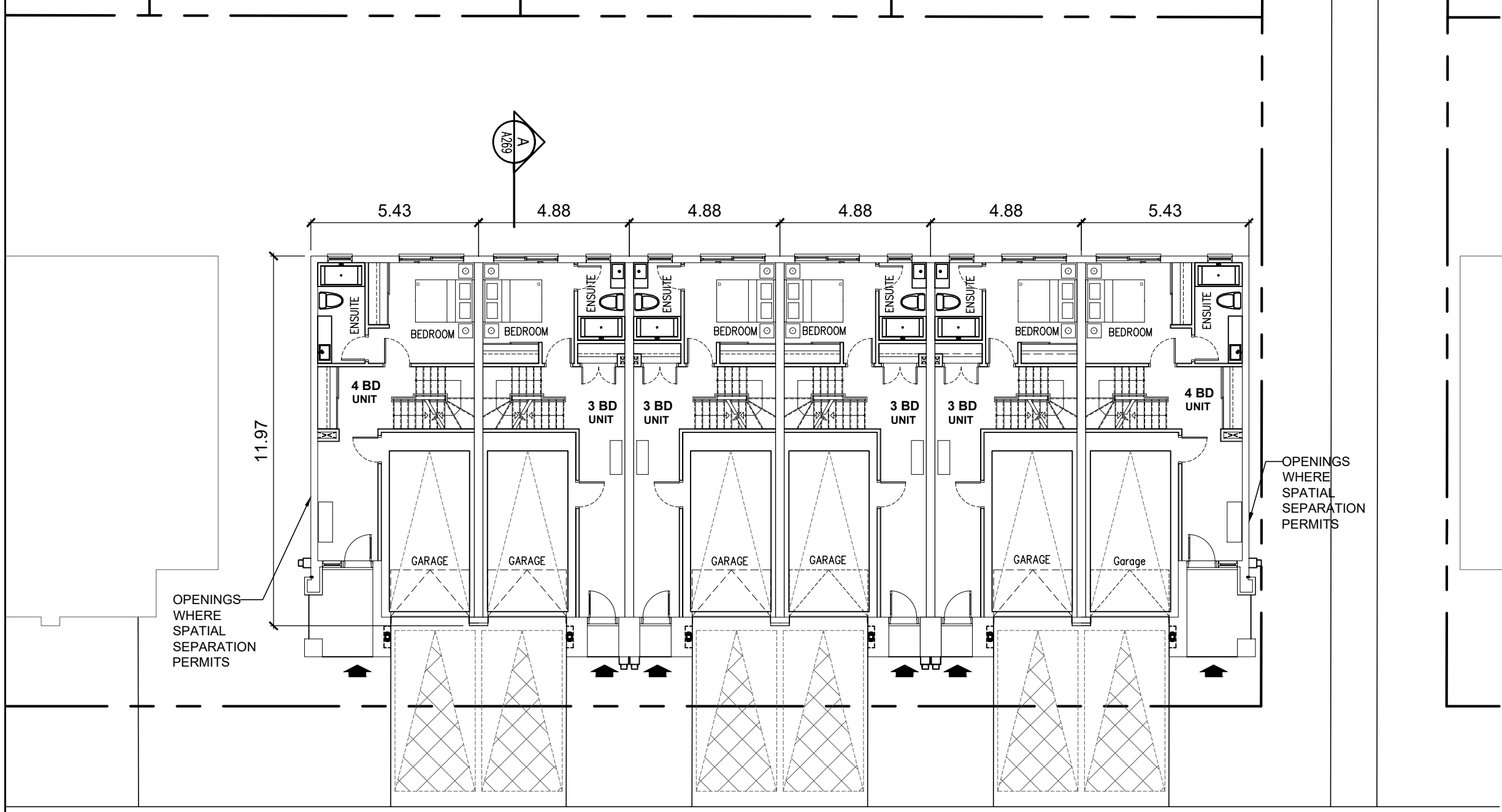


KILLALY STREET W  
(PART OF LOTS 31,32,33 CONCESSION 1 & PART OF ROAD ALLOWANCE BETWEEN TOWNSHIPS OF WAINFLEET & HUMBERSTONE, PART OF ROAD ALLOWANCE BETWEEN LOTS 32 & 33)  
PORT COLBORNE, ON

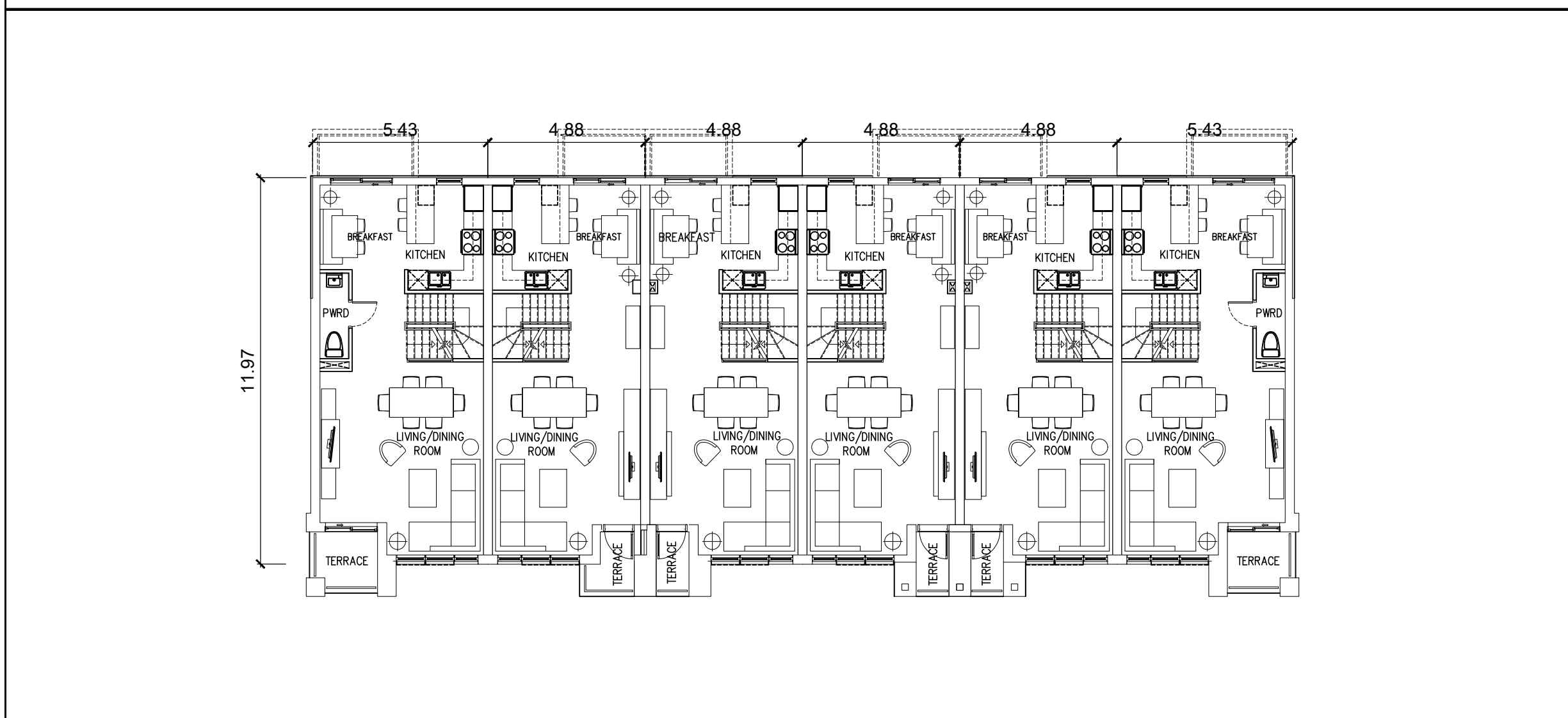

DRAWING TITLE  
**PLANS, SECTION & ELEVATIONS (REGULAR TOWNHOUSES R55)**  
Scale: As Noted  
Date: APR. 05, 2024  
Project No. 22129  
Drawn by: YA  
Checked by: RE  
Drawing No. A268

815 - 4786 YONGE ST. TORONTO ONTARIO M4M 1B7  
TEL: 416-224-0505 FAX: 416-224-0504

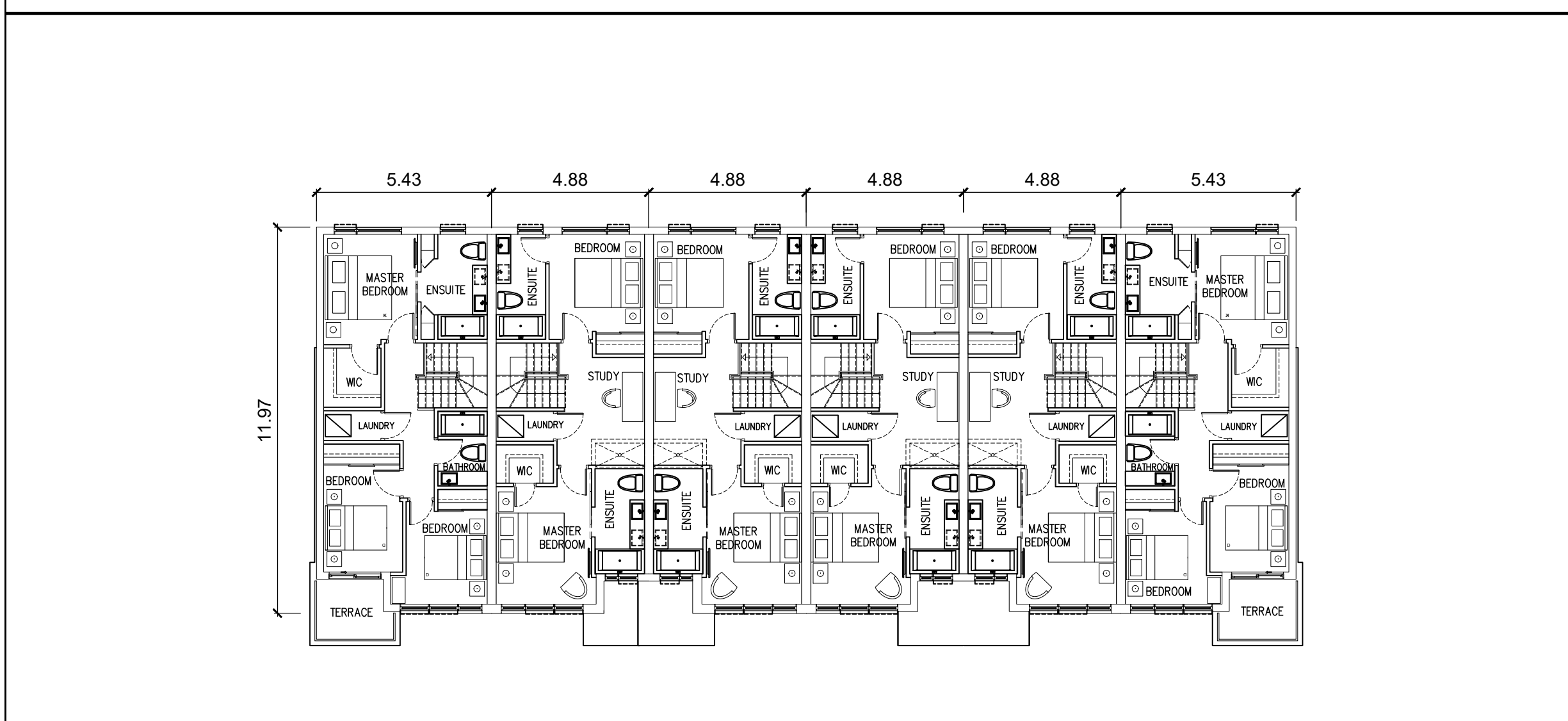




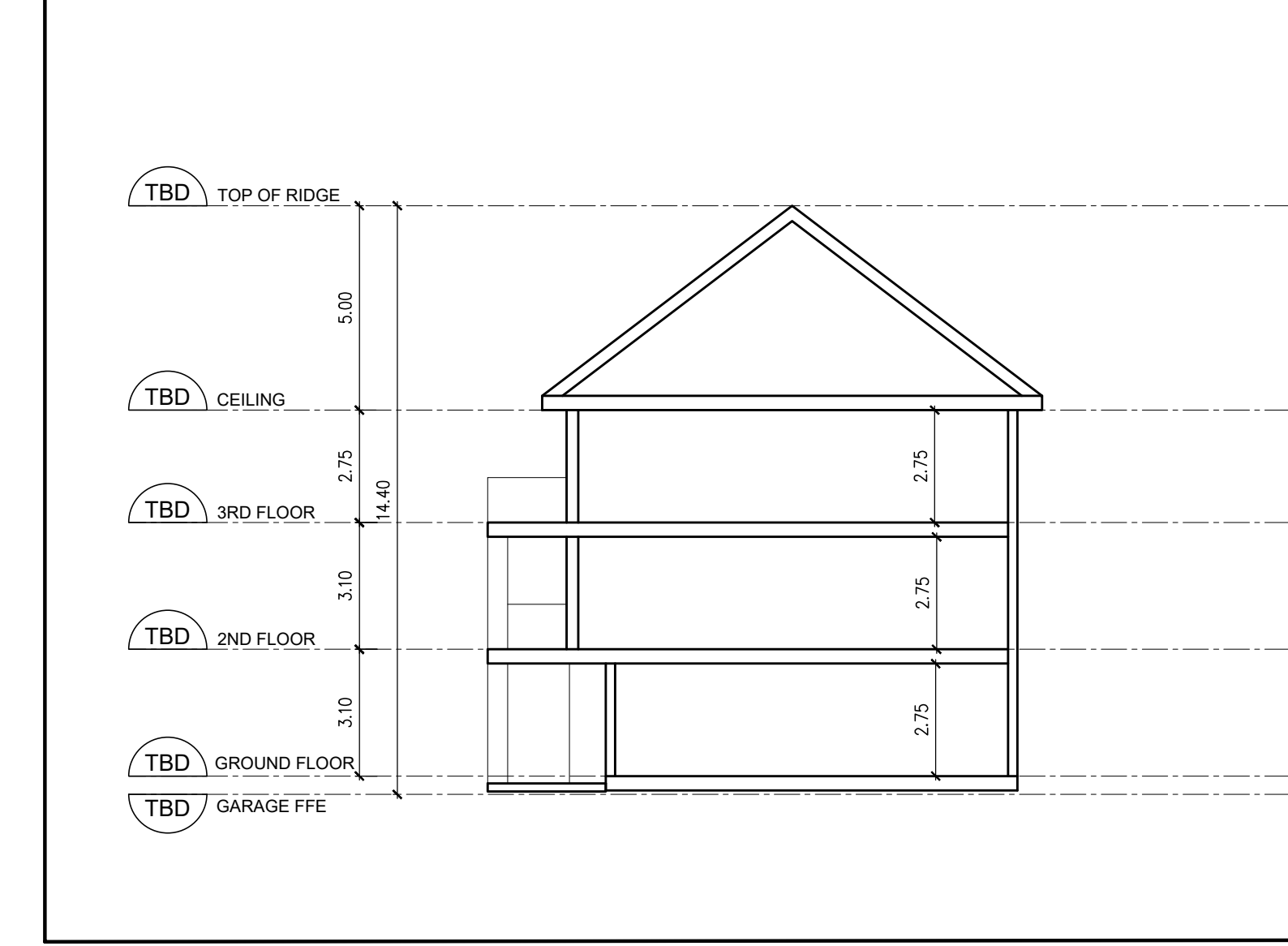
1 GROUND FLOOR PLAN  
SCALE: 1/150



2 2ND FLOOR PLAN  
SCALE: 1/150



3 3RD FLOOR PLAN  
SCALE: 1/150



5 TYPICAL SCHEMATIC SECTION  
SCALE: 1/150



6 EAST ELEVATION  
SCALE: 1/150



8 NORTH ELEVATION  
SCALE: 1/150



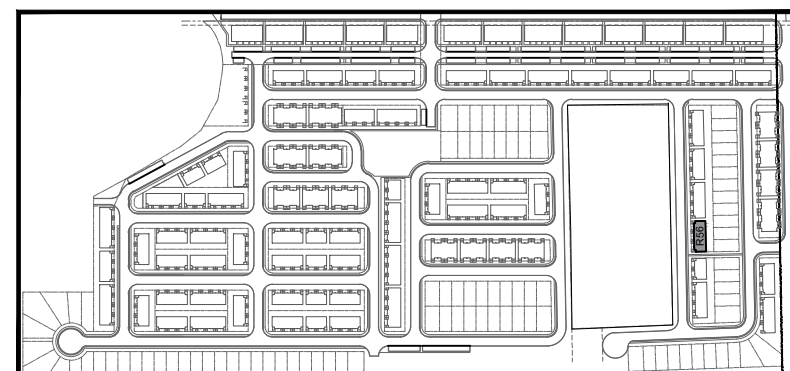
7 WEST ELEVATION  
SCALE: 1/150

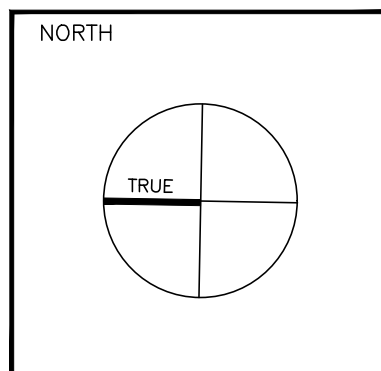


9 SOUTH ELEVATION  
SCALE: 1/150

NOTE: REFER TO GRADING PLAN FOR FINISHED FLOOR ELEVATION

ALL DRAWINGS AND RELATED DOCUMENTS ARE THE COPYRIGHT PROPERTY OF ICON ARCHITECTS INC. AND MUST BE RETURNED UPON REQUEST. REPRODUCTION OF DRAWINGS AND RELATED DOCUMENTS IN WHOLE OR IN PART IS FORBIDDEN WITHOUT WRITTEN PERMISSION OF ICON ARCHITECTS INC. ALL DIMENSIONS AND MEASUREMENTS MUST BE CHECKED AND VERIFIED BY THE CONTRACTOR. THE CONTRACTOR MUST REPORT ALL DISCREPANCIES AND ERRORS OR OMISSIONS TO THE ARCHITECT IN WRITING. THIS DRAWING IS NOT FOR CONSTRUCTION UNLESS IT CLEARLY STATES "ISSUED FOR CONSTRUCTION" BY THE ARCHITECT ON THE REVISION COLUMN. DO NOT SCALE DRAWINGS.



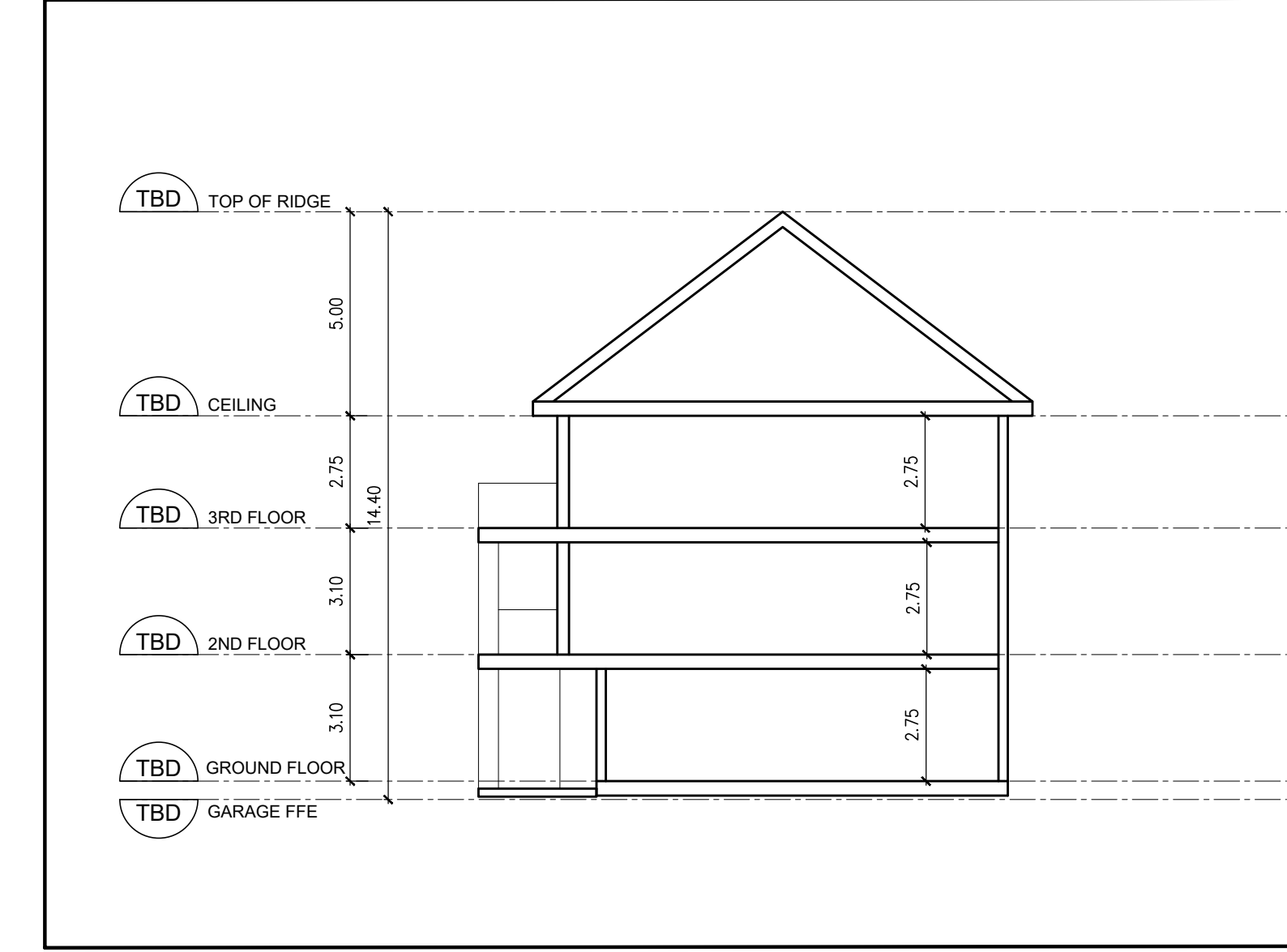
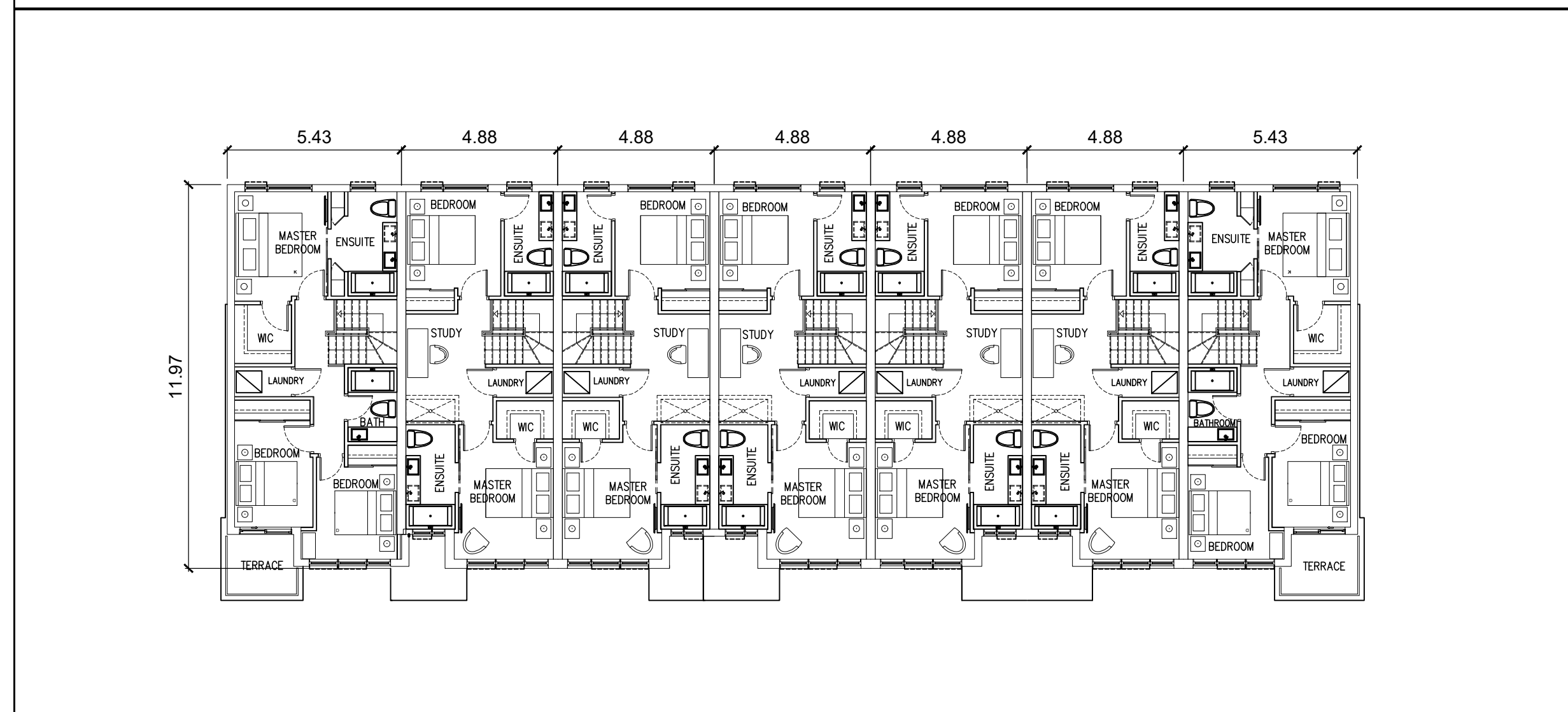
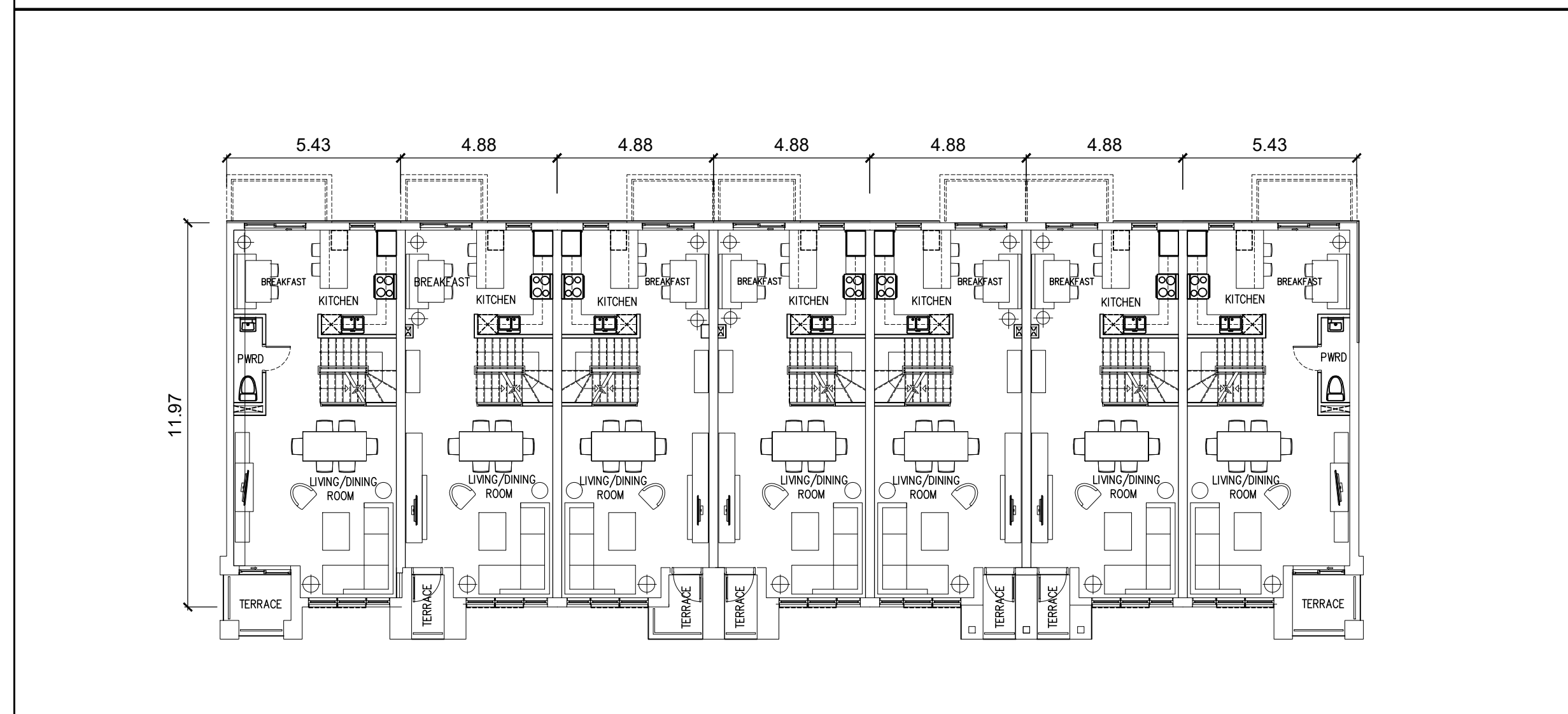
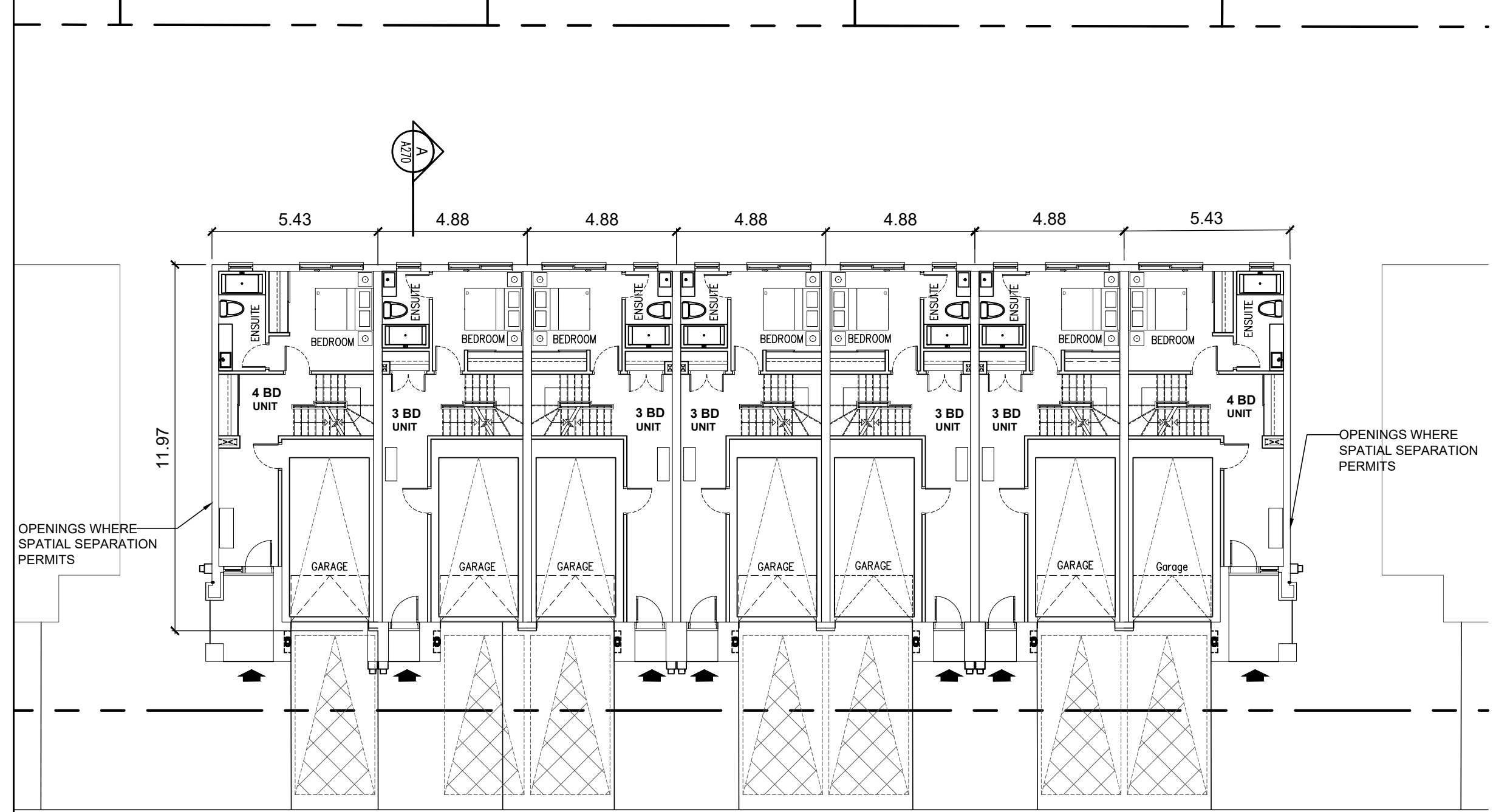
KILLALY STREET W  
(PART OF LOTS 31,32,33 CONCESSION 1 & PART OF ROAD ALLOWANCE BETWEEN TOWNSHIPS OF WAINFLEET & HUMBERSTONE, PART OF ROAD ALLOWANCE BETWEEN LOTS 32 & 33) PORT COLBORNE, ON



DRAWING TITLE  
**PLANS, SECTION & ELEVATIONS (REGULAR TOWNHOUSES R56)**  
Scale: As Noted  
Date: APR. 05, 2024  
Project No. 22129  
Drawn by: YA  
Checked by: RE  
Drawing No. A269

815 - 4788 YONGE ST. TORONTO ONTARIO M4M 1B7  
TEL: 416-224-0505 FAX: 416-224-0504


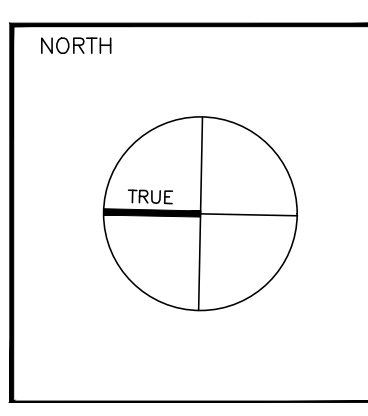




ALL DRAWINGS AND RELATED DOCUMENTS ARE THE COPYRIGHT PROPERTY OF ICON ARCHITECTS INC. AND MUST BE RETURNED UPON REQUEST. REPRODUCTION OF DRAWINGS AND RELATED DOCUMENTS IN WHOLE OR IN PART IS FORBIDDEN WITHOUT WRITTEN PERMISSION OF ICON ARCHITECTS INC. ALL DIMENSIONS AND MEASUREMENTS MUST BE CHECKED AND VERIFIED BY THE CONTRACTOR. THE CONTRACTOR MUST REPORT ALL DISCREPANCIES AND ERRORS OR OMISSIONS TO THE ARCHITECT IN WRITING. THIS DRAWING IS NOT FOR CONSTRUCTION UNLESS IT CLEARLY STATES "ISSUED FOR CONSTRUCTION" BY THE ARCHITECT ON THE REVISION COLUMN. DO NOT SCALE DRAWINGS.

ISSUED FOR CONSTRUCTION 2024.04.05

CONTRACTORS MUST CHECK AND VERIFY ALL DIMENSIONS ON THE JOB AND REPORT ANY DISCREPANCIES TO ARCHITECT BEFORE PROCEEDING WITH WORK. ALL PRINTS AND REVISIONS ARE THE PROPERTY OF THE ARCHITECT AND MUST BE RETURNED AT THE COMPLETION OF THE WORK. DRAWING SHOULD NOT BE SCALE.



KILLALY STREET W  
(PART OF LOTS 31,32,33 CONCESSION 1 & PART OF ROAD ALLOWANCE BETWEEN TOWNSHIPS OF WAINFLEET & HUMBERSTONE, PART OF ROAD ALLOWANCE BETWEEN LOTS 32 & 33)  
PORT COLBORNE, ON

DRAWING TITLE  
**PLANS, SECTION & ELEVATIONS (REGULAR TOWNHOUSES R57)**

Scale:  
As Noted

Date:  
APR. 05, 2024

Project No.  
22129

Drawn by:  
YA

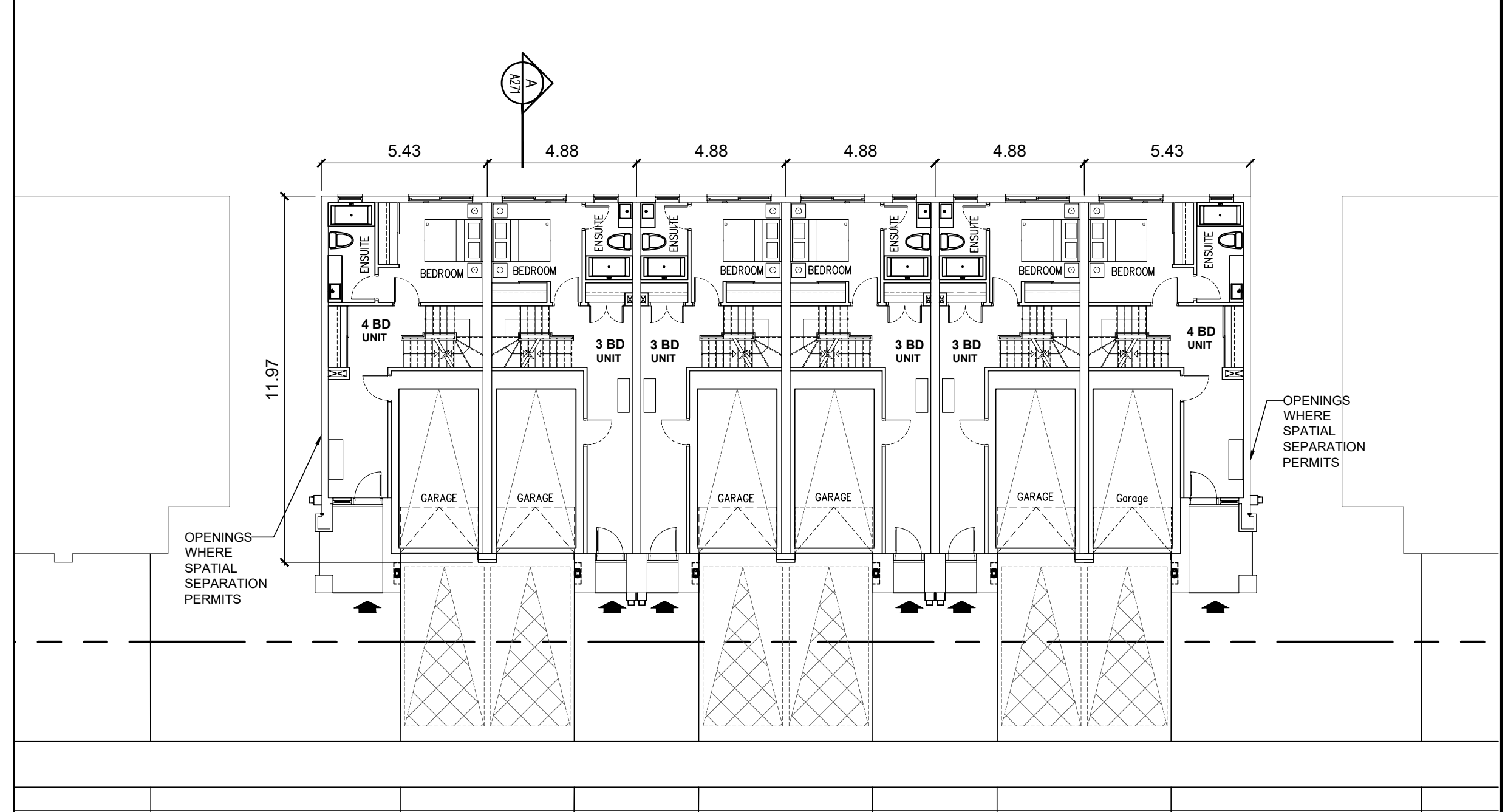
Checked by:  
RE

Drawing No.  
A270

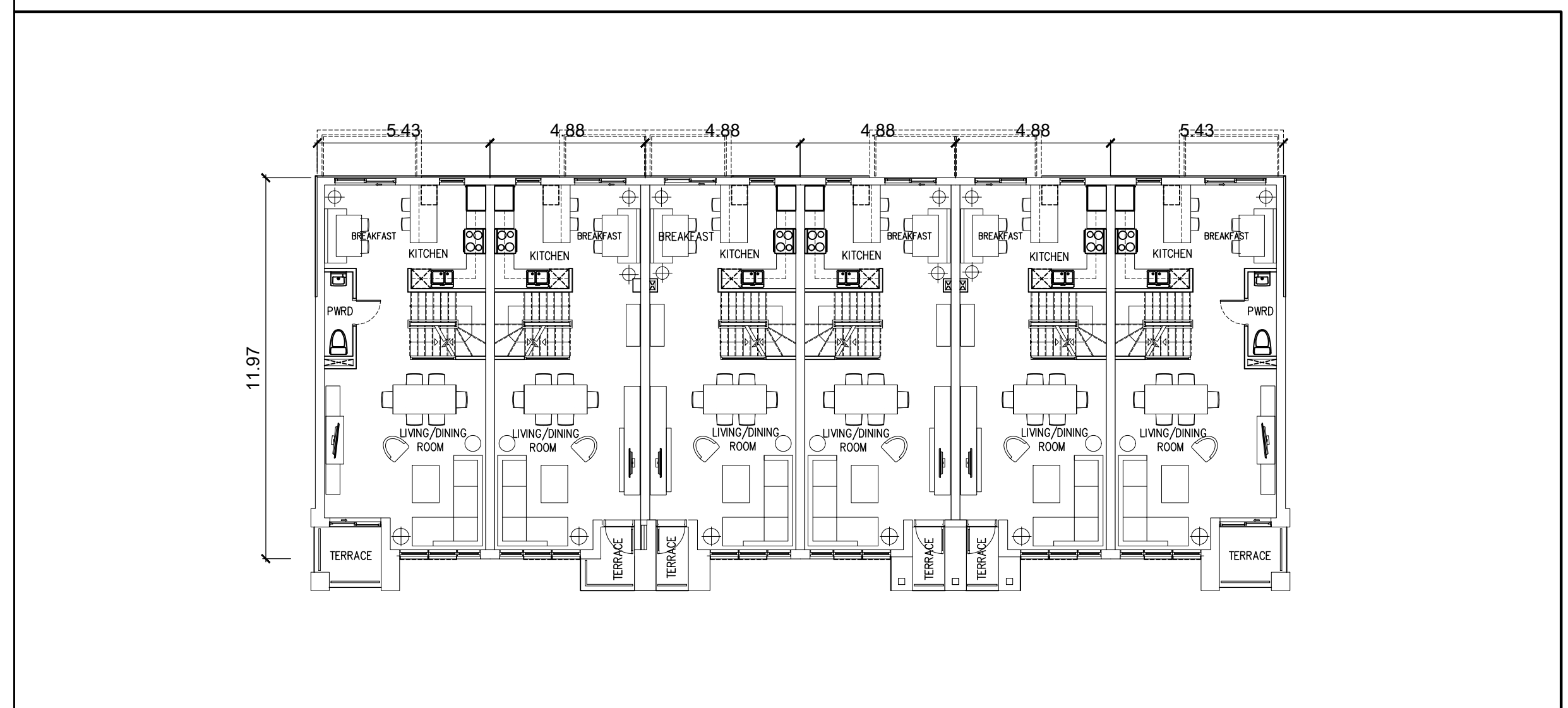
NOTE: REFER TO GRADING PLAN FOR FINISHED FLOOR ELEVATION

815 - 4788 YONGE ST. TORONTO ONTARIO  
M4N 1W4 CANADA TEL: 416-224-0505 FAX: 416-224-0504

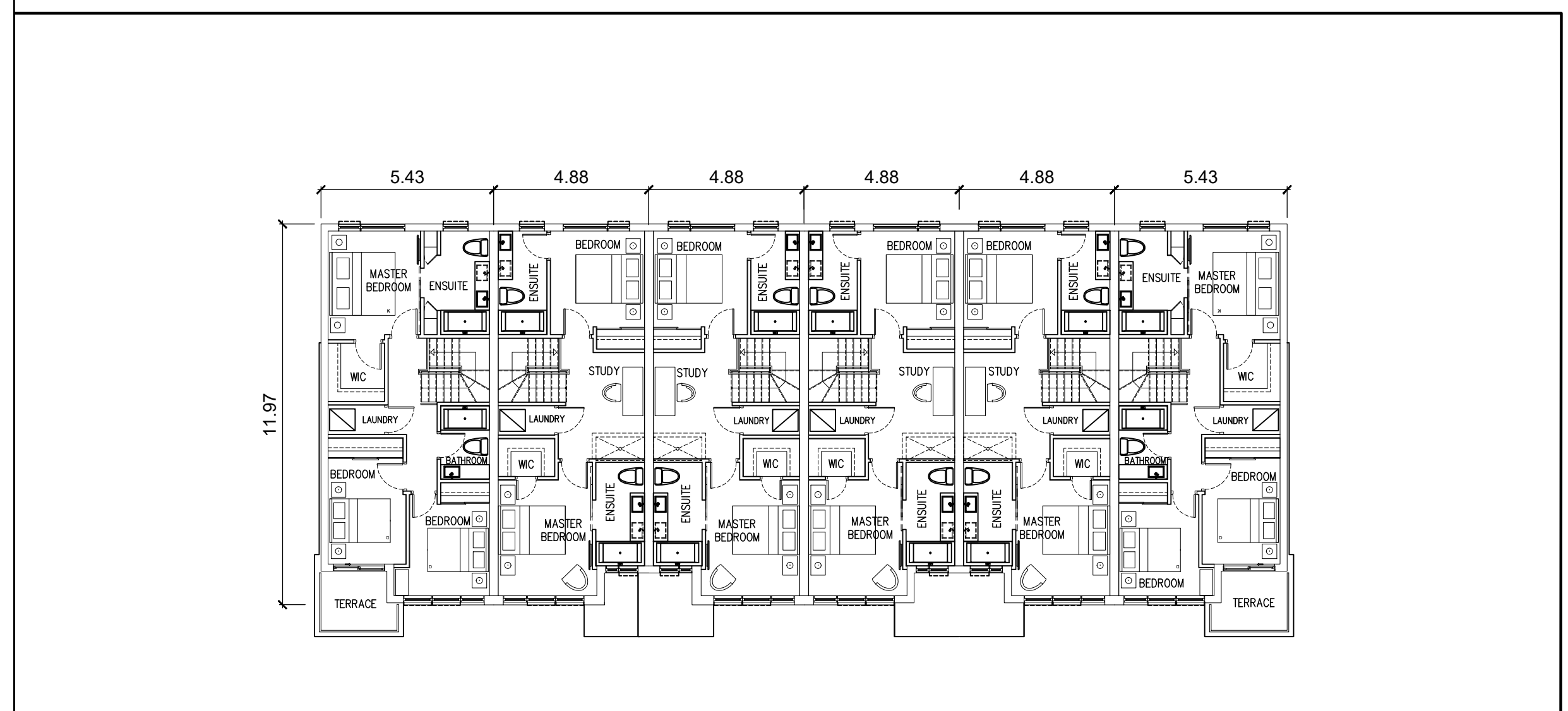
**ICON ARCHITECTS**



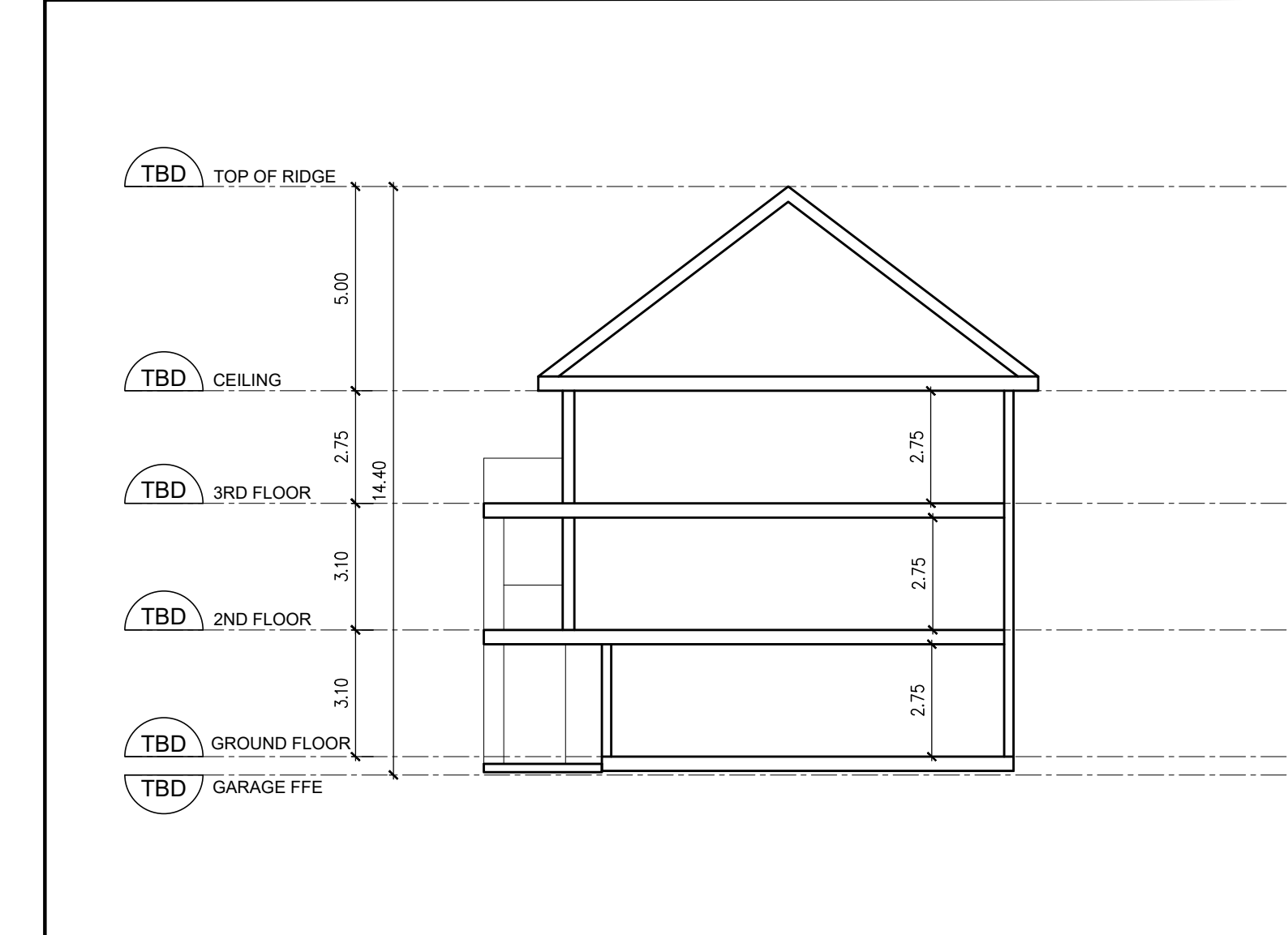
1 GROUND FLOOR PLAN  
A271 SCALE: 1/150



2 2ND FLOOR PLAN  
A271 SCALE: 1/150



3 3RD FLOOR PLAN  
A271 SCALE: 1/150



5 TYPICAL SCHEMATIC SECTION  
A271 SCALE: 1/150



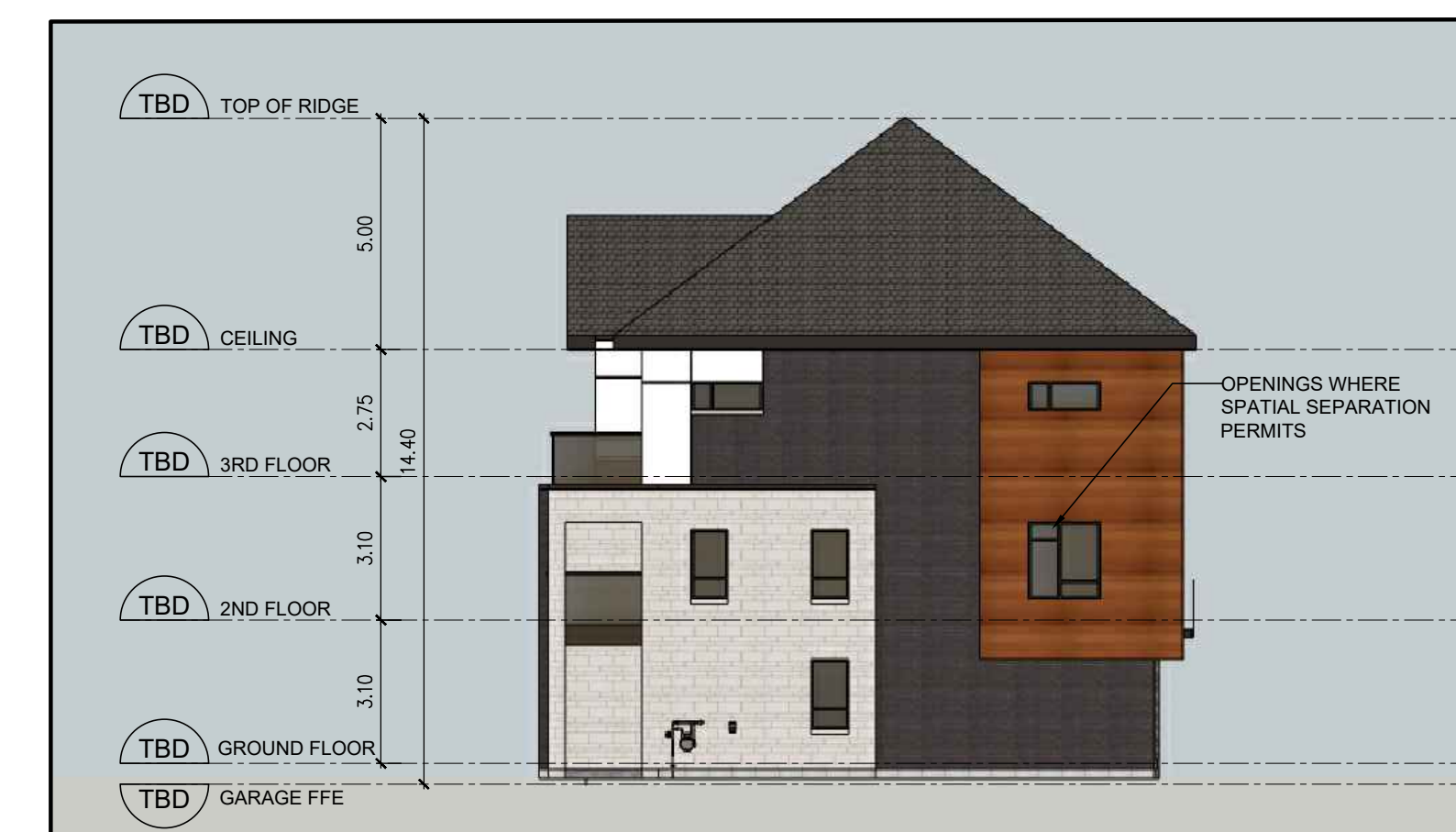
6 EAST ELEVATION  
A271 SCALE: 1/150



8 NORTH ELEVATION  
A271 SCALE: 1/150



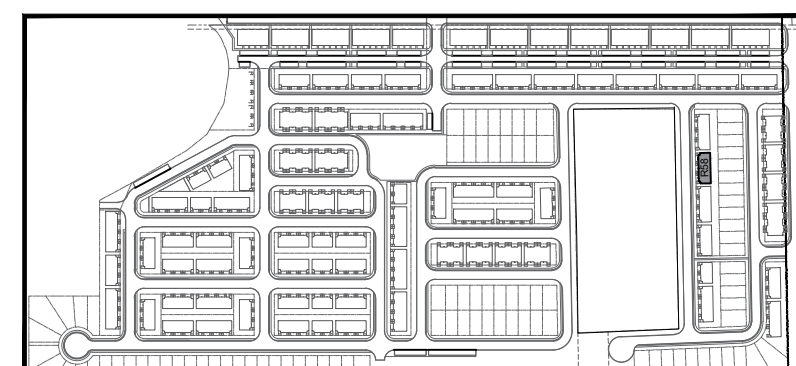
7 WEST ELEVATION  
A271 SCALE: 1/150



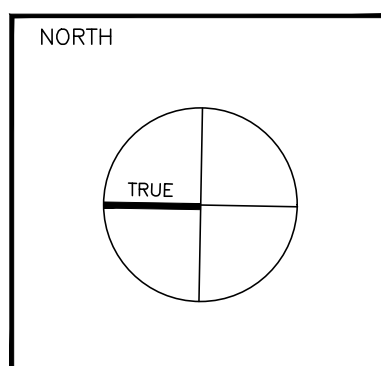
9 SOUTH ELEVATION  
A271 SCALE: 1/150

NOTE: REFER TO GRADING PLAN FOR FINISHED FLOOR ELEVATION

ALL DRAWINGS AND RELATED DOCUMENTS ARE THE COPYRIGHT PROPERTY OF ICON ARCHITECTS INC. AND MUST BE RETURNED UPON REQUEST. REPRODUCTION OF DRAWINGS AND RELATED DOCUMENTS IN WHOLE OR IN PART IS FORBIDDEN WITHOUT WRITTEN PERMISSION OF ICON ARCHITECTS INC. ALL DIMENSIONS AND MEASUREMENTS MUST BE CHECKED AND VERIFIED BY THE CONTRACTOR. THE CONTRACTOR MUST REPORT ALL DISCREPANCIES AND ERRORS OR OMISSIONS TO THE ARCHITECT IN WRITING. THIS DRAWING IS NOT FOR CONSTRUCTION UNLESS IT CLEARLY STATES "ISSUED FOR CONSTRUCTION" BY THE ARCHITECT ON THE REVISION COLUMN. DO NOT SCALE DRAWINGS.



NO.	DESCRIPTION	DATE



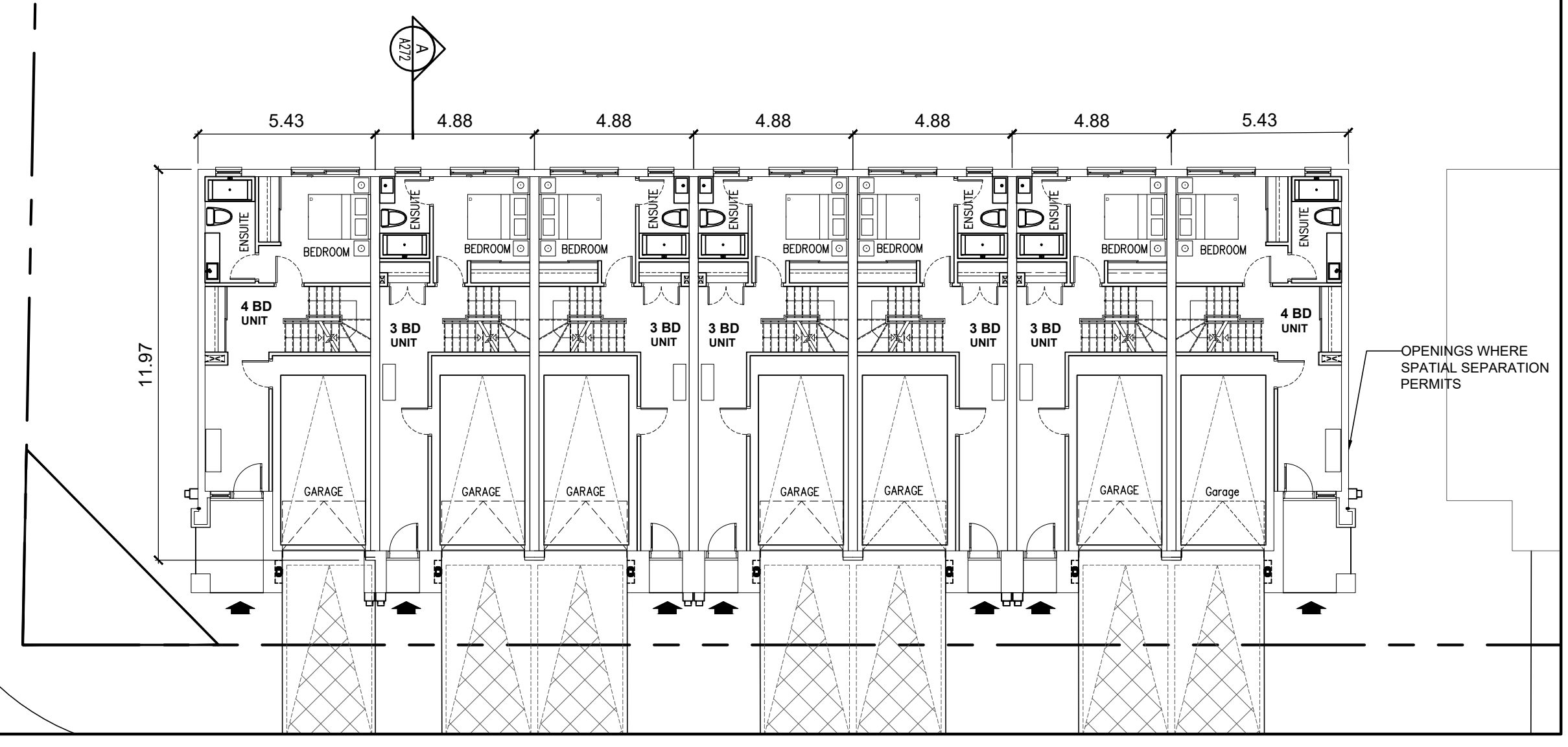
KILLALY STREET W  
(PART OF LOTS 31,32,33 CONCESSION 1 & PART OF ROAD ALLOWANCE BETWEEN TOWNSHIPS OF WAINFLEET & HUMBERSTONE, PART OF ROAD ALLOWANCE BETWEEN LOTS 32 & 33) PORT COLBORNE, ON



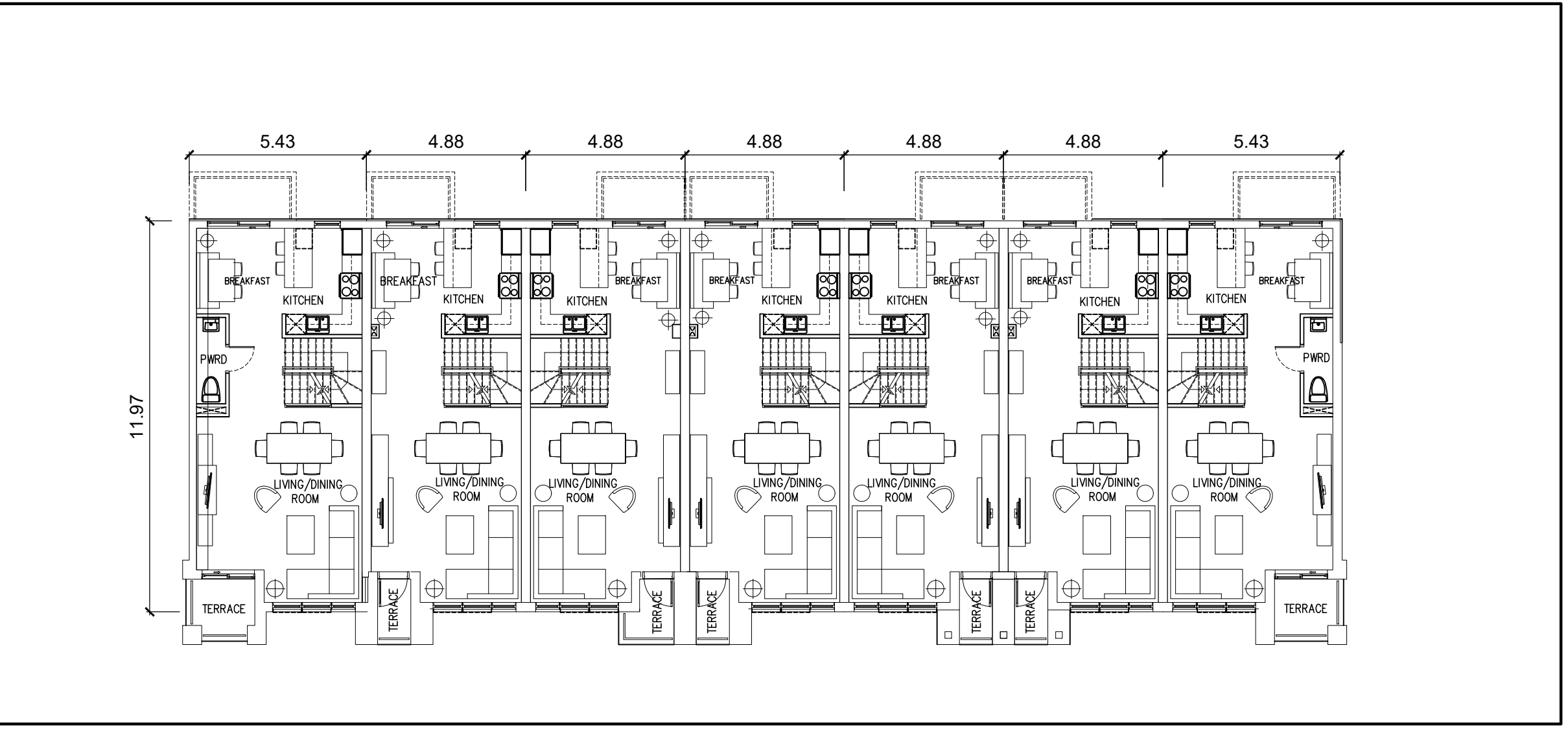
DRAWING TITLE  
**PLANS, SECTION & ELEVATIONS (REGULAR TOWNHOUSES R58)**  
Scale: As Noted  
Date: APR. 05, 2024  
Project No. 22129  
Drawn by: YA  
Checked by: RE  
Drawing No. A271

815 - 4788 YONGE ST. TORONTO, ONTARIO M4M 1R7  
TEL: 416-224-0505 FAX: 416-224-0504

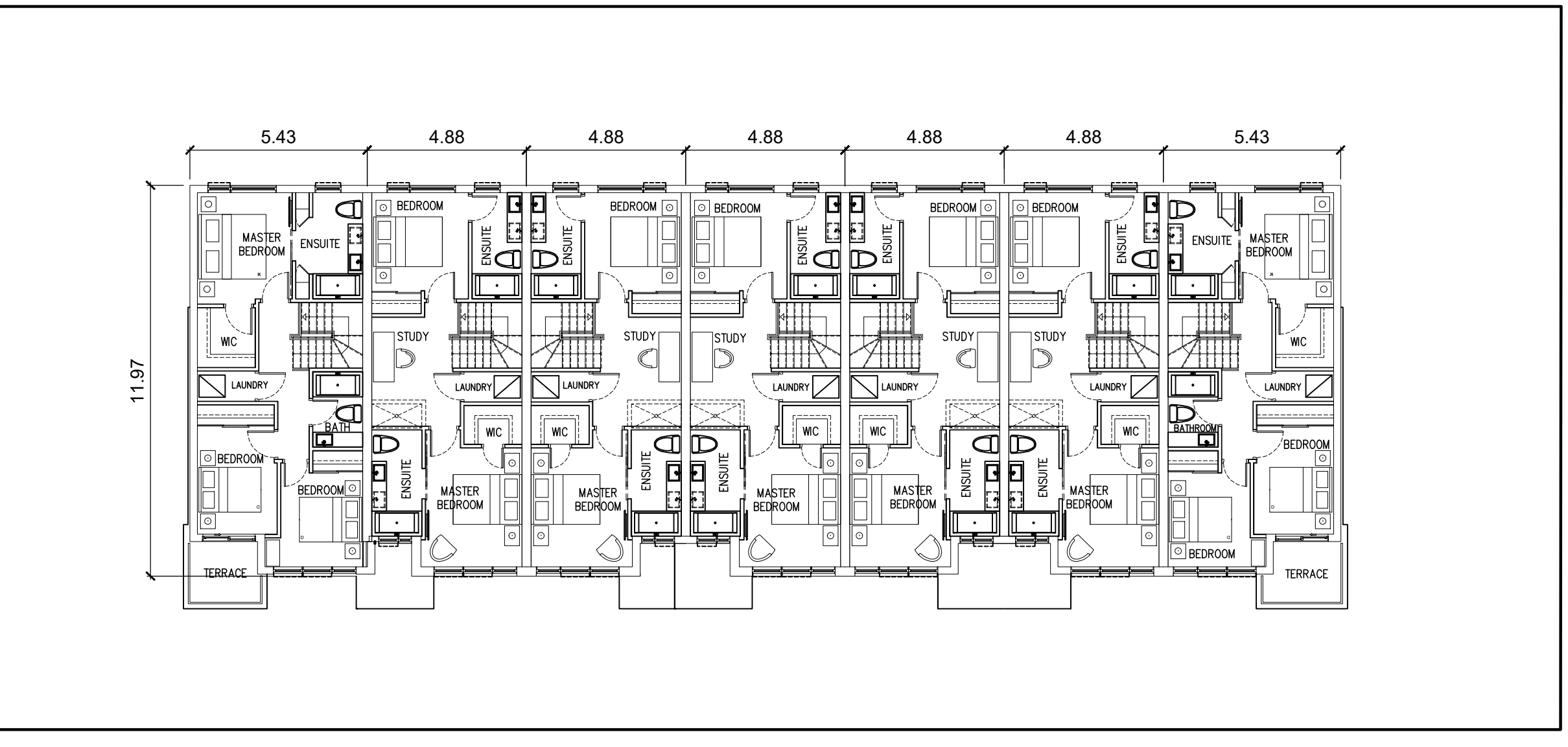




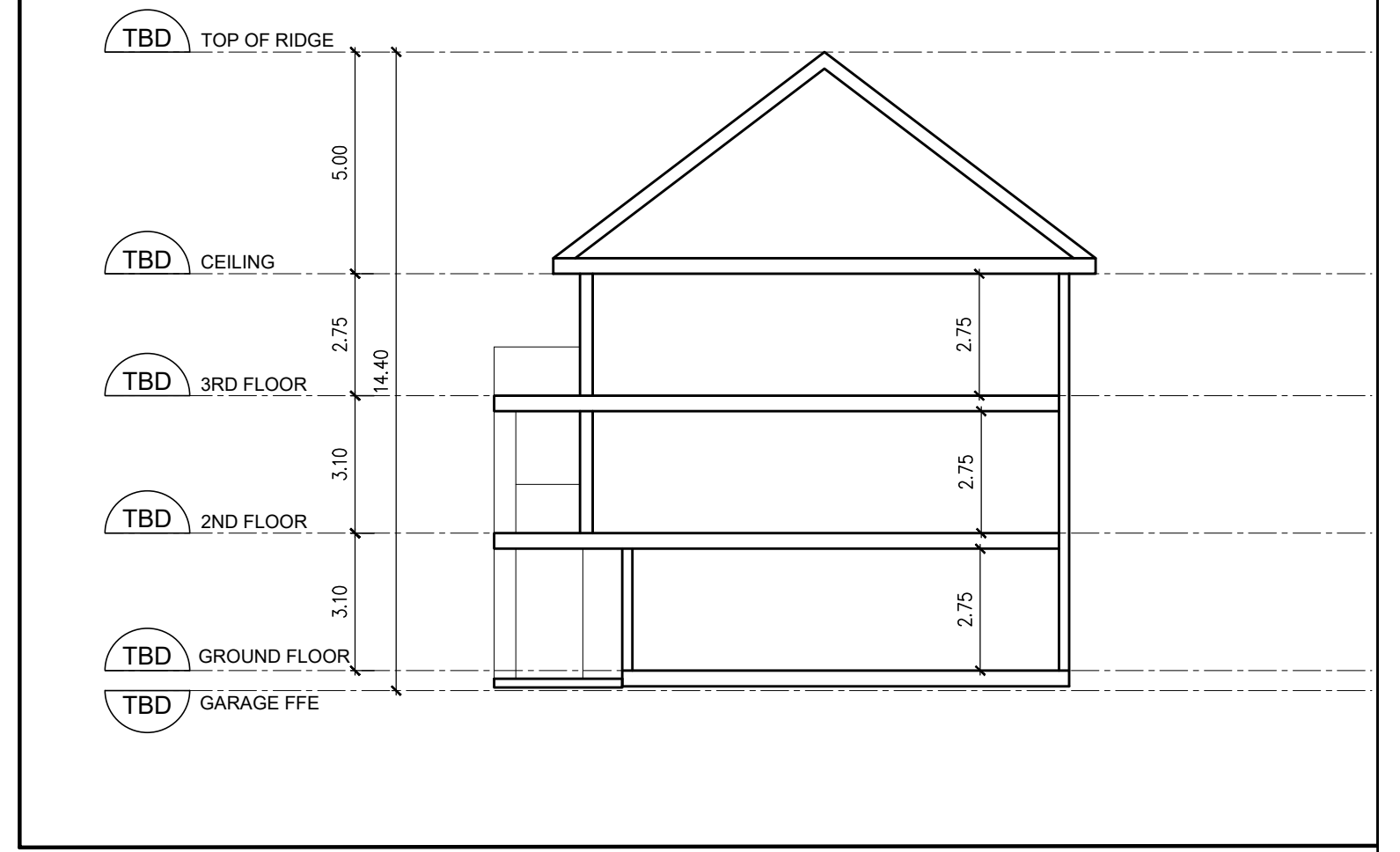
1 GROUND FLOOR PLAN  
SCALE: 1/150



2 2ND FLOOR PLAN  
SCALE: 1/150



3 3RD FLOOR PLAN  
SCALE: 1/150



5 TYPICAL SCHEMATIC SECTION  
SCALE: 1/150



6 EAST ELEVATION  
SCALE: 1/150



8 NORTH ELEVATION  
SCALE: 1/150



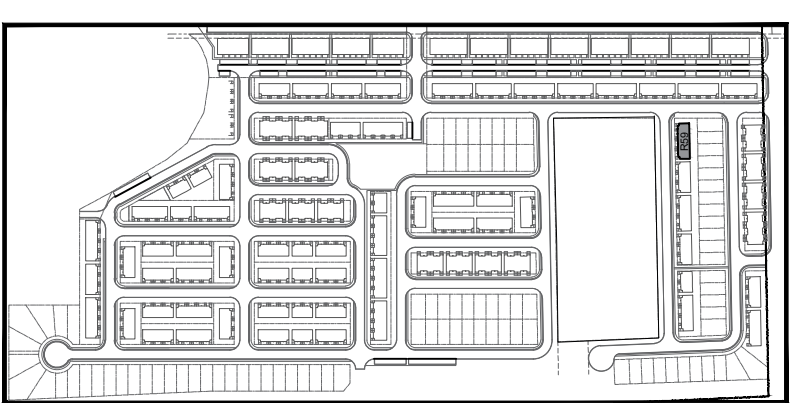
7 WEST ELEVATION  
SCALE: 1/150

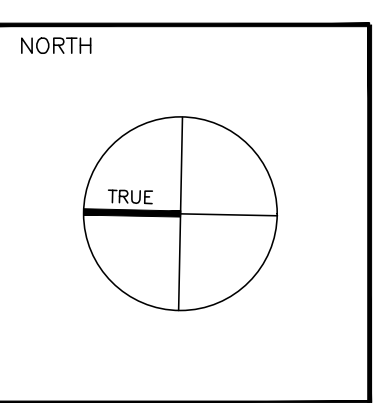


9 SOUTH ELEVATION  
SCALE: 1/150

NOTE: REFER TO GRADING PLAN FOR FINISHED FLOOR ELEVATION

ALL DRAWINGS AND RELATED DOCUMENTS ARE THE COPYRIGHT PROPERTY OF ICON ARCHITECTS INC. AND MUST BE RETURNED UPON REQUEST. REPRODUCTION OF DRAWINGS AND RELATED DOCUMENTS IN WHOLE OR IN PART IS FORBIDDEN WITHOUT WRITTEN PERMISSION OF ICON ARCHITECTS INC. ALL DIMENSIONS AND MEASUREMENTS MUST BE CHECKED AND VERIFIED BY THE CONTRACTOR. THE CONTRACTOR MUST REPORT ALL DISCREPANCIES AND ERRORS OR OMISSIONS TO THE ARCHITECT IN WRITING. THIS DRAWING IS NOT FOR CONSTRUCTION UNLESS IT CLEARLY STATES "ISSUED FOR CONSTRUCTION" BY THE ARCHITECT ON THE REVISION COLUMN. DO NOT SCALE DRAWINGS.



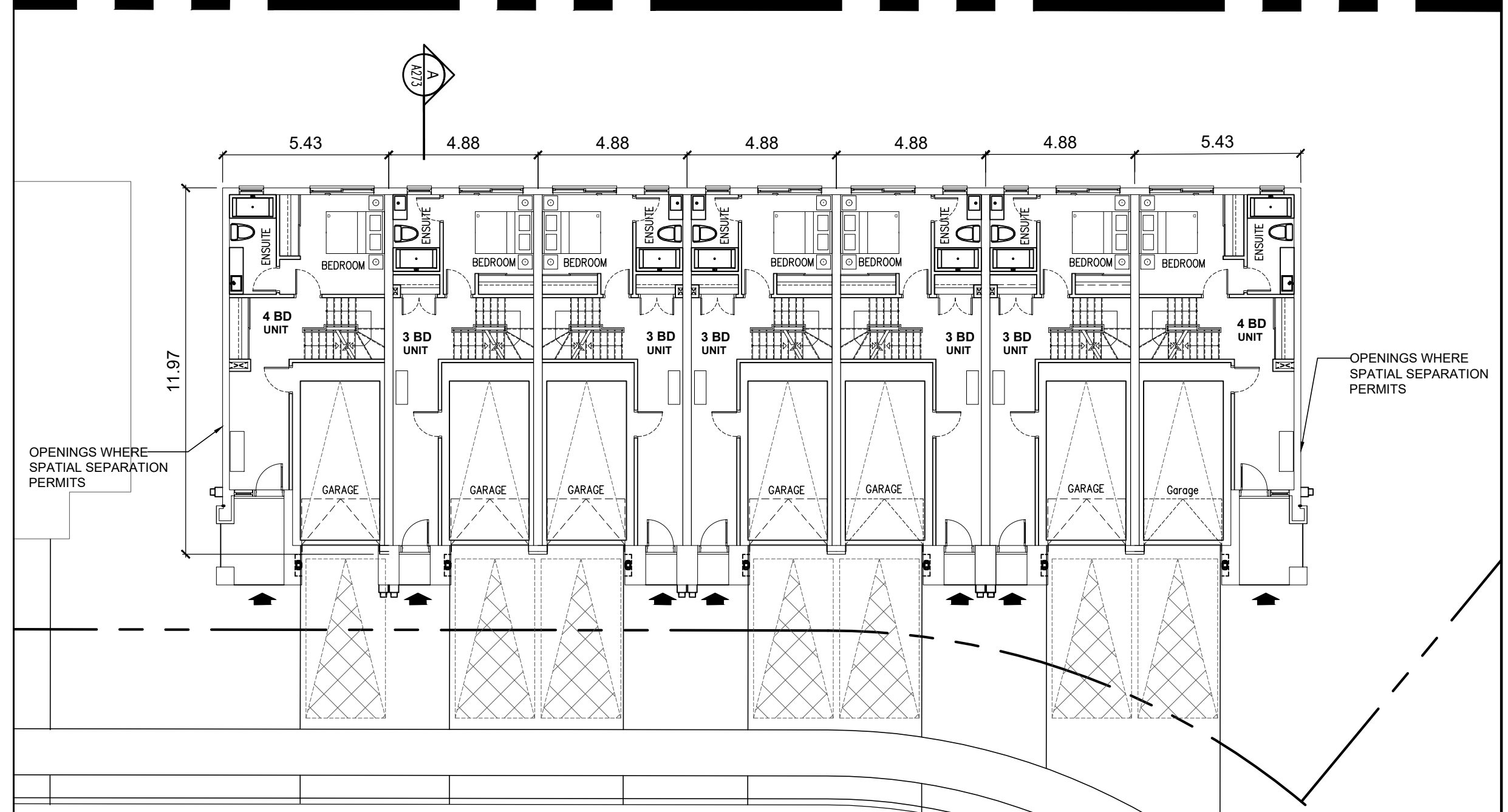
KILLALY STREET W  
(PART OF LOTS 31,32,33 CONCESSION 1 & PART OF ROAD ALLOWANCE BETWEEN TOWNSHIPS OF WAINFLEET & HUMBERSTONE, PART OF ROAD ALLOWANCE BETWEEN LOTS 32 & 33) PORT COLBORNE, ON

CONTRACTORS MUST CHECK AND VERIFY ALL DIMENSIONS ON THE JOB AND REPORT ANY DISCREPANCIES TO ARCHITECT BEFORE PROCEEDING WITH WORK. ALL PRINTS AND REVISIONS AND THE PROPERTY OF THE ARCHITECT AND MUST BE RETURNED AT THE COMPLETION OF THE WORK. DRAWING SHOULD NOT BE SCALE.

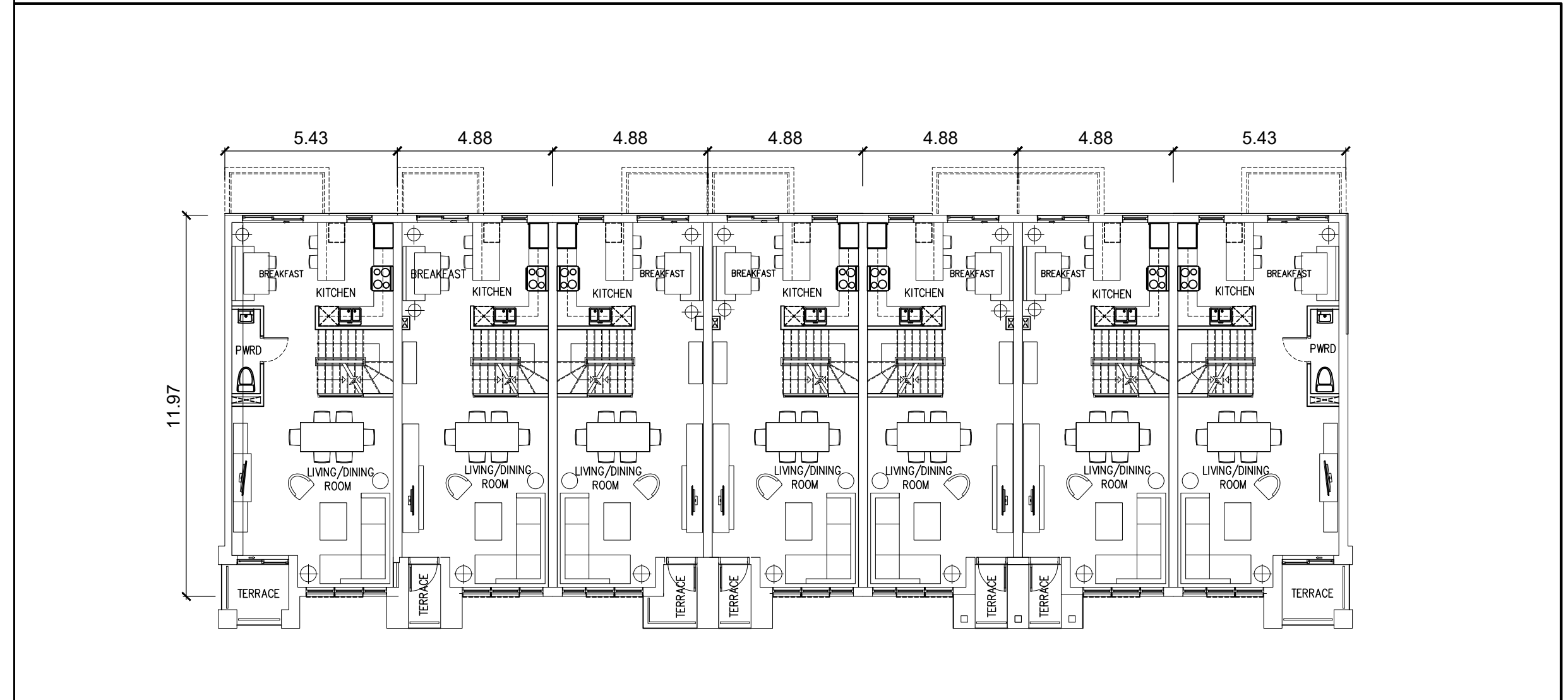
DRAWING TITLE  
**PLANS, SECTION & ELEVATIONS (REGULAR TOWNHOUSES R59)**  
Scale: As Noted  
Date: APR. 05, 2024  
Project No. 22129  
Drawn by: YA  
Checked by: RE  
Drawing No. A272

815 - 4788 YONGE ST. TORONTO ONTARIO M4M 1B7  
TEL: 416-224-0505 FAX: 416-224-0504

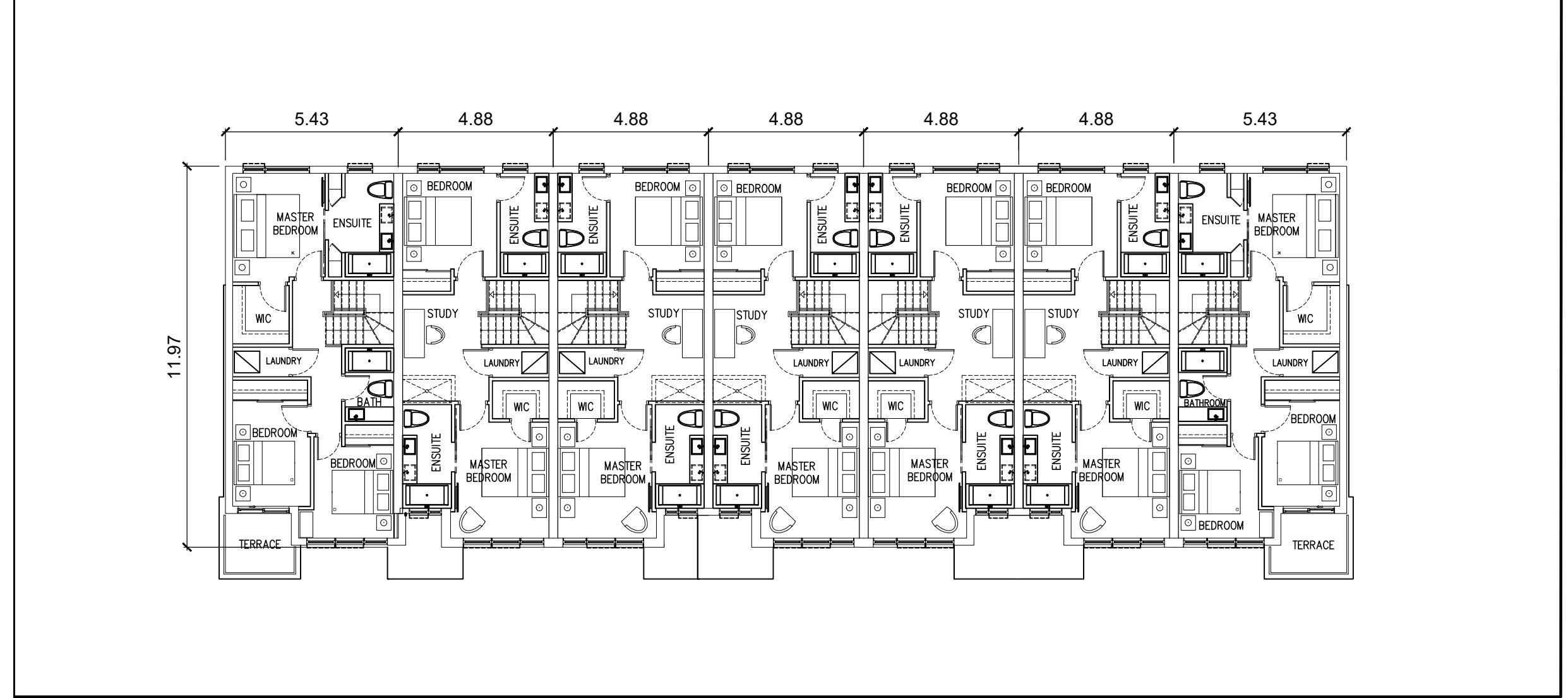




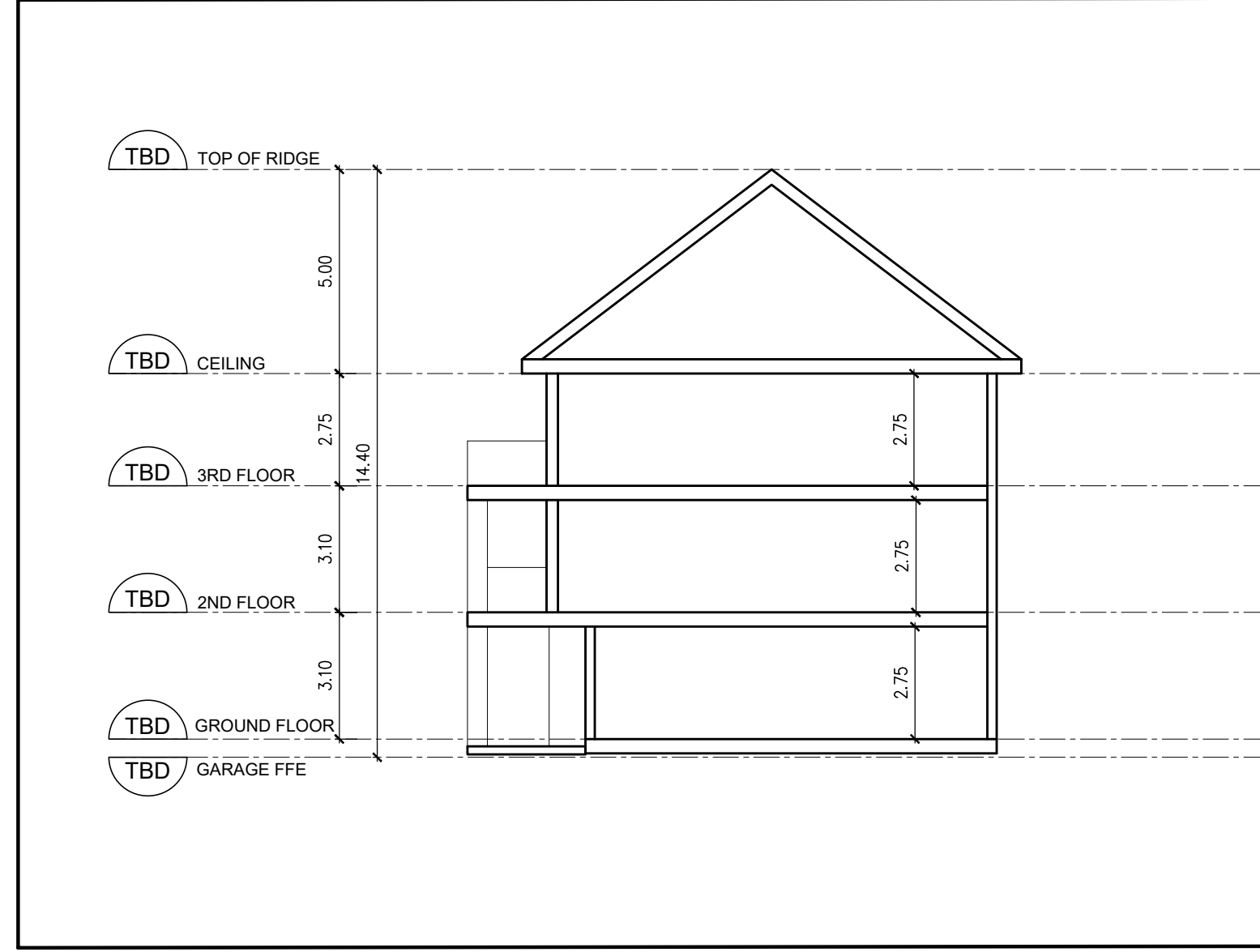
1 GROUND FLOOR PLAN  
A273 SCALE: 1/150



2 2ND FLOOR PLAN  
A273 SCALE: 1/150



3 3RD FLOOR PLAN  
A273 SCALE: 1/150



5 TYPICAL SCHEMATIC SECTION  
A273 SCALE: 1/150



6 EAST ELEVATION  
A273 SCALE: 1/150



8 NORTH ELEVATION  
A273 SCALE: 1/150



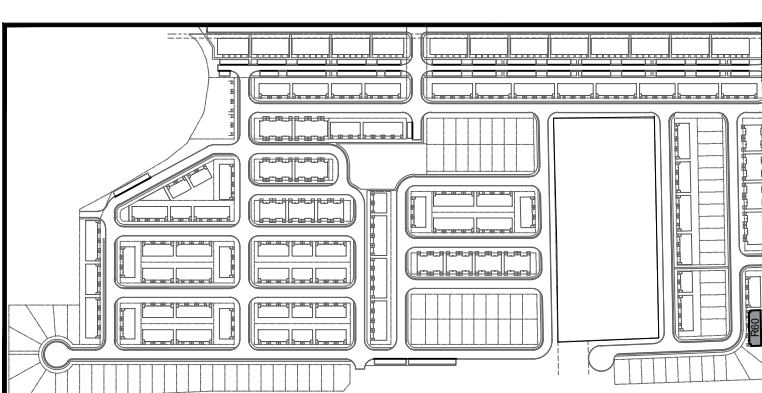
7 WEST ELEVATION  
A273 SCALE: 1/150



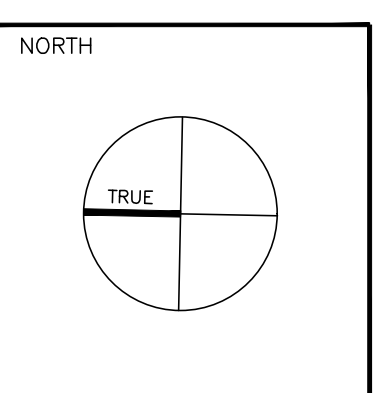
9 SOUTH ELEVATION  
A273 SCALE: 1/150

NOTE: REFER TO GRADING PLAN FOR FINISHED FLOOR ELEVATION

ALL DRAWINGS AND RELATED DOCUMENTS ARE THE COPYRIGHT PROPERTY OF ICON ARCHITECTS INC. AND MUST BE RETURNED UPON REQUEST. REPRODUCTION OF DRAWINGS AND RELATED DOCUMENTS IN WHOLE OR IN PART IS FORBIDDEN WITHOUT WRITTEN PERMISSION OF ICON ARCHITECTS INC. ALL DIMENSIONS AND MEASUREMENTS MUST BE CHECKED AND NOTED BY THE CONTRACTOR. THE CONTRACTOR MUST REPORT ALL DISCREPANCIES AND ERRORS OR OMISSIONS TO THE ARCHITECT IN WRITING. THIS DRAWING IS NOT FOR CONSTRUCTION UNLESS IT CLEARLY STATES "ISSUED FOR CONSTRUCTION" BY THE ARCHITECT ON THE REVISION COLUMN. DO NOT SCALE DRAWINGS.



NO.	REVISION	DATE



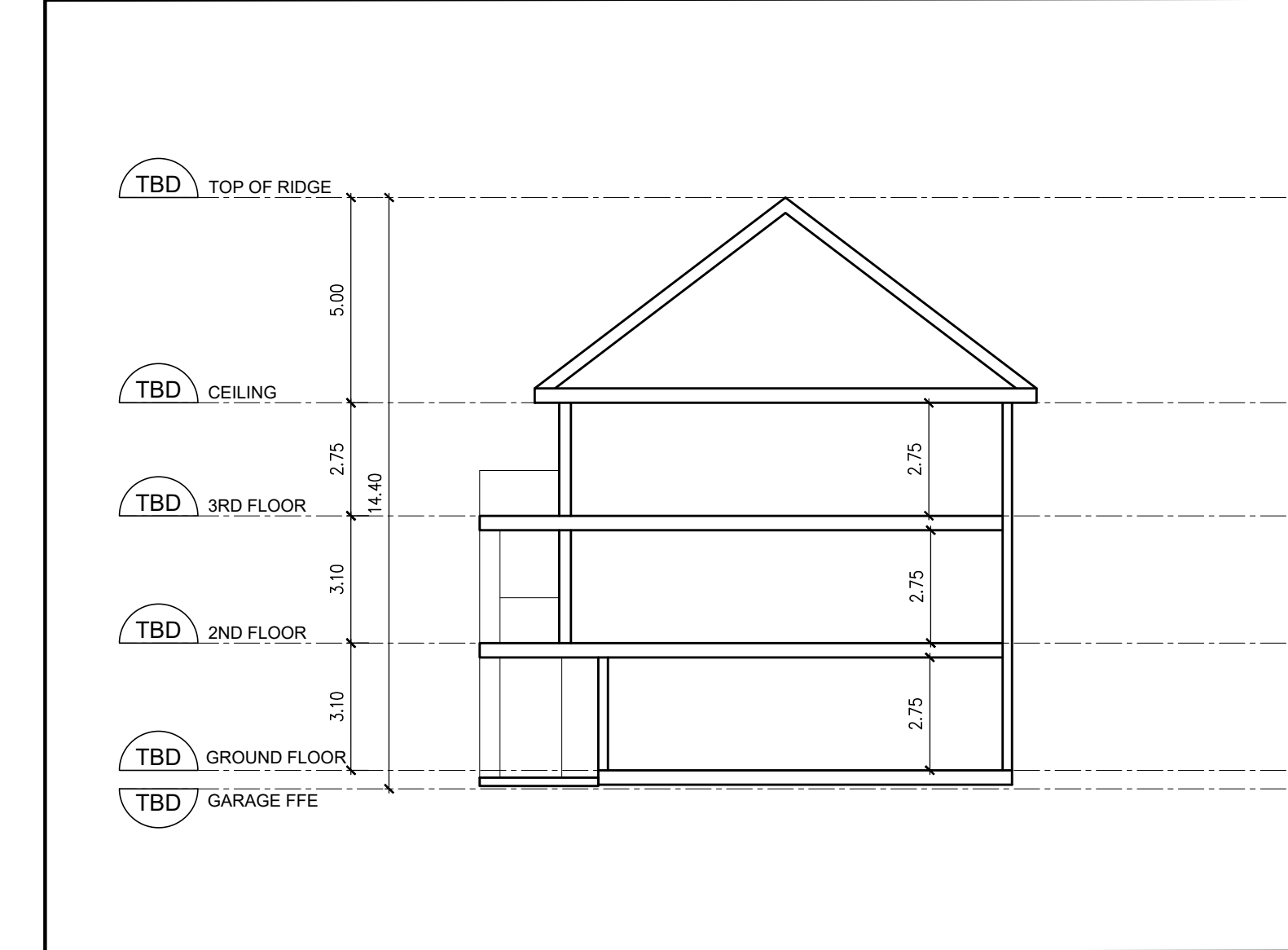
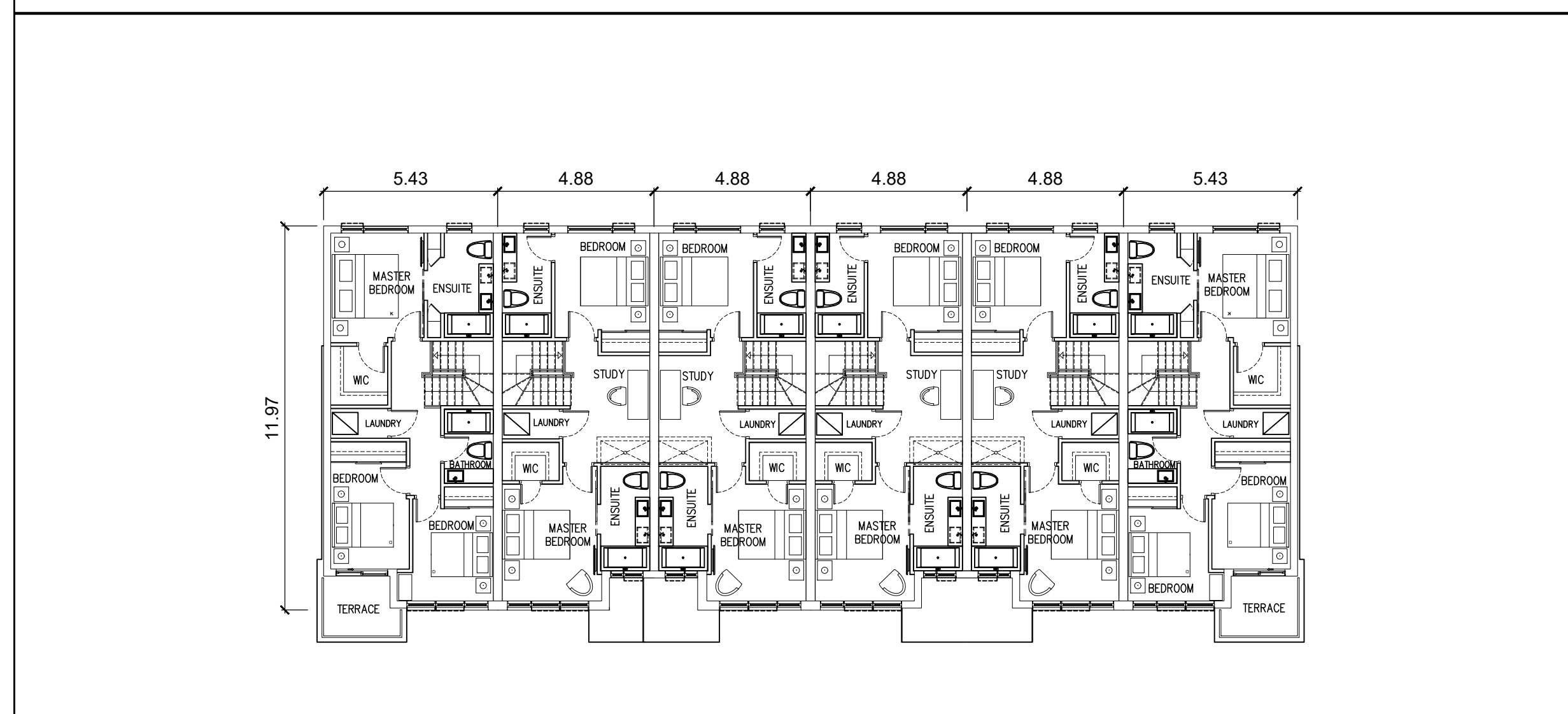
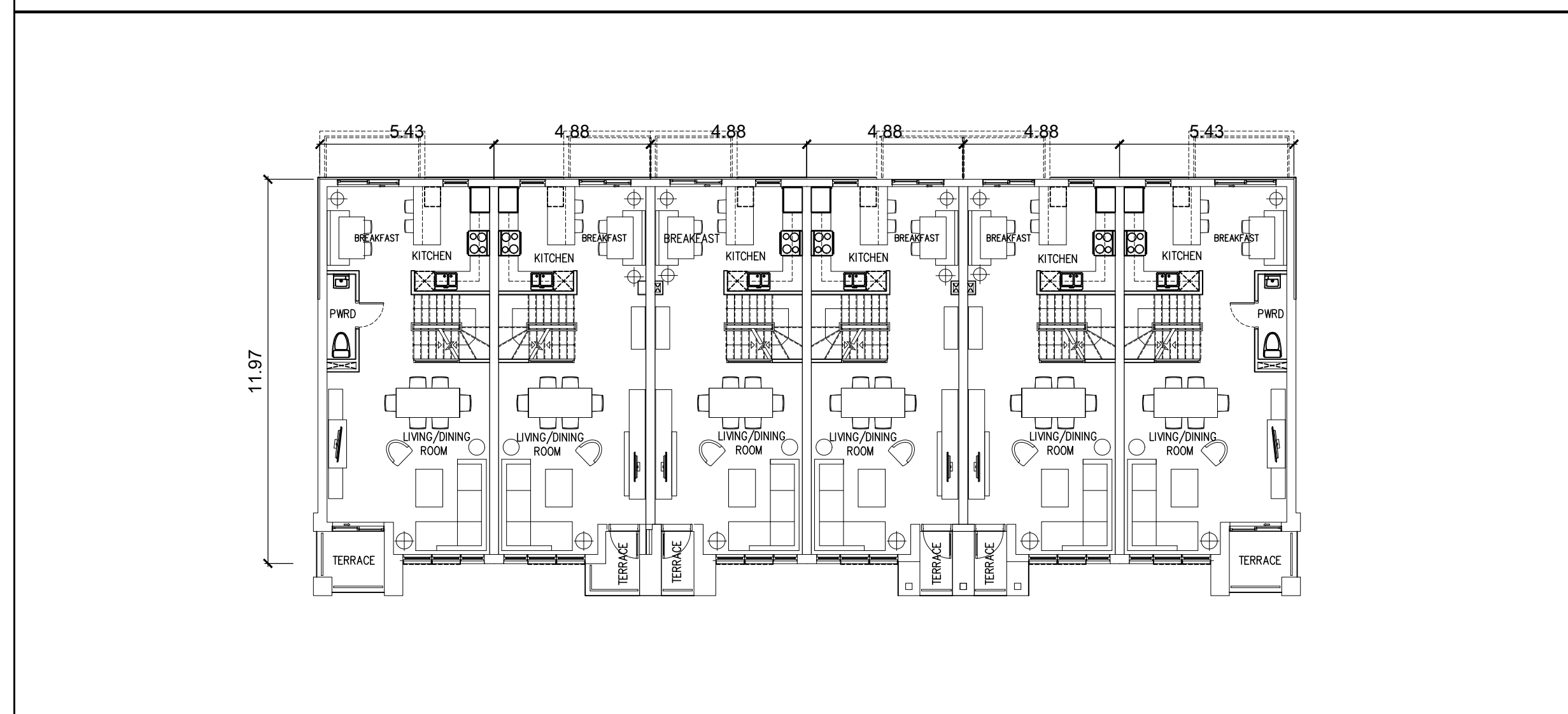
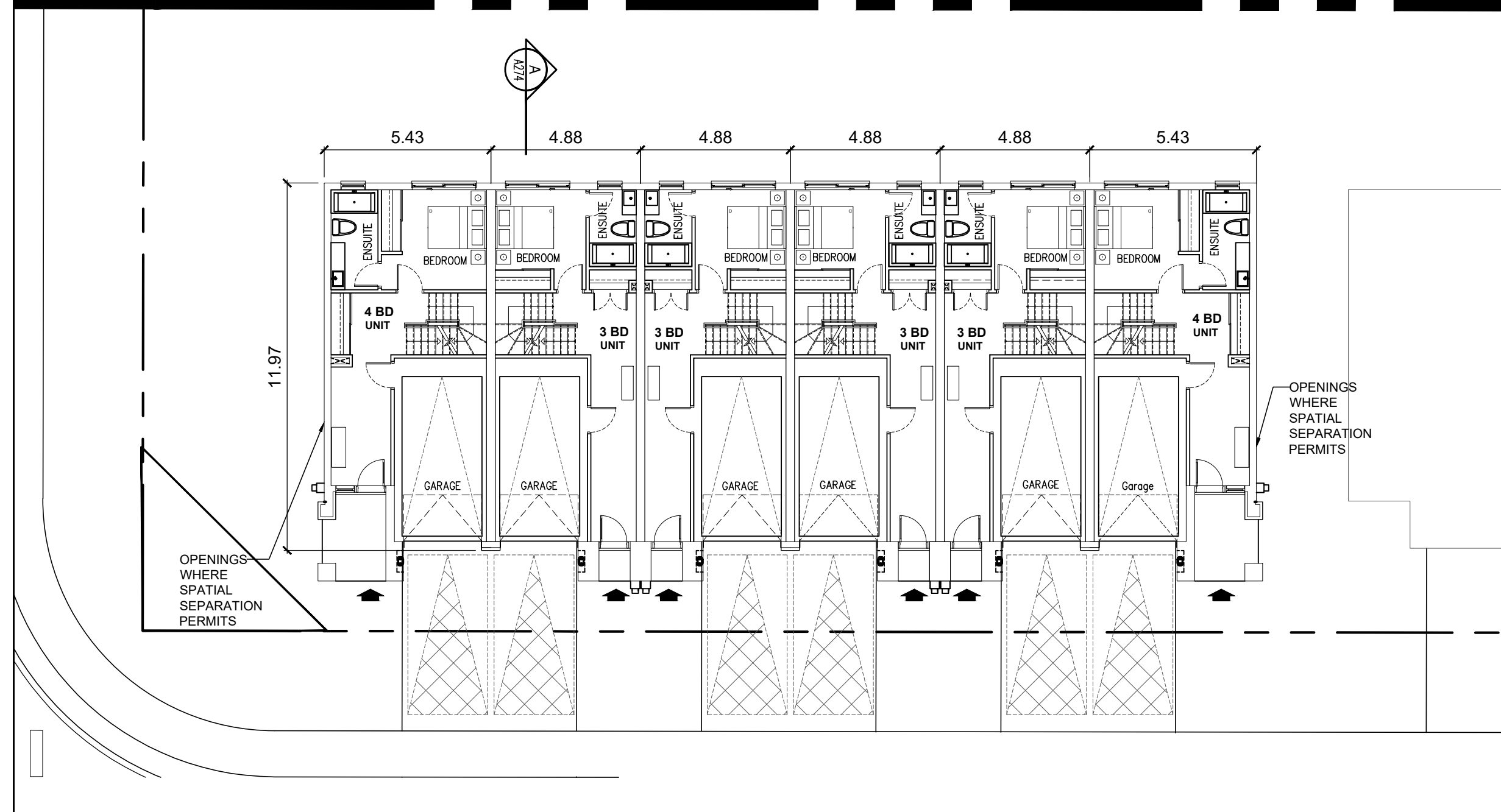
**KILLALY STREET W  
(PART OF LOTS 31,32,33 CONCESSION 1 & PART OF ROAD ALLOWANCE BETWEEN TOWNSHIPS OF WAINFLEET & HUMBERSTONE, PART OF ROAD ALLOWANCE BETWEEN LOTS 32 & 33) PORT COLBORNE, ON**

**DRAWING TITLE  
PLANS, SECTION & ELEVATIONS  
(REGULAR TOWNHOUSES R60)**

Scale:  
As Noted  
Date:  
**APR. 05, 2024**  
Project No.  
**22129**

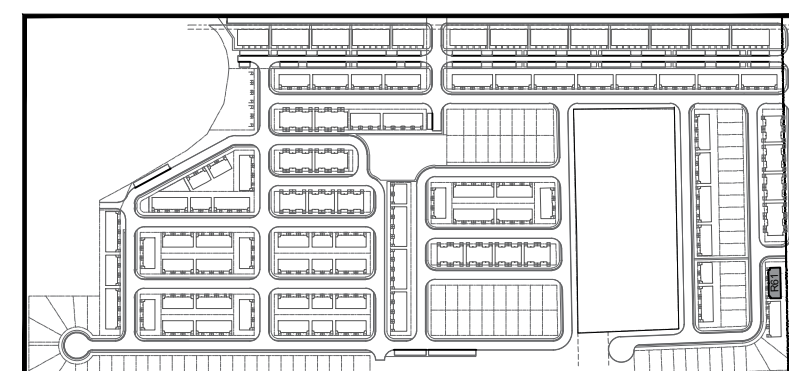
Drawn by:  
**YA**  
Checked by:  
**RE**  
Drawing No.  
**A273**

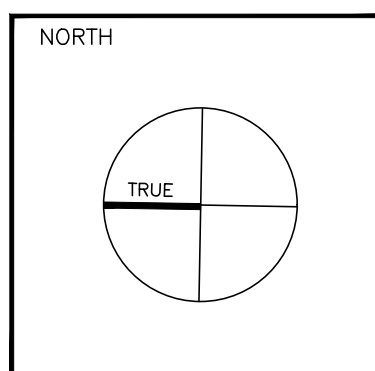




NOTE: REFER TO GRADING PLAN FOR FINISHED FLOOR ELEVATION

ALL DRAWINGS AND RELATED DOCUMENTS ARE THE COPYRIGHT PROPERTY OF ICON ARCHITECTS INC. AND MUST BE RETURNED UPON REQUEST. REPRODUCTION OF DRAWINGS AND RELATED DOCUMENTS IN WHOLE OR IN PART IS FORBIDDEN WITHOUT WRITTEN PERMISSION OF ICON ARCHITECTS INC. ALL DIMENSIONS AND MEASUREMENTS MUST BE CHECKED AND VERIFIED BY THE CONTRACTOR. THE CONTRACTOR MUST REPORT ALL DISCREPANCIES AND ERRORS OR OMISSIONS TO THE ARCHITECT IN WRITING. THIS DRAWING IS NOT FOR CONSTRUCTION UNLESS IT CLEARLY STATES "ISSUED FOR CONSTRUCTION" BY THE ARCHITECT ON THE REVISION COLUMN. DO NOT SCALE DRAWINGS.



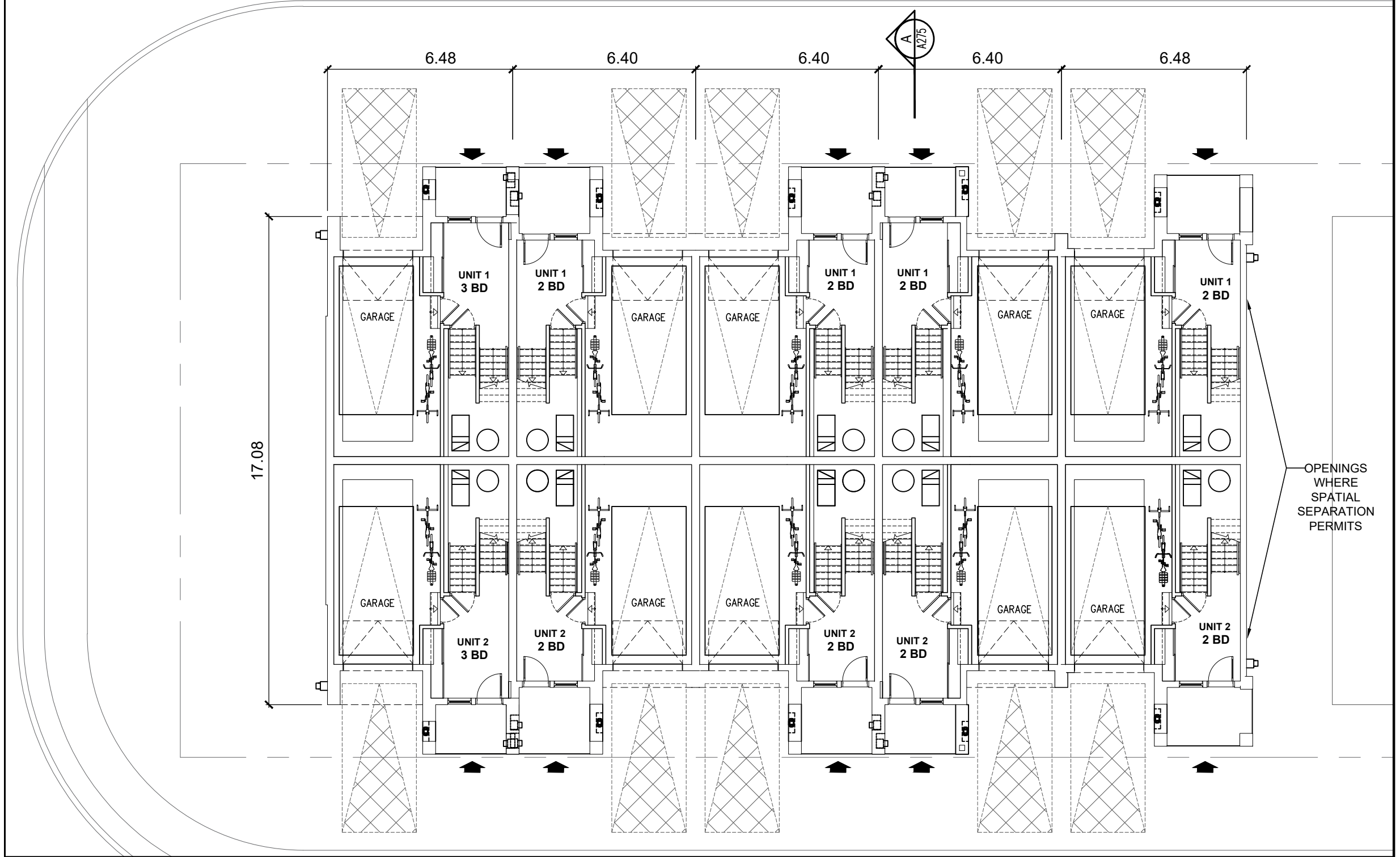



KILLALY STREET W  
(PART OF LOTS 31,32,33 CONCESSION 1 & PART OF ROAD ALLOWANCE BETWEEN TOWNSHIPS OF WAINFLEET & HUMBERSTONE, PART OF ROAD ALLOWANCE BETWEEN LOTS 32 & 33) PORT COLBORNE, ON

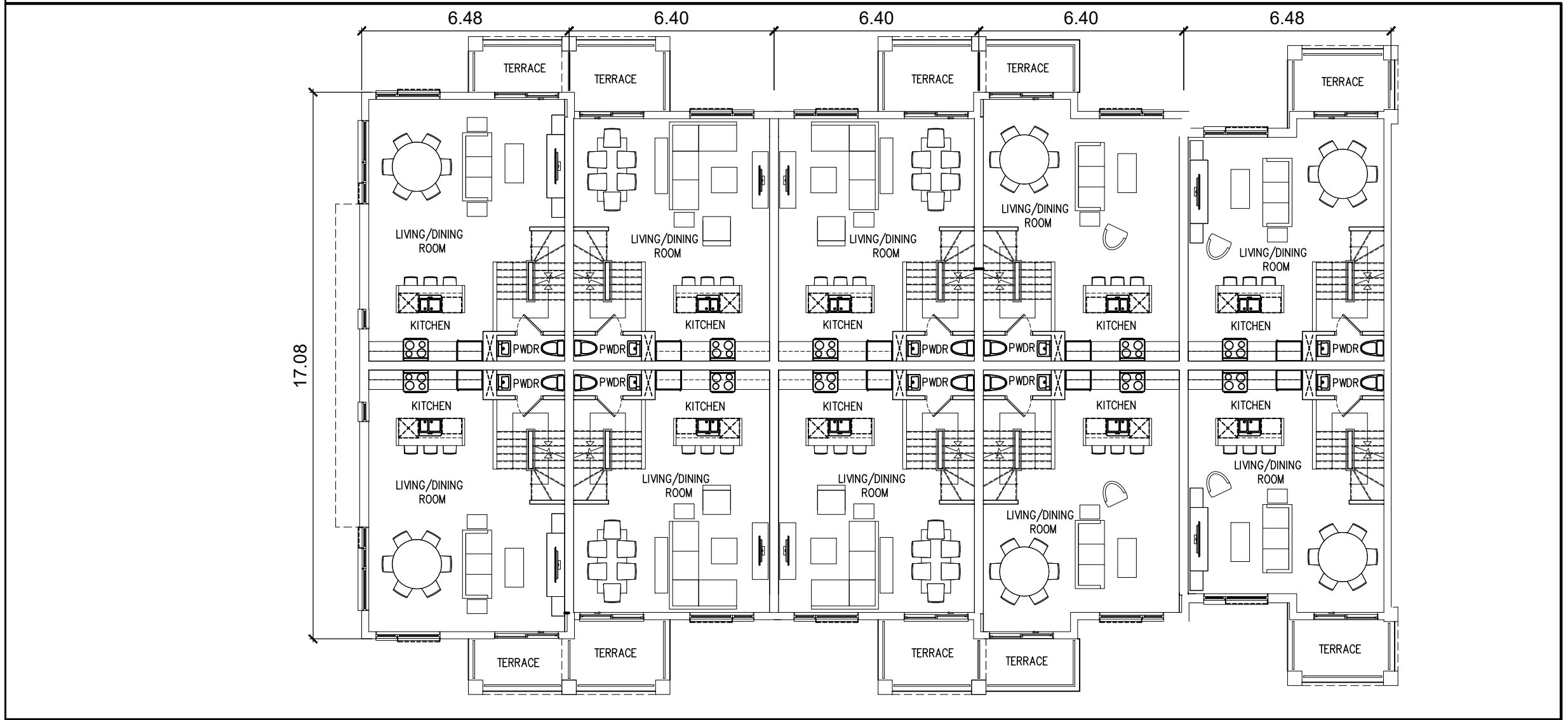
DRAWING TITLE  
**PLANS, SECTION & ELEVATIONS (REGULAR TOWNHOUSES R61)**  
Scale:  
As Noted  
Date:  
APR. 05, 2024  
Project No.  
**22129**  
Drawn by:  
YA  
Checked by:  
RE  
Drawing No.  
**A274**

815 - 4788 YONGE ST. TORONTO ONTARIO M6H 2M4  
TEL: 416-224-0505 FAX: 416-224-0504

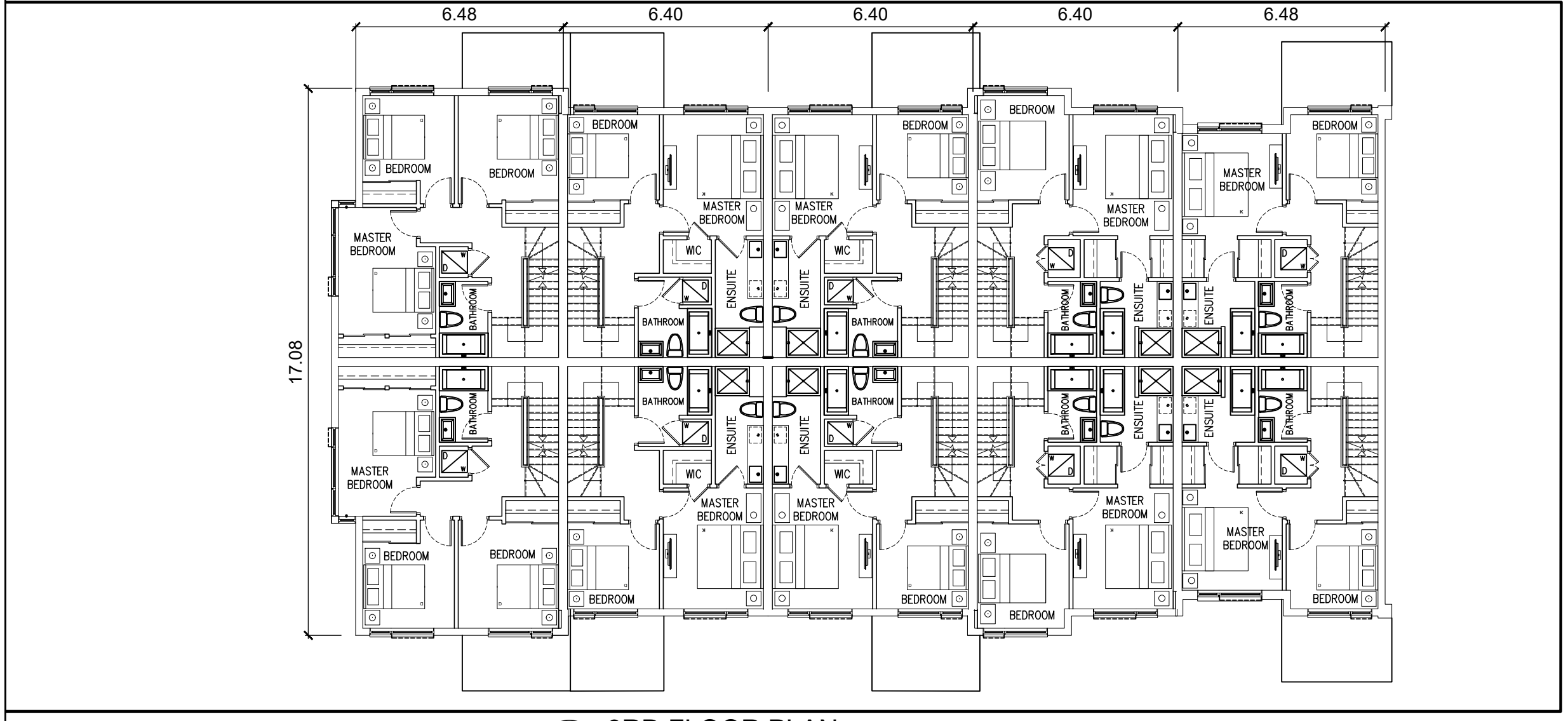




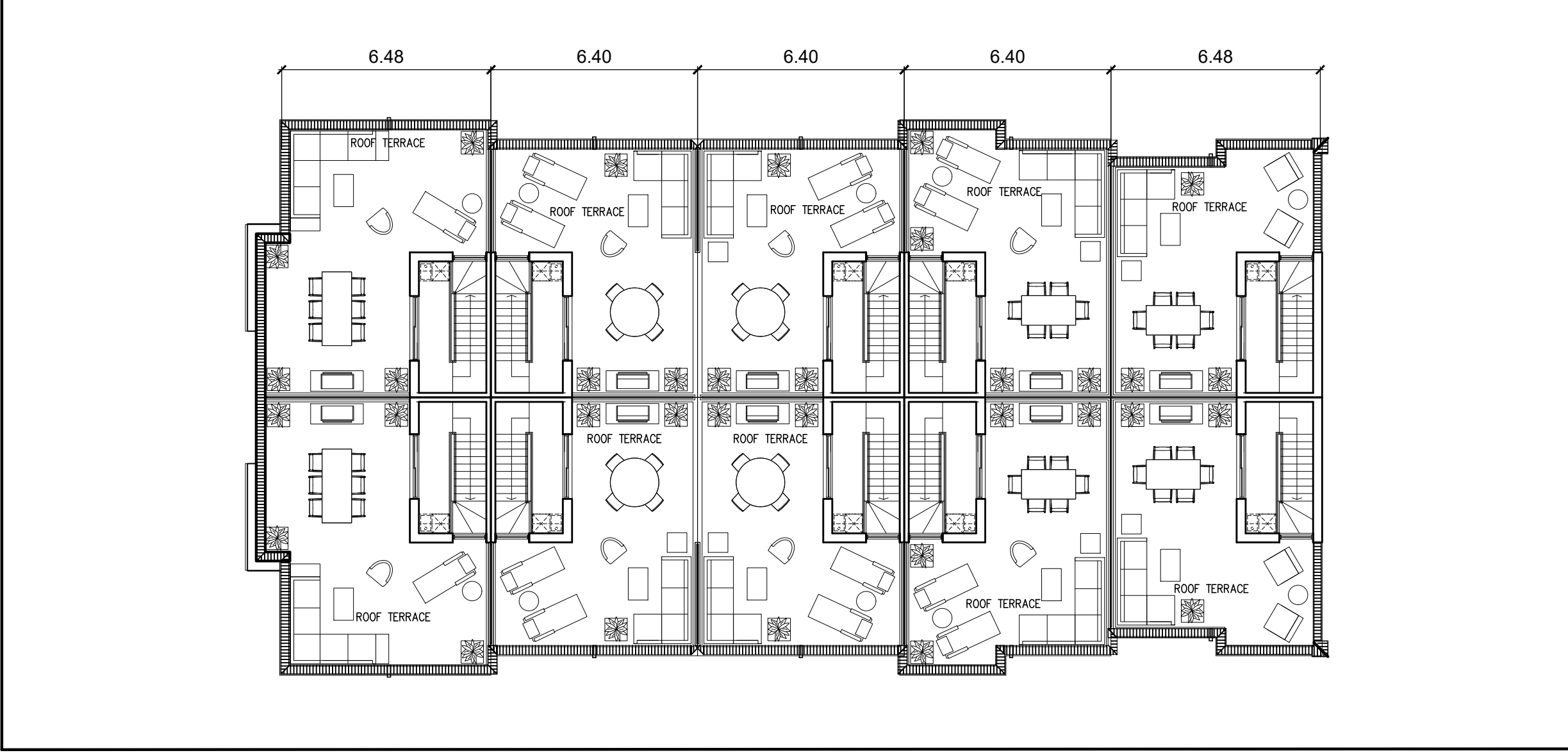
1 GROUND FLOOR PLAN  
SCALE: 1/150



2 2ND FLOOR PLAN  
SCALE: 1/150



3 3RD FLOOR PLAN  
SCALE: 1/150



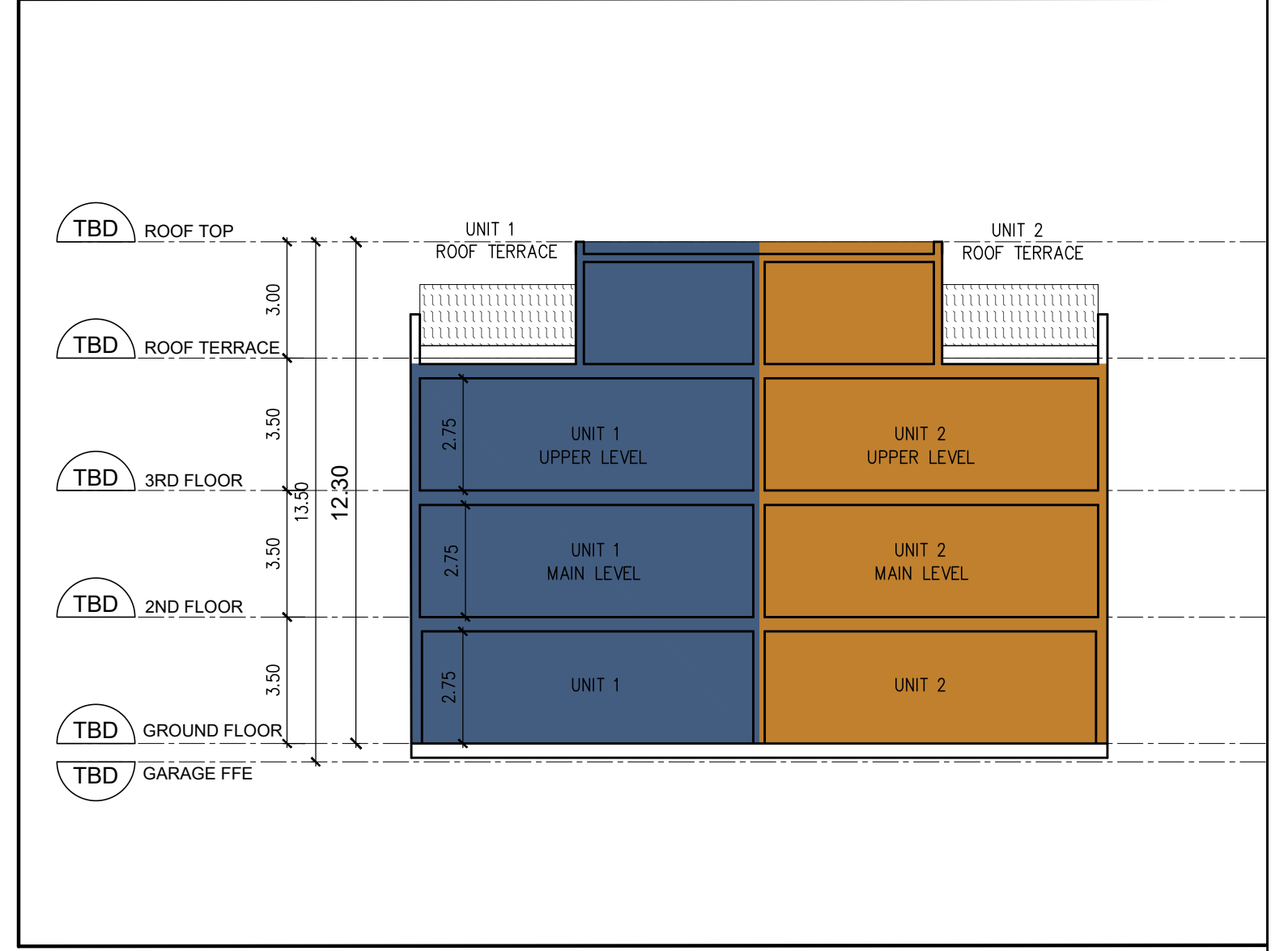
4 ROOF FLOOR PLAN  
SCALE: 1/150



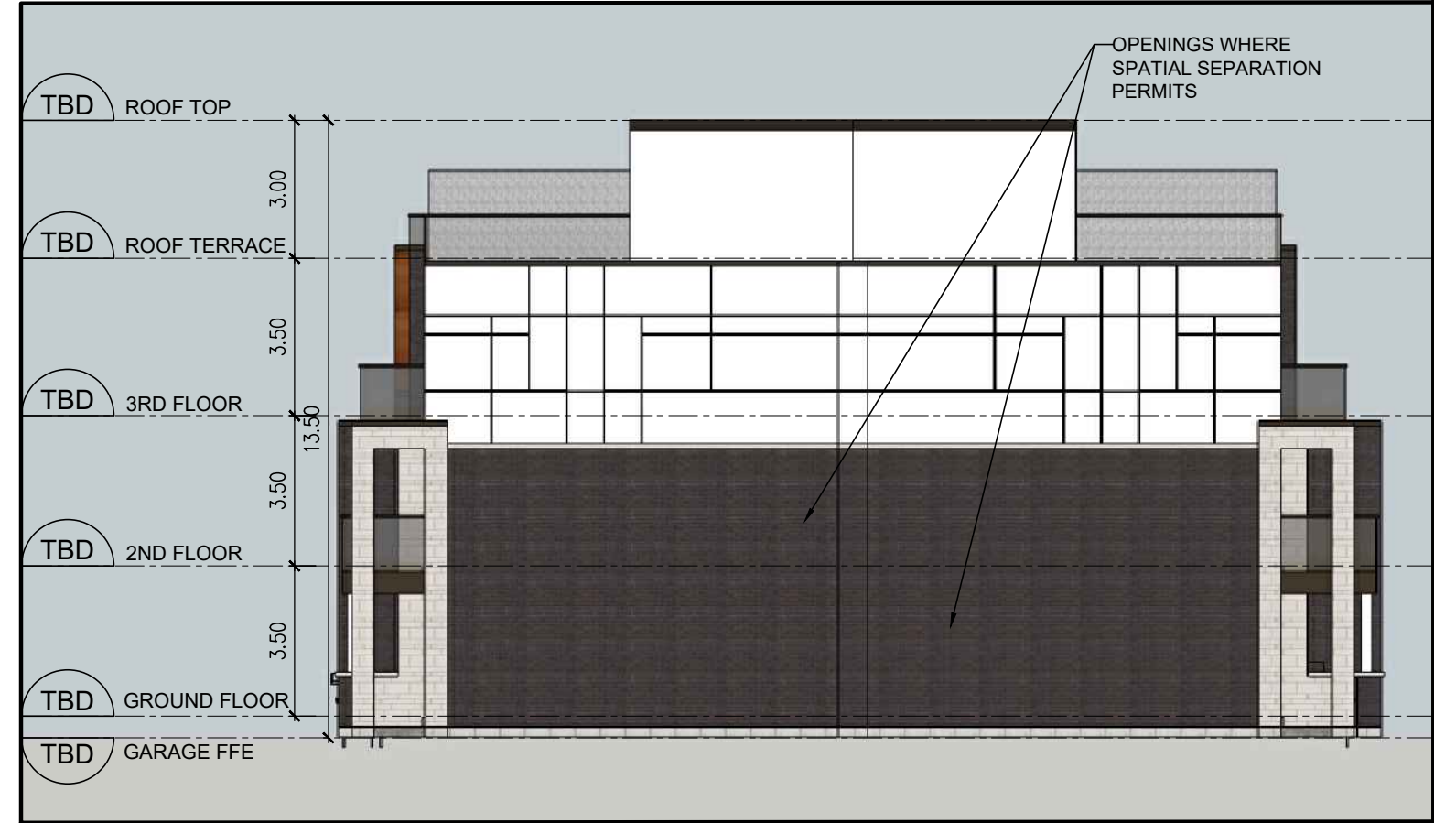
6 NORTH ELEVATION  
SCALE: 1/150



7 SOUTH ELEVATION  
SCALE: 1/150



5 TYPICAL SCHEMATIC SECTION  
SCALE: 1/150



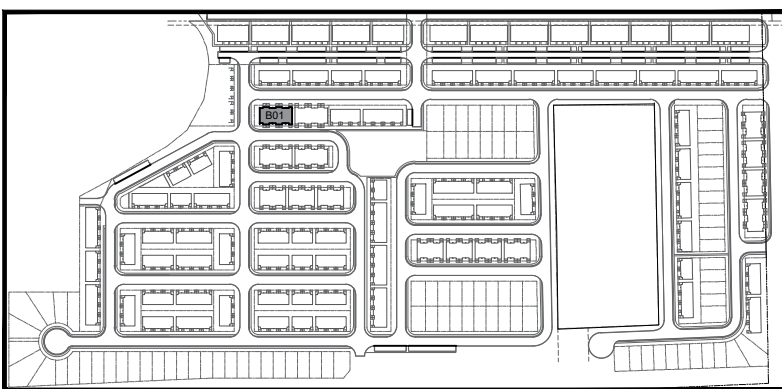
8 EAST ELEVATION  
SCALE: 1/150



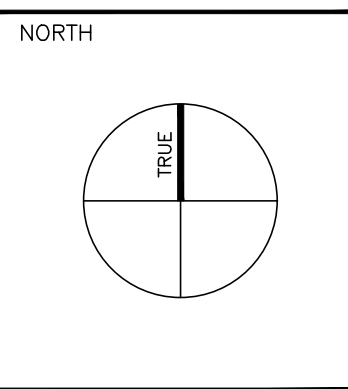
9 WEST ELEVATION  
SCALE: 1/150

NOTE: REFER TO GRADING PLAN FOR FINISHED FLOOR ELEVATION

ALL DRAWINGS AND RELATED DOCUMENTS ARE THE COPYRIGHT PROPERTY OF ICON ARCHITECTS INC. AND MUST BE RETURNED UPON REQUEST. REPRODUCTION OF DRAWINGS AND RELATED DOCUMENTS IN WHOLE OR IN PART IS FORBIDDEN WITHOUT WRITTEN PERMISSION OF ICON ARCHITECTS INC. ALL DIMENSIONS AND MEASUREMENTS MUST BE CHECKED AND VERIFIED BY THE CONTRACTOR. THE CONTRACTOR MUST REPORT ALL DISCREPANCIES AND ERRORS OR OMISSIONS TO THE ARCHITECT IN WRITING. THIS DRAWING IS NOT FOR CONSTRUCTION UNLESS IT CLEARLY STATES "ISSUED FOR CONSTRUCTION" BY THE ARCHITECT ON THE REVISION COLUMN. DO NOT SCALE DRAWINGS.



NO.	DESCRIPTION	DATE



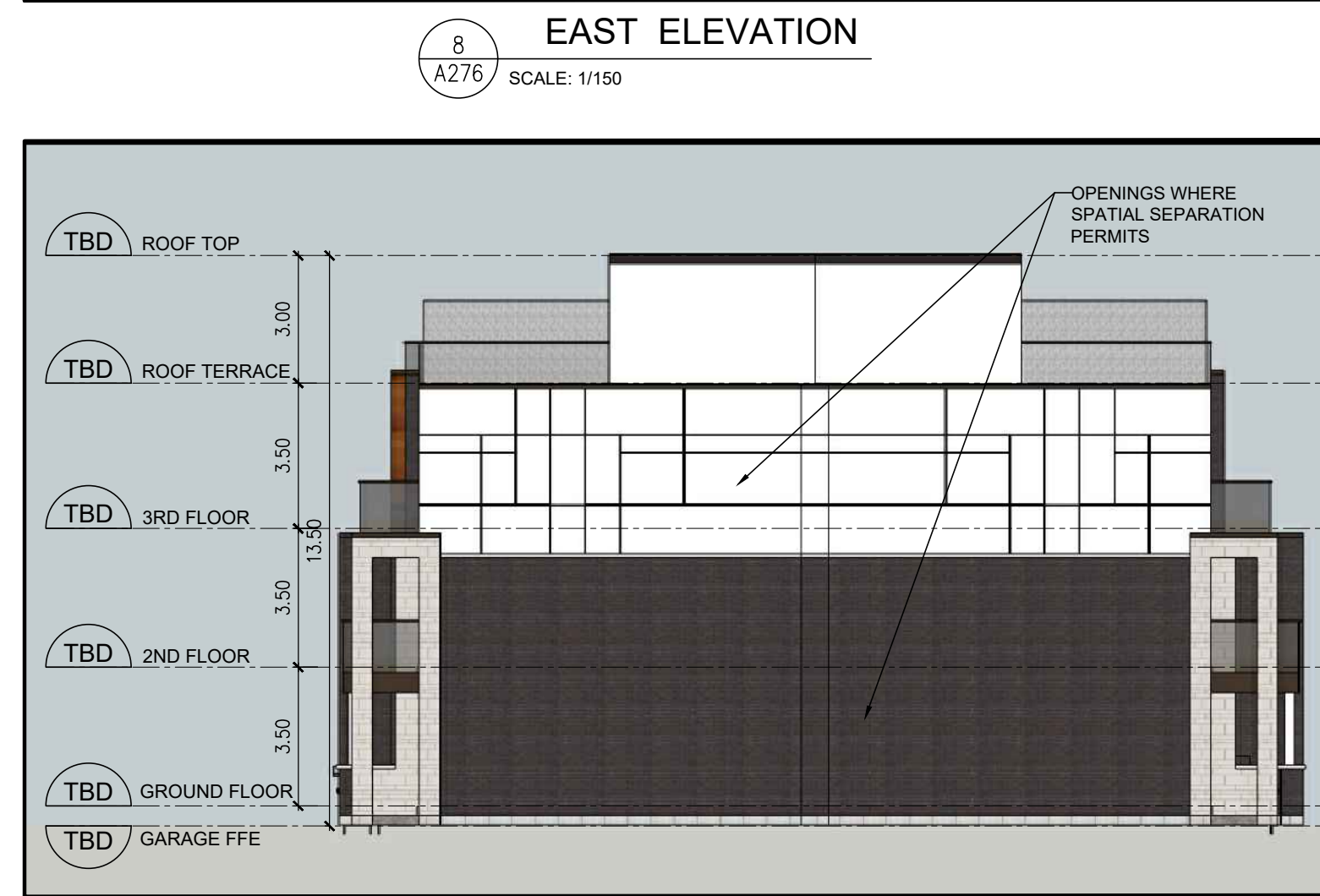
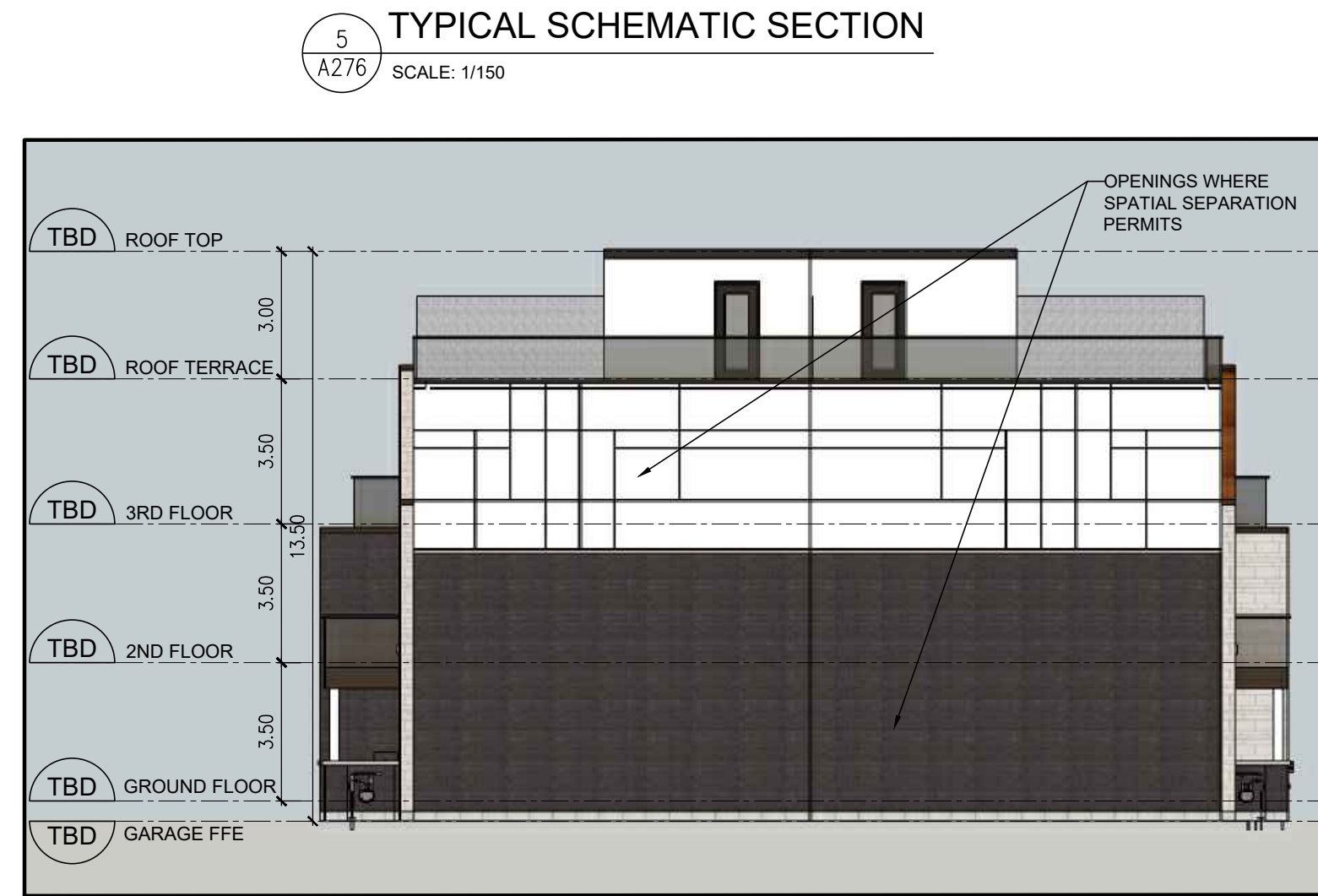
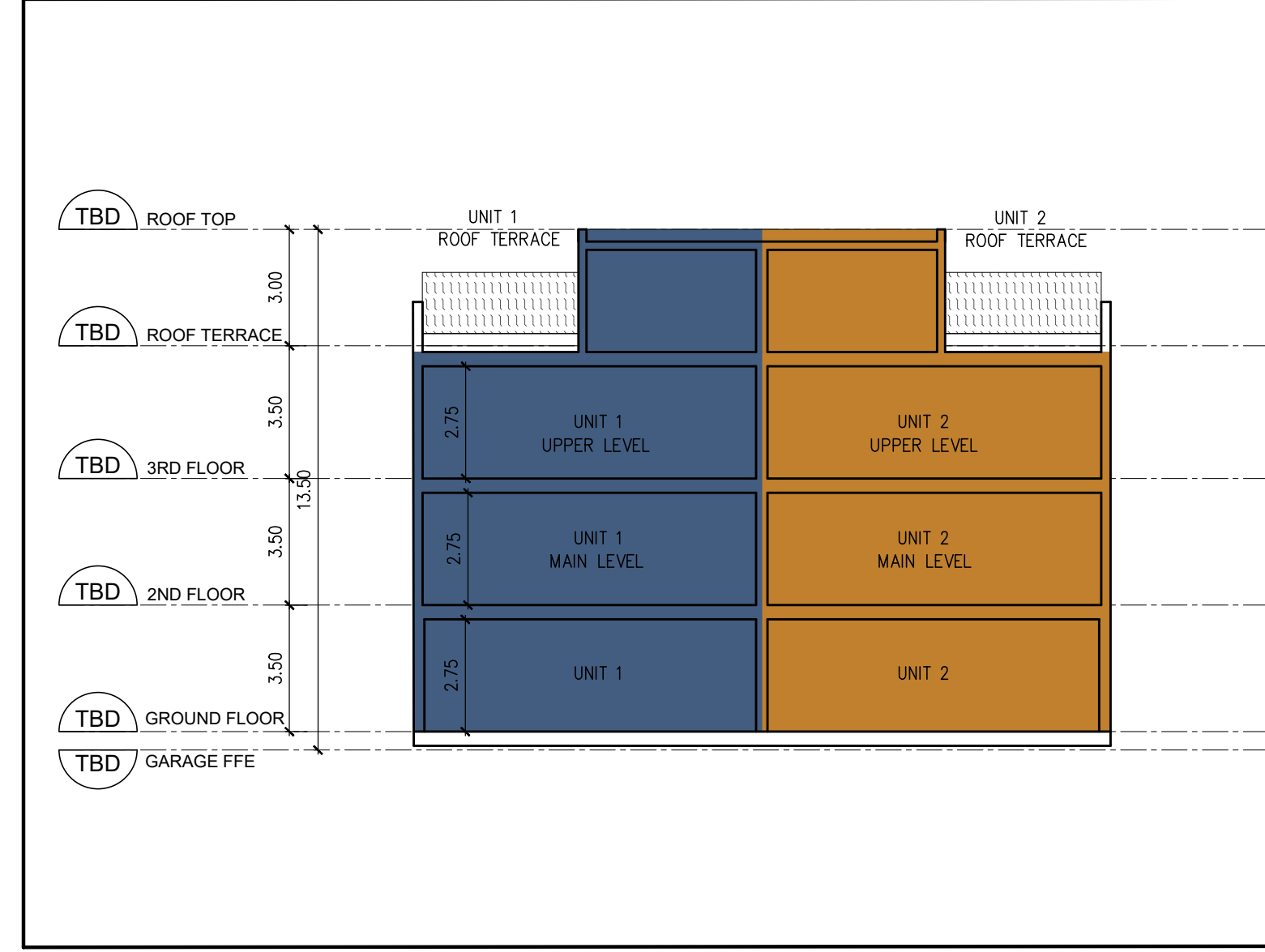
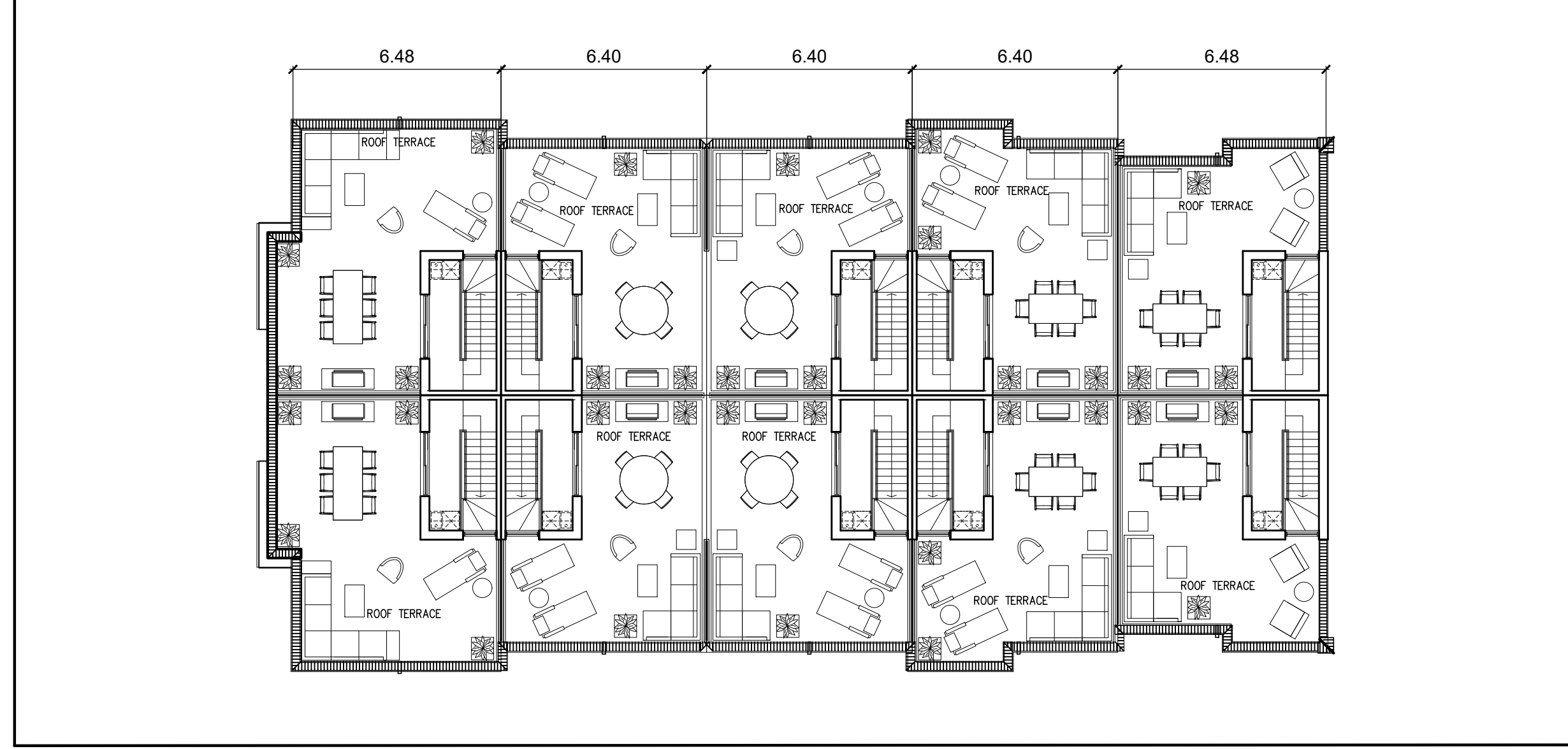
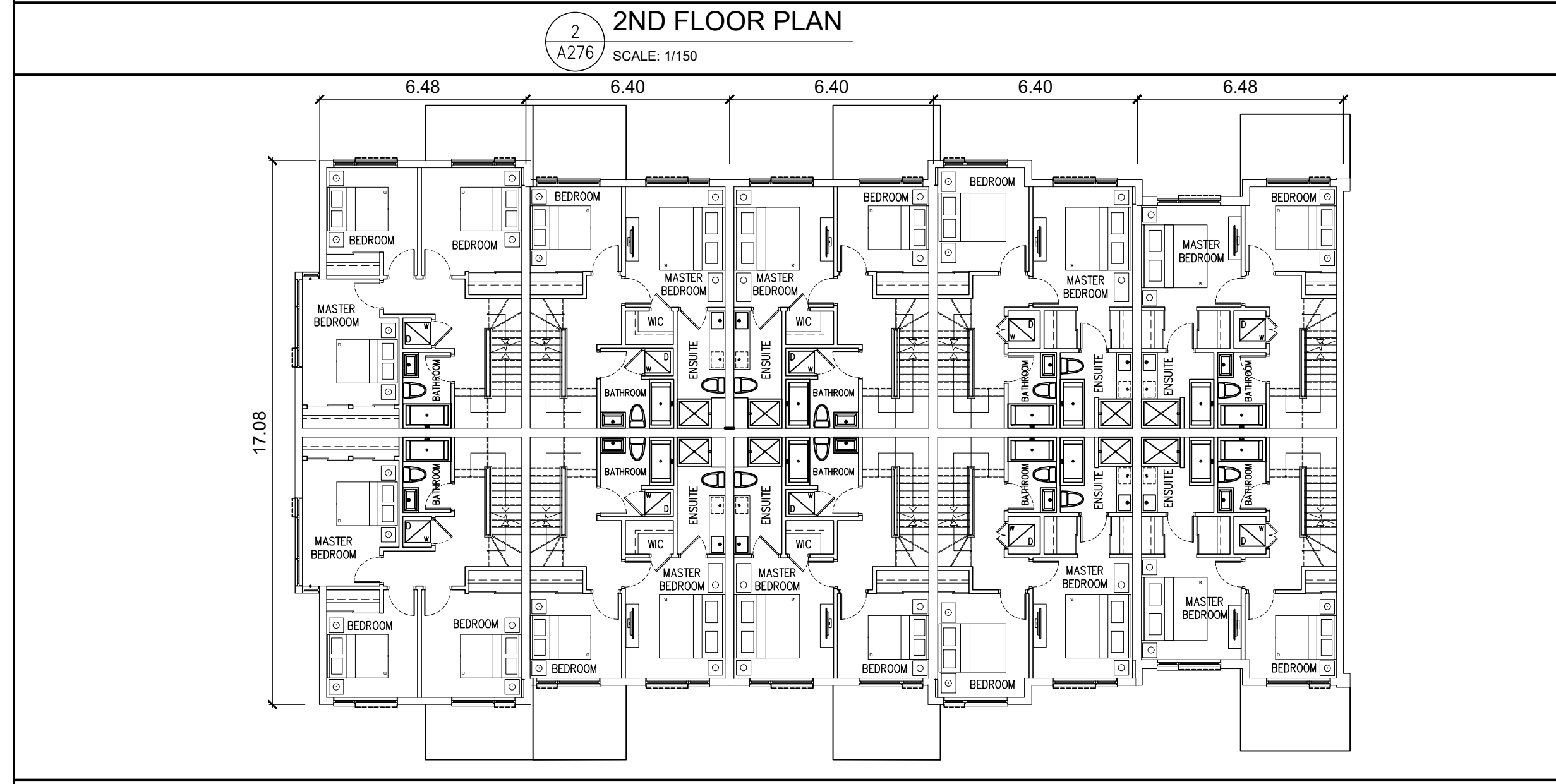
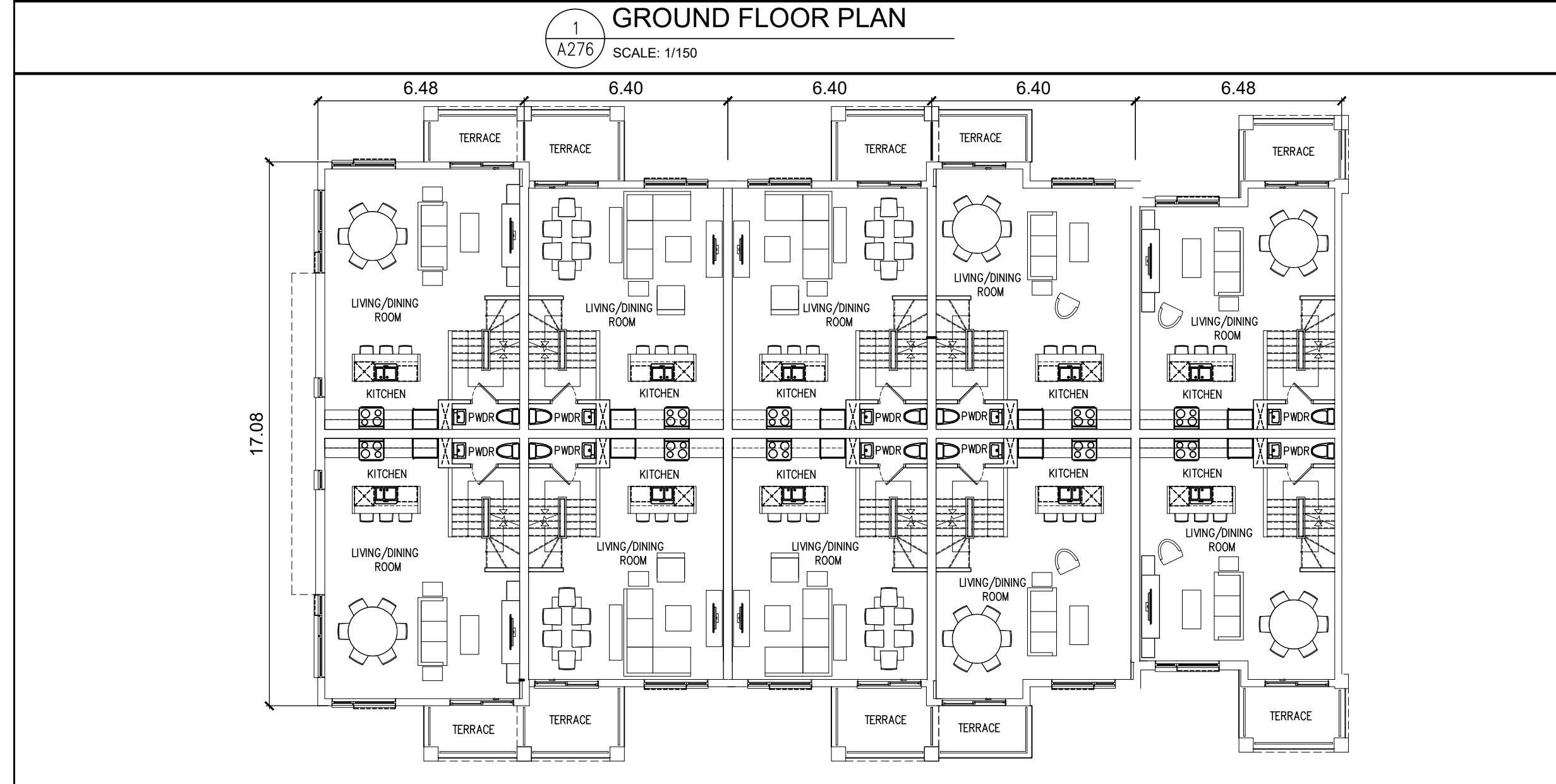
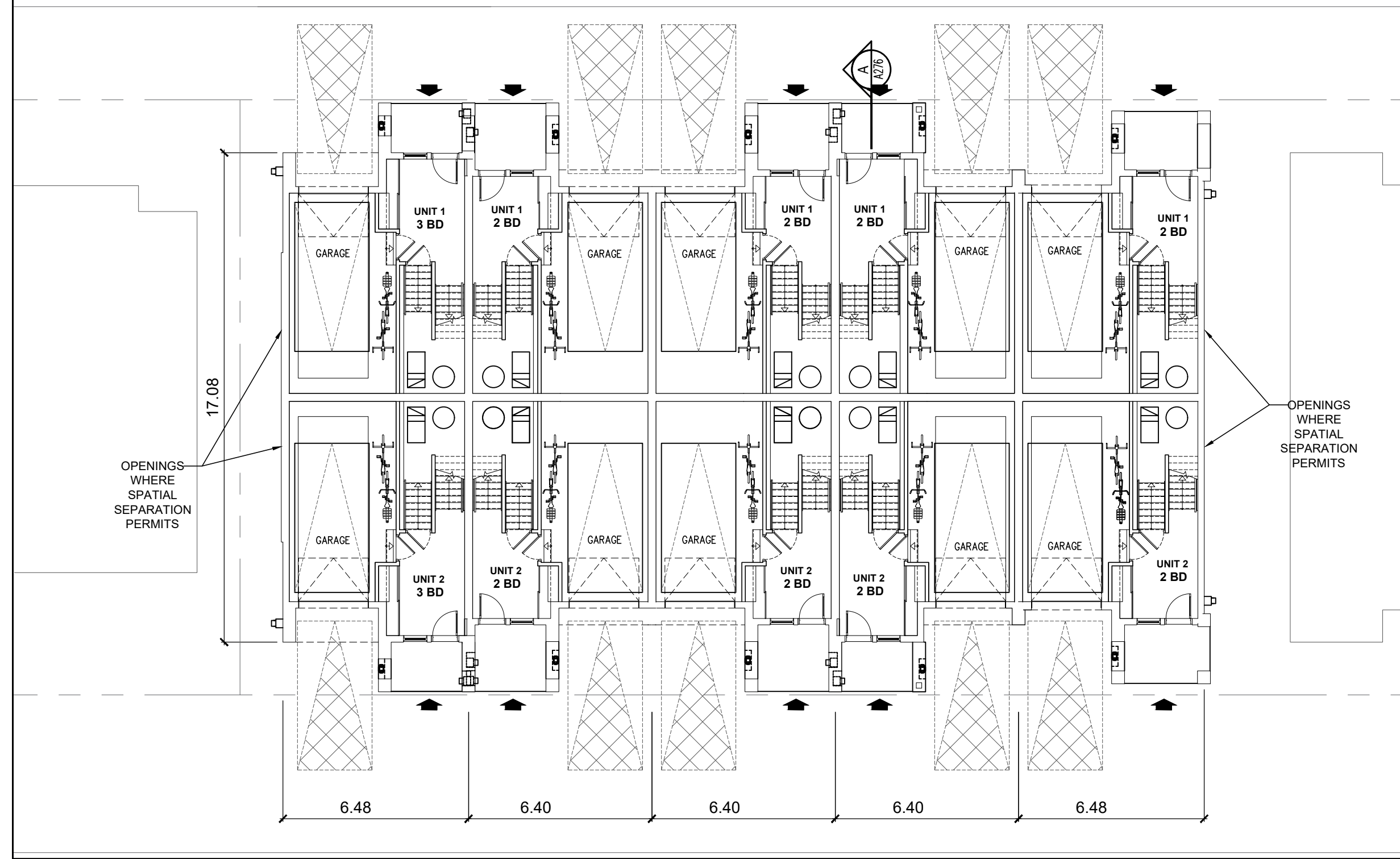
KILLALY STREET W  
(PART OF LOTS 31, 32, 33 CONCESSION 1 & PART OF ROAD ALLOWANCE BETWEEN TOWNSHIPS OF WAINFLEET & HUMBERSTONE, PART OF ROAD ALLOWANCE BETWEEN LOTS 32 & 33)  
PORT COLBORNE, ON

DRAWING TITLE  
**PLANS, SECTION & ELEVATIONS (BACK TO BACK TOWNHOUSES B01)**  
Scale: As Noted  
Date: APR. 05, 2024  
Project No. 22129

Drawn by: YA  
Checked by: RE  
Drawing No. A275

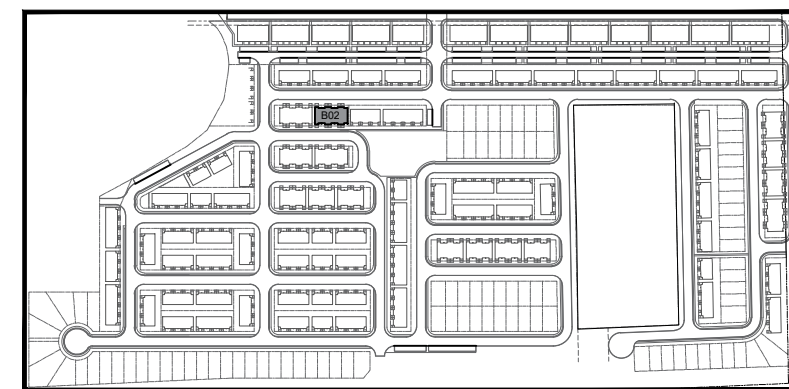


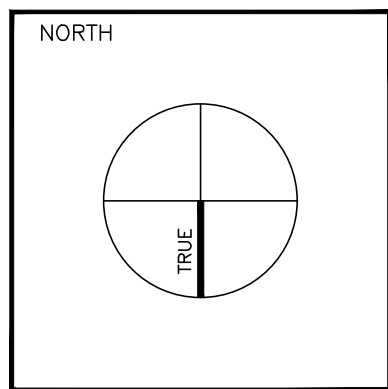




NOTE: REFER TO GRADING PLAN FOR FINISHED FLOOR ELEVATION

ALL DRAWINGS AND RELATED DOCUMENTS ARE THE COPYRIGHT PROPERTY OF ICON ARCHITECTS INC. AND MUST BE RETURNED UPON REQUEST. REPRODUCTION OF DRAWINGS AND RELATED DOCUMENTS IN WHOLE OR IN PART IS FORBIDDEN WITHOUT WRITTEN PERMISSION OF ICON ARCHITECTS INC. ALL DIMENSIONS AND MEASUREMENTS MUST BE CHECKED AND VERIFIED BY THE CONTRACTOR. THE CONTRACTOR MUST REPORT ALL DISCREPANCIES AND ERRORS OR OMISSIONS TO THE ARCHITECT IN WRITING. THIS DRAWING IS NOT FOR CONSTRUCTION UNLESS IT CLEARLY STATES "ISSUED FOR CONSTRUCTION" BY THE ARCHITECT ON THE REVISION COLUMN. DO NOT SCALE DRAWINGS.



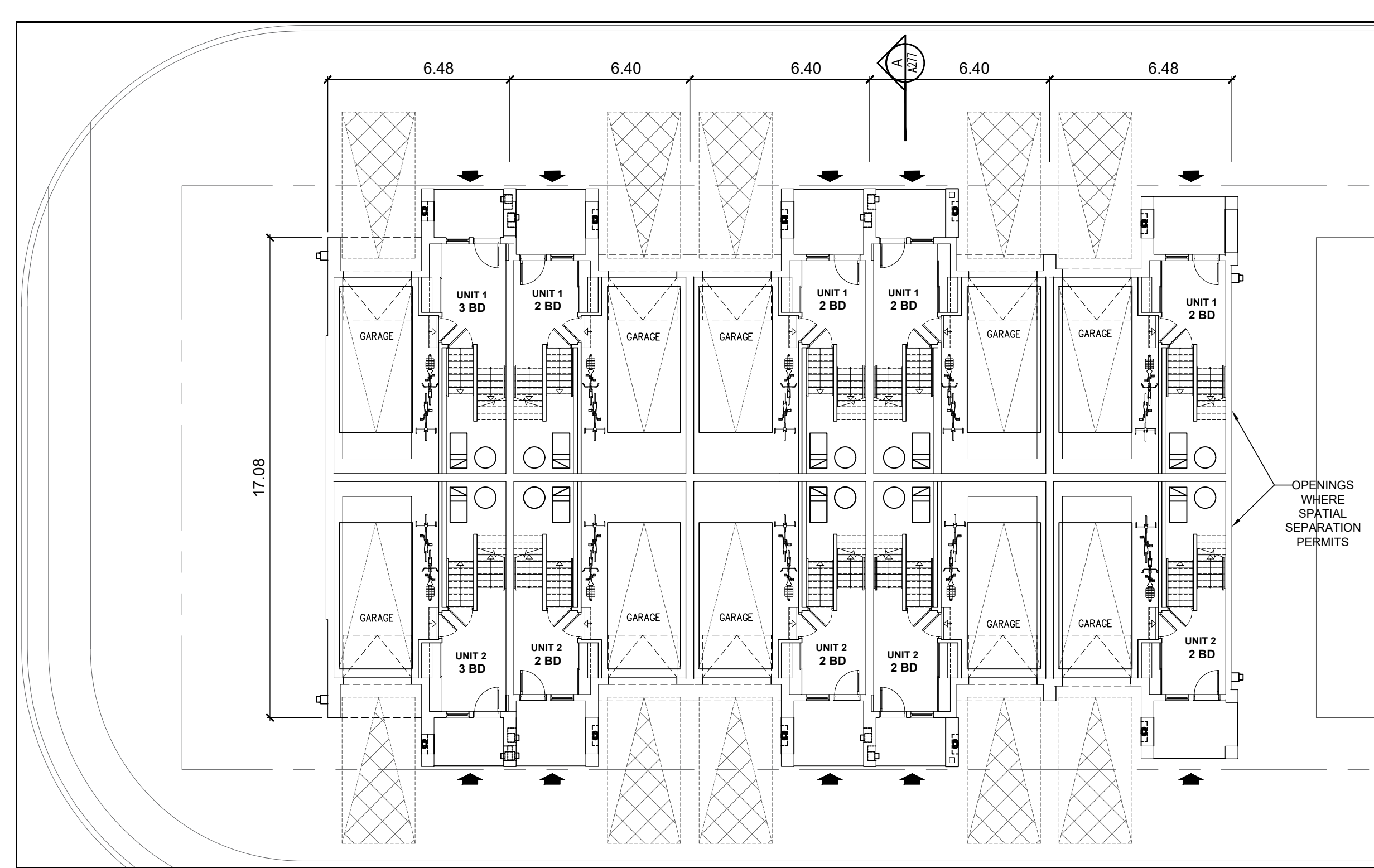



KILLALY STREET W  
(PART OF LOTS 31,32,33 CONCESSION 1 & PART OF ROAD ALLOWANCE BETWEEN TOWNSHIPS OF WAINFLEET & HUMBERSTONE, PART OF ROAD ALLOWANCE BETWEEN LOTS 32 & 33) PORT COLBORNE, ON

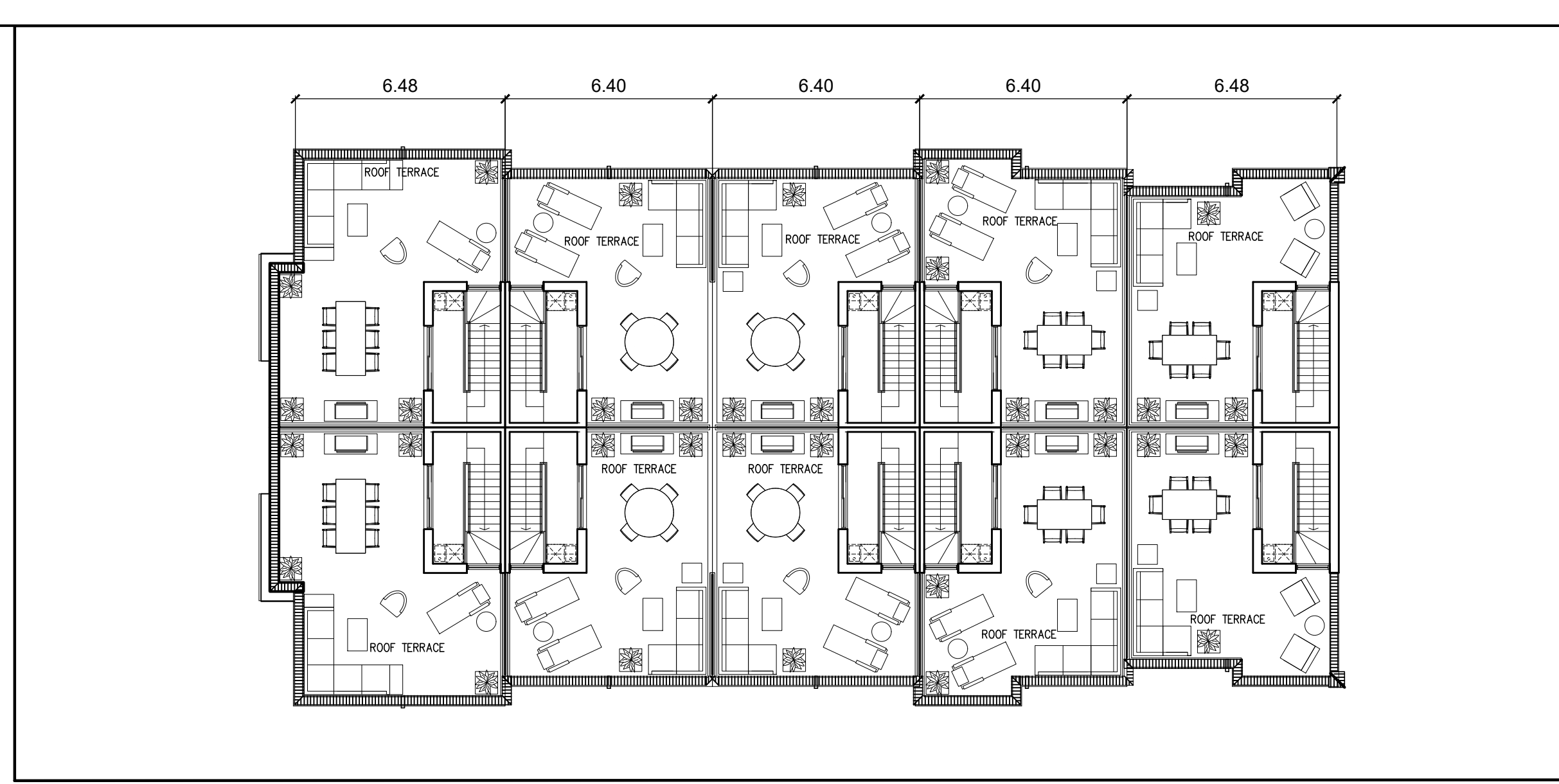
DRAWING TITLE  
**PLANS, SECTION & ELEVATIONS (BACK TO BACK TOWNHOUSES B02)**  
Scale: As Noted  
Date: APR. 05, 2024  
Project No. 22129  
Drawn by: YA  
Checked by: RE  
Drawing No. A276

815 - 4788 YONGE ST. TORONTO ONTARIO M4M 1B7  
TEL: 416-224-0505 FAX: 416-224-0504

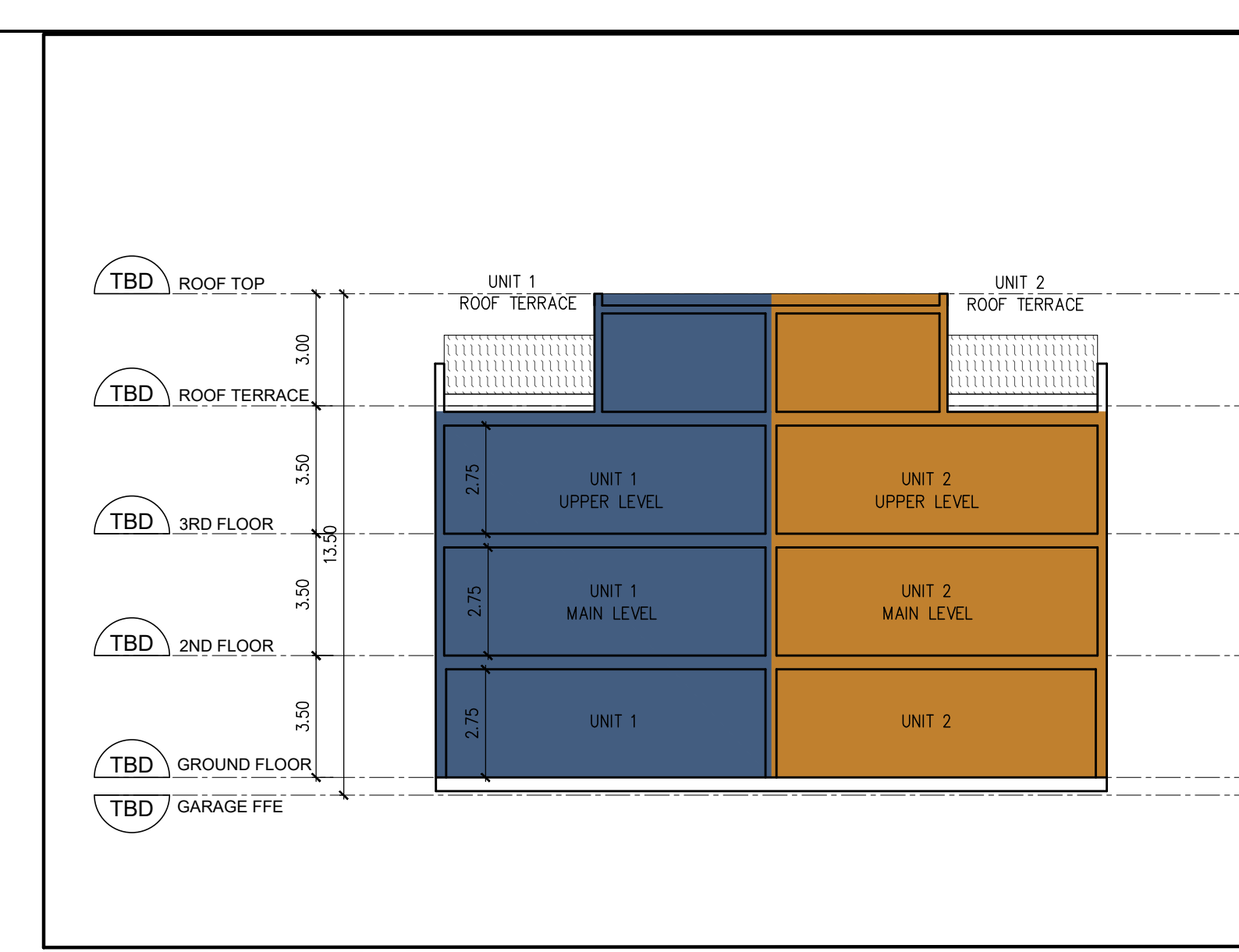




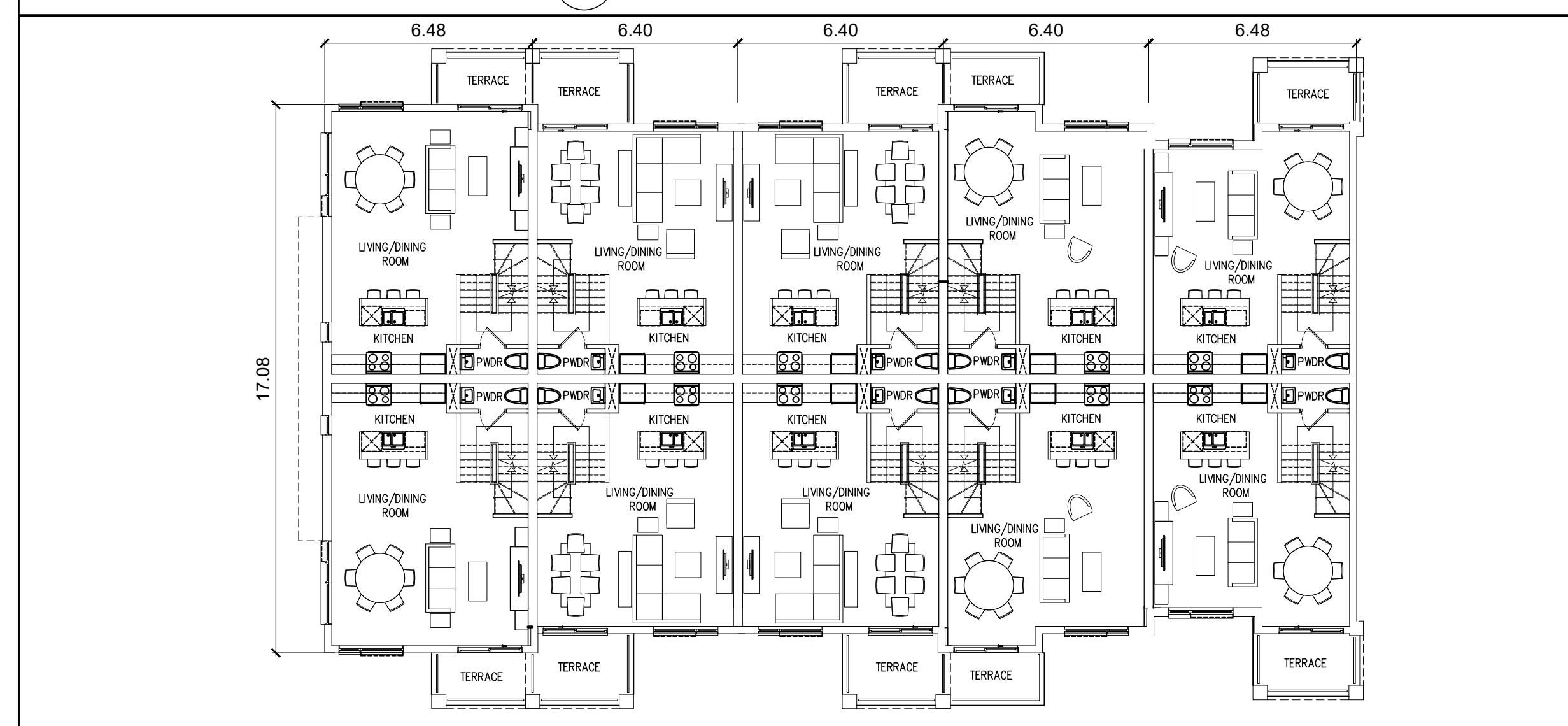
1 GROUND FLOOR PLAN  
SCALE: 1/150



4 ROOF FLOOR PLAN  
SCALE: 1/150



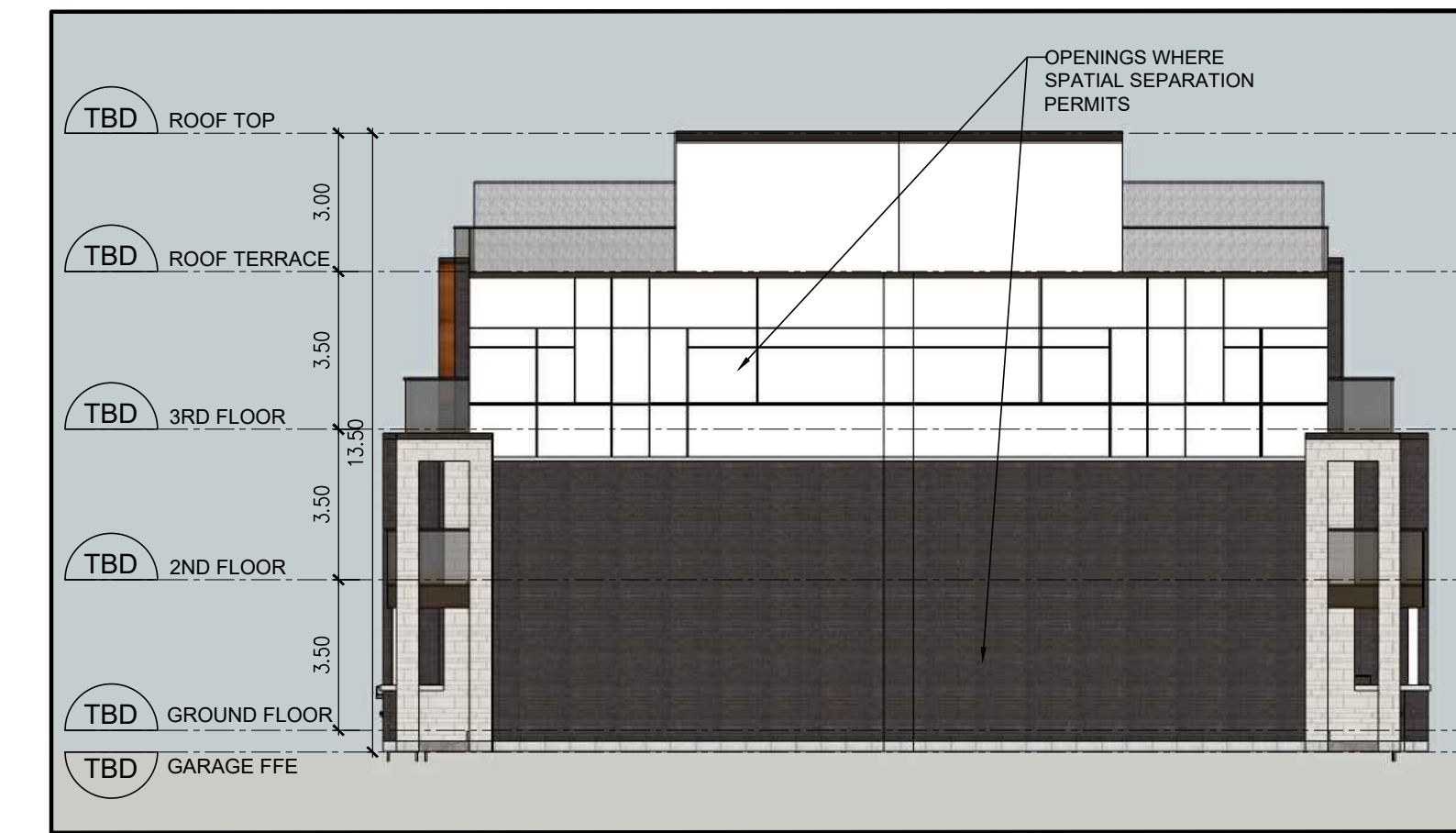
5 TYPICAL SCHEMATIC SECTION  
SCALE: 1/150



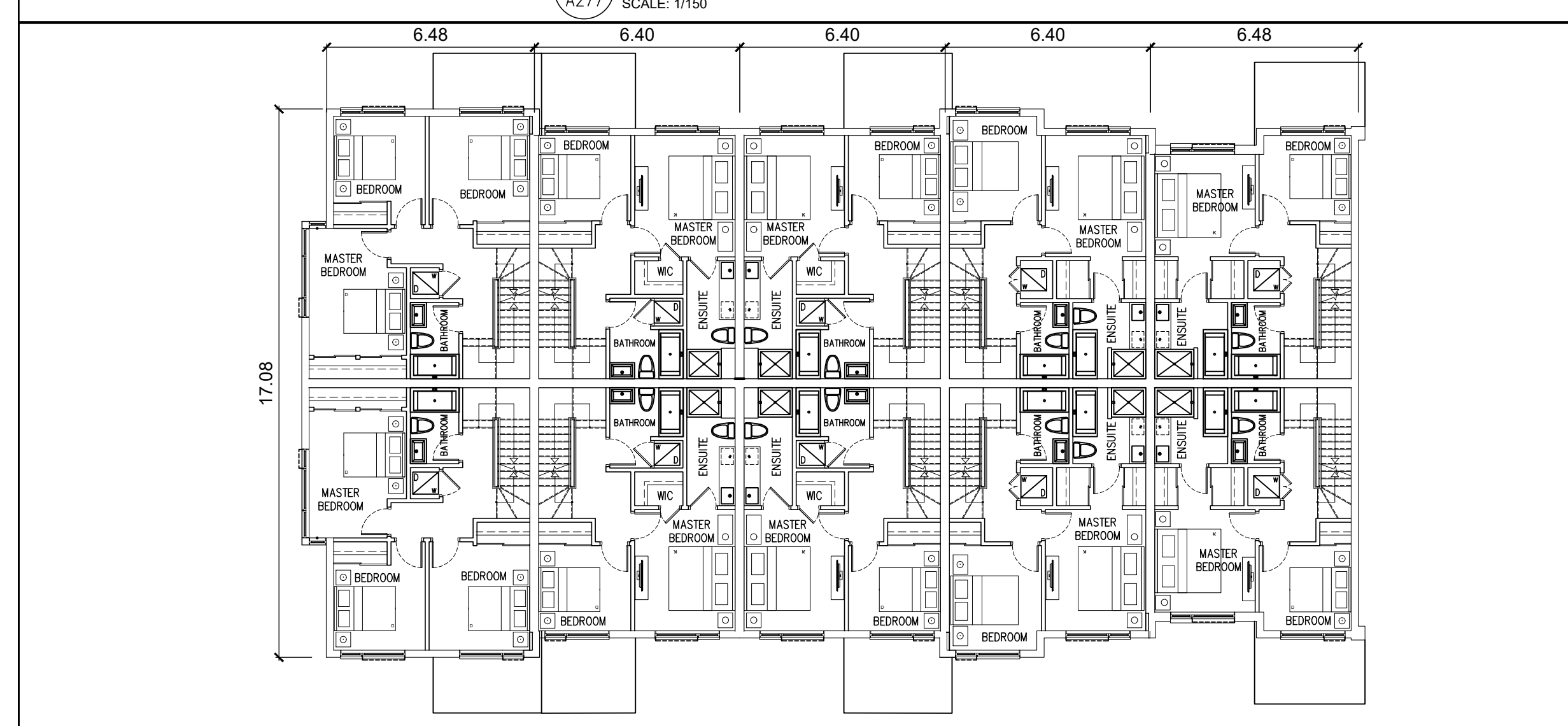
2 2ND FLOOR PLAN  
SCALE: 1/150



6 NORTH ELEVATION  
SCALE: 1/150



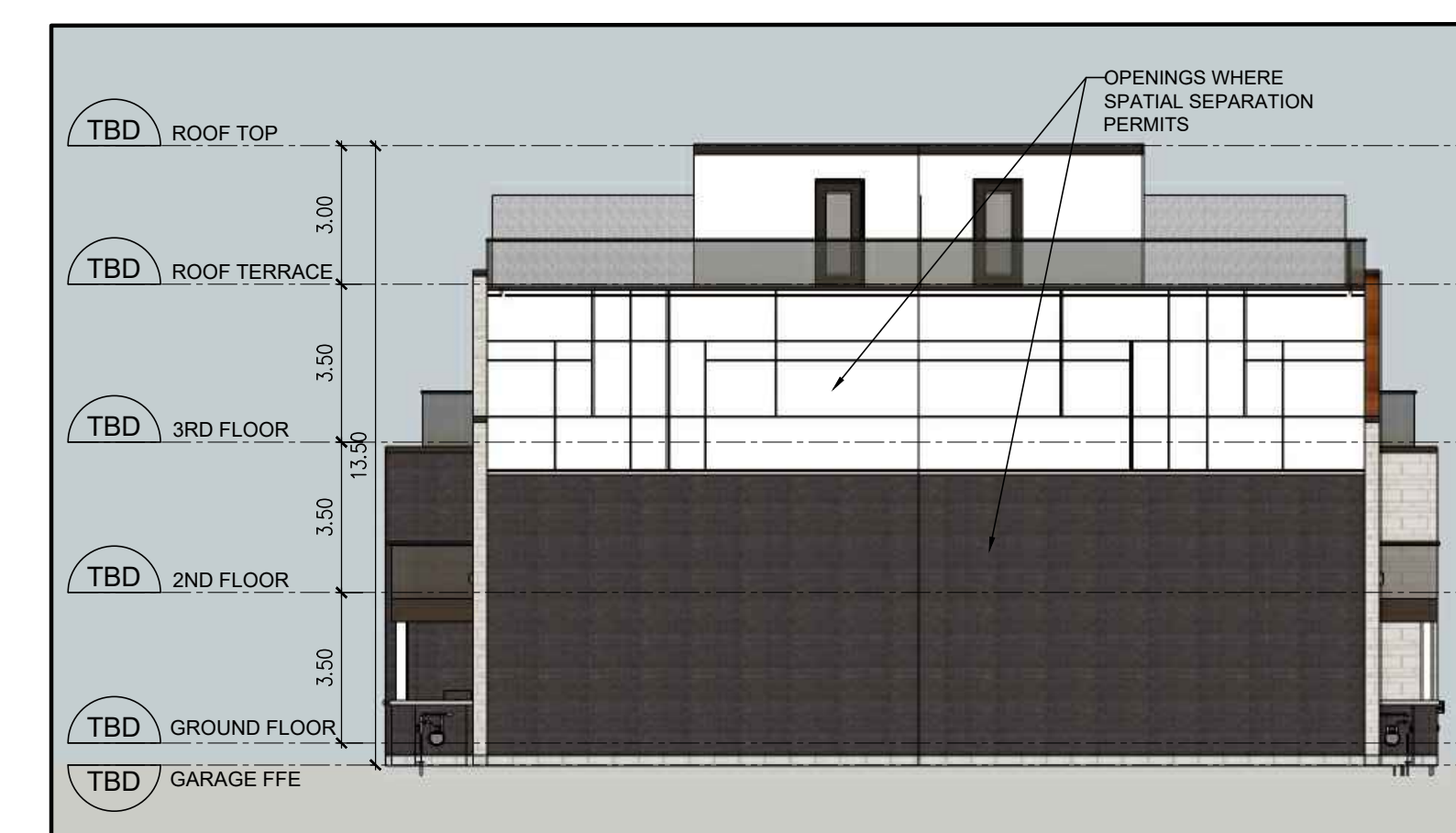
8 EAST ELEVATION  
SCALE: 1/150



3 3RD FLOOR PLAN  
SCALE: 1/150



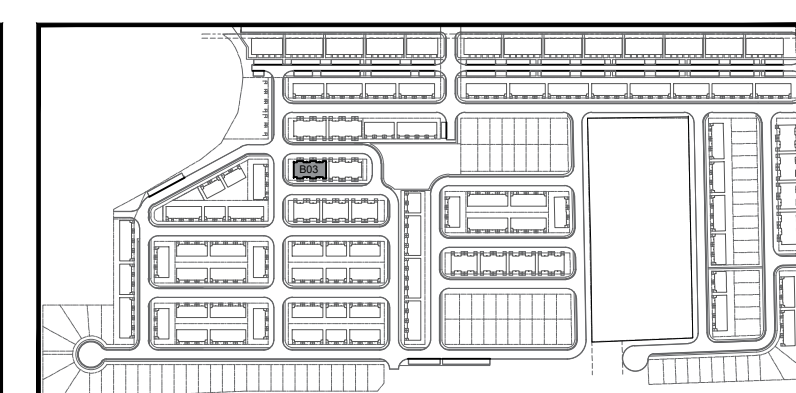
7 SOUTH ELEVATION  
SCALE: 1/150



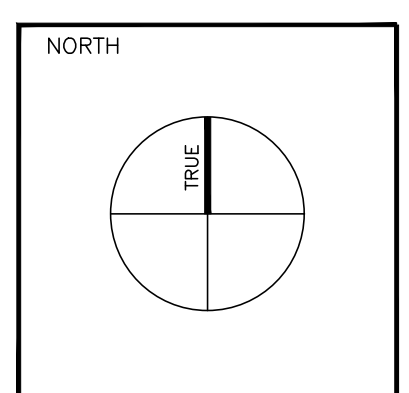
9 WEST ELEVATION  
SCALE: 1/150

NOTE: REFER TO GRADING PLAN FOR FINISHED FLOOR ELEVATION

ALL DRAWINGS AND RELATED DOCUMENTS ARE THE COPYRIGHT PROPERTY OF ICON ARCHITECTS INC. AND MUST BE RETURNED UPON REQUEST. REPRODUCTION OF DRAWINGS AND RELATED DOCUMENTS IN WHOLE OR IN PART IS FORBIDDEN WITHOUT WRITTEN PERMISSION OF ICON ARCHITECTS INC. ALL DIMENSIONS AND MEASUREMENTS MUST BE CHECKED AND VERIFIED BY THE CONTRACTOR. THE CONTRACTOR MUST REPORT ALL DISCREPANCIES AND ERRORS OR OMISSIONS TO THE ARCHITECT IN WRITING. THIS DRAWING IS NOT FOR CONSTRUCTION UNLESS IT CLEARLY STATES "ISSUED FOR CONSTRUCTION" BY THE ARCHITECT ON THE REVISION COLUMN. DO NOT SCALE DRAWINGS.



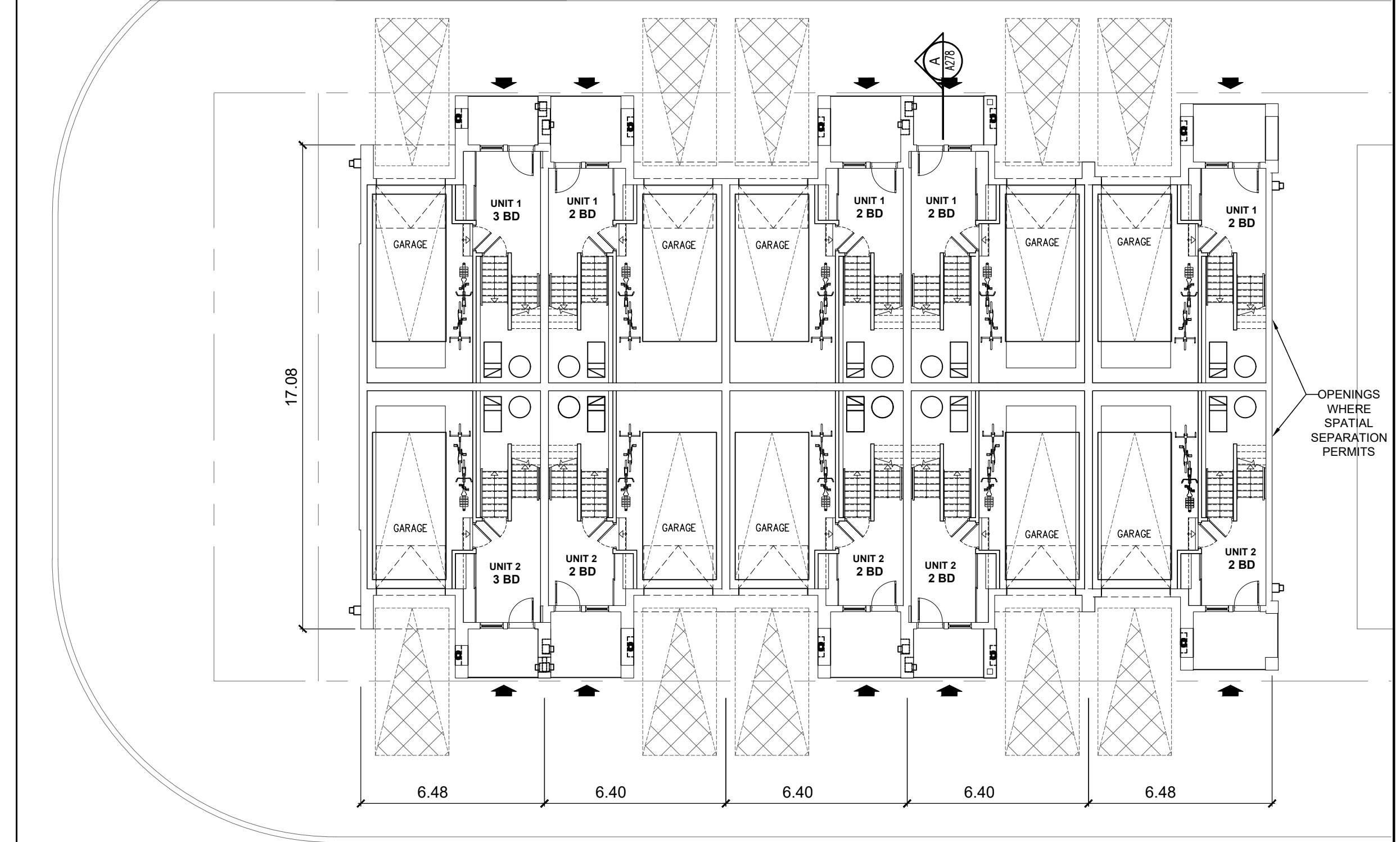
NO.	DESCRIPTION	DATE



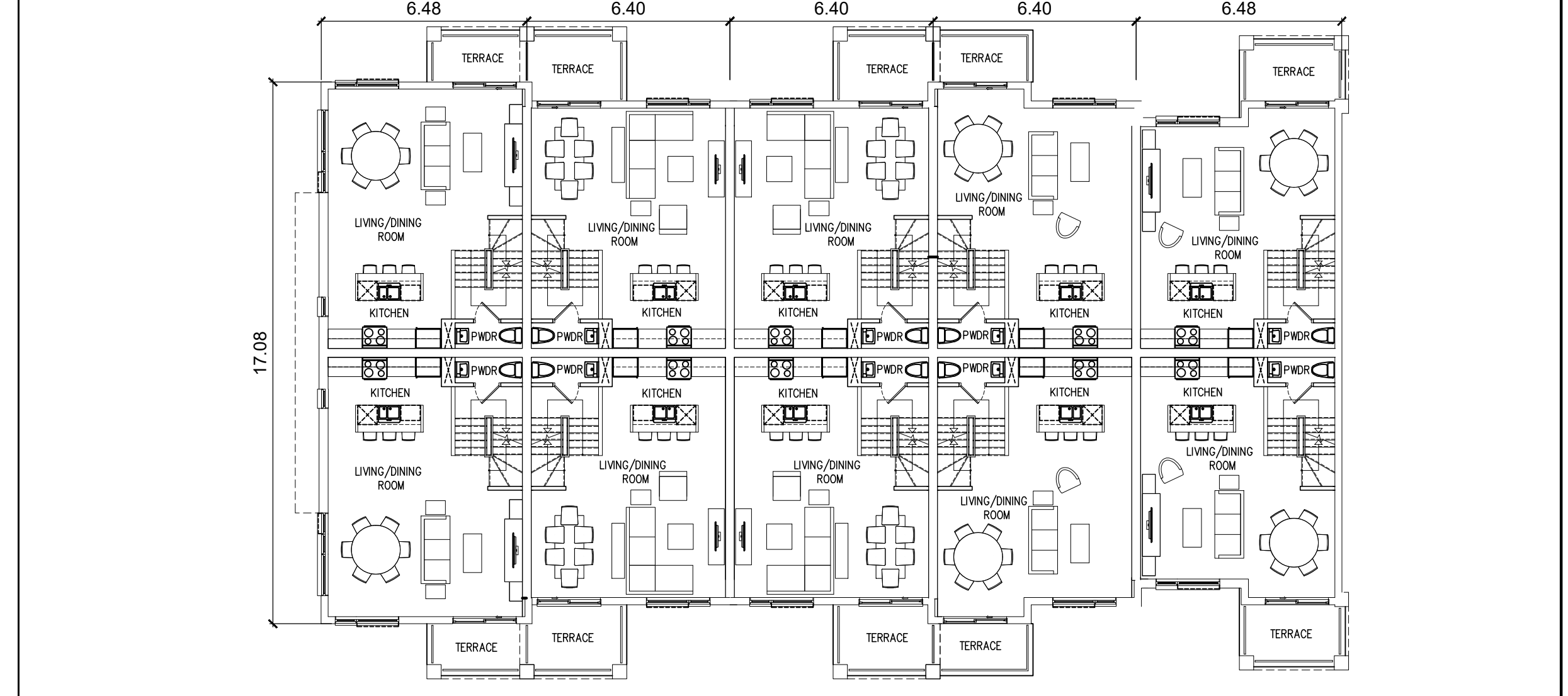
KILLALY STREET W  
(PART OF LOTS 31,32,33 CONCESSION 1 & PART OF ROAD ALLOWANCE BETWEEN TOWNSHIPS OF WAINFLEET & HUMBERSTONE, PART OF ROAD ALLOWANCE BETWEEN LOTS 32 & 33) PORT COLBORNE, ON

DRAWING TITLE  
**PLANS, SECTION & ELEVATIONS (BACK TO BACK TOWNHOUSES B03)**  
Scale: As Noted  
Date: APR. 05, 2024  
Project No. 22129  
Drawn by: YA  
Checked by: RE  
Drawing No. A277

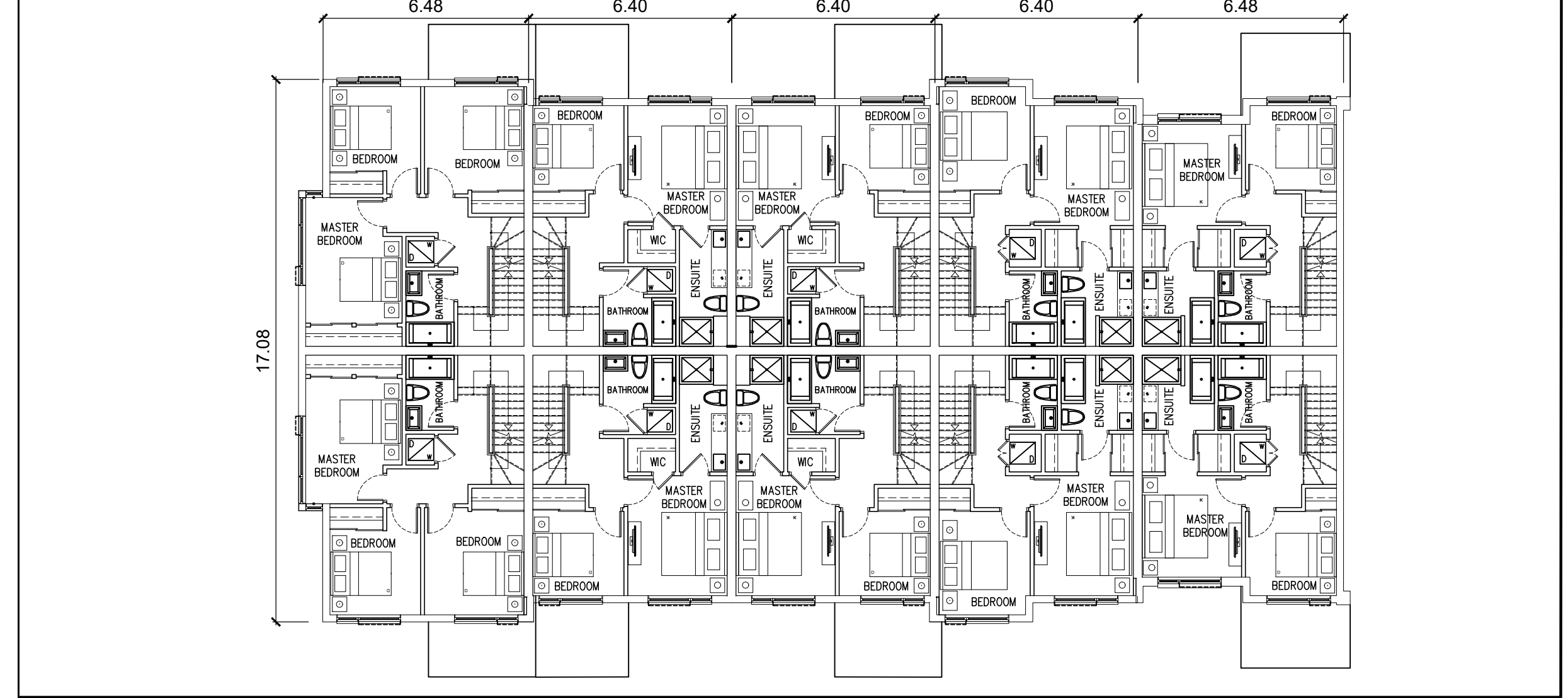




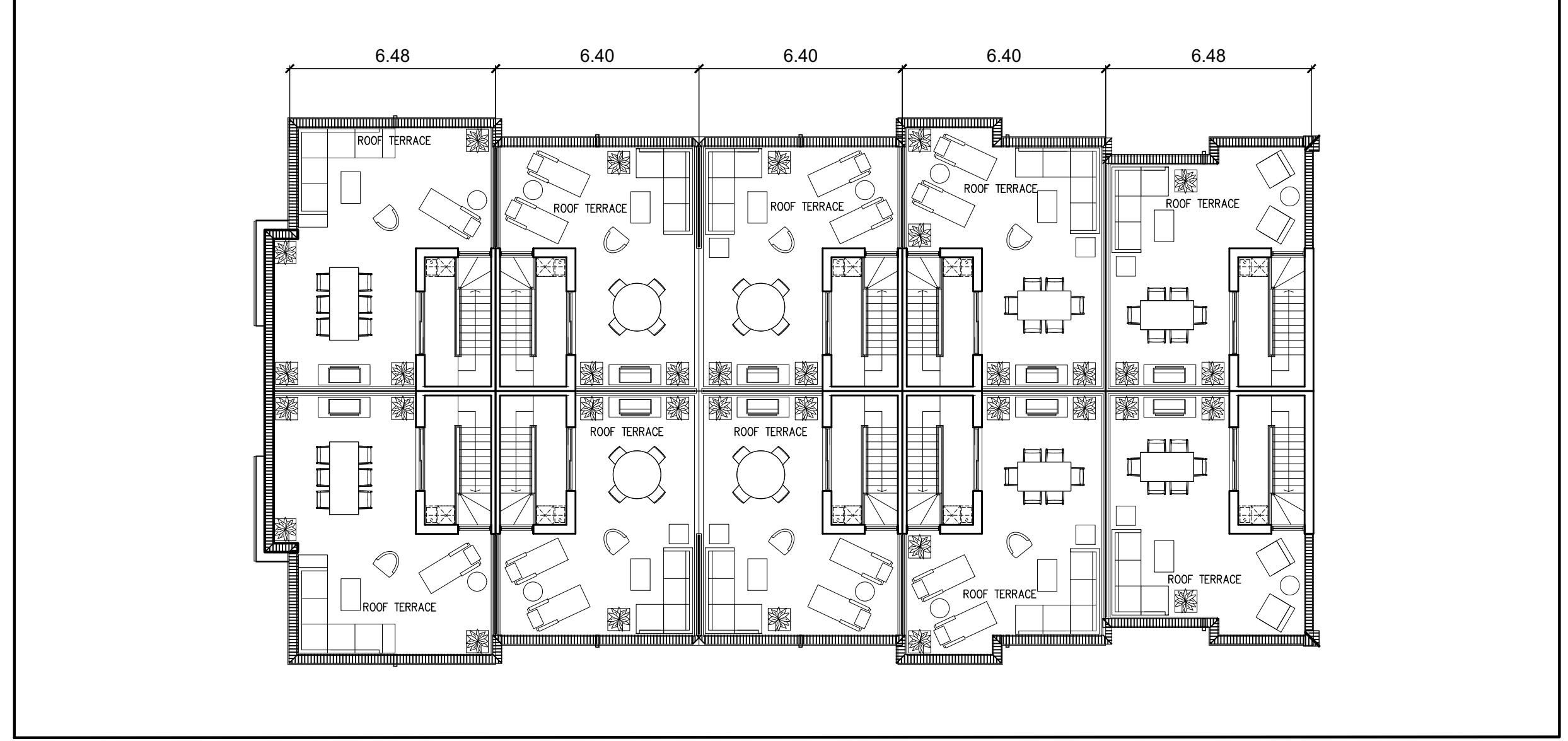
1 GROUND FLOOR PLAN  
SCALE: 1/150



2 2ND FLOOR PLAN  
SCALE: 1/150



3 3RD FLOOR PLAN  
SCALE: 1/150



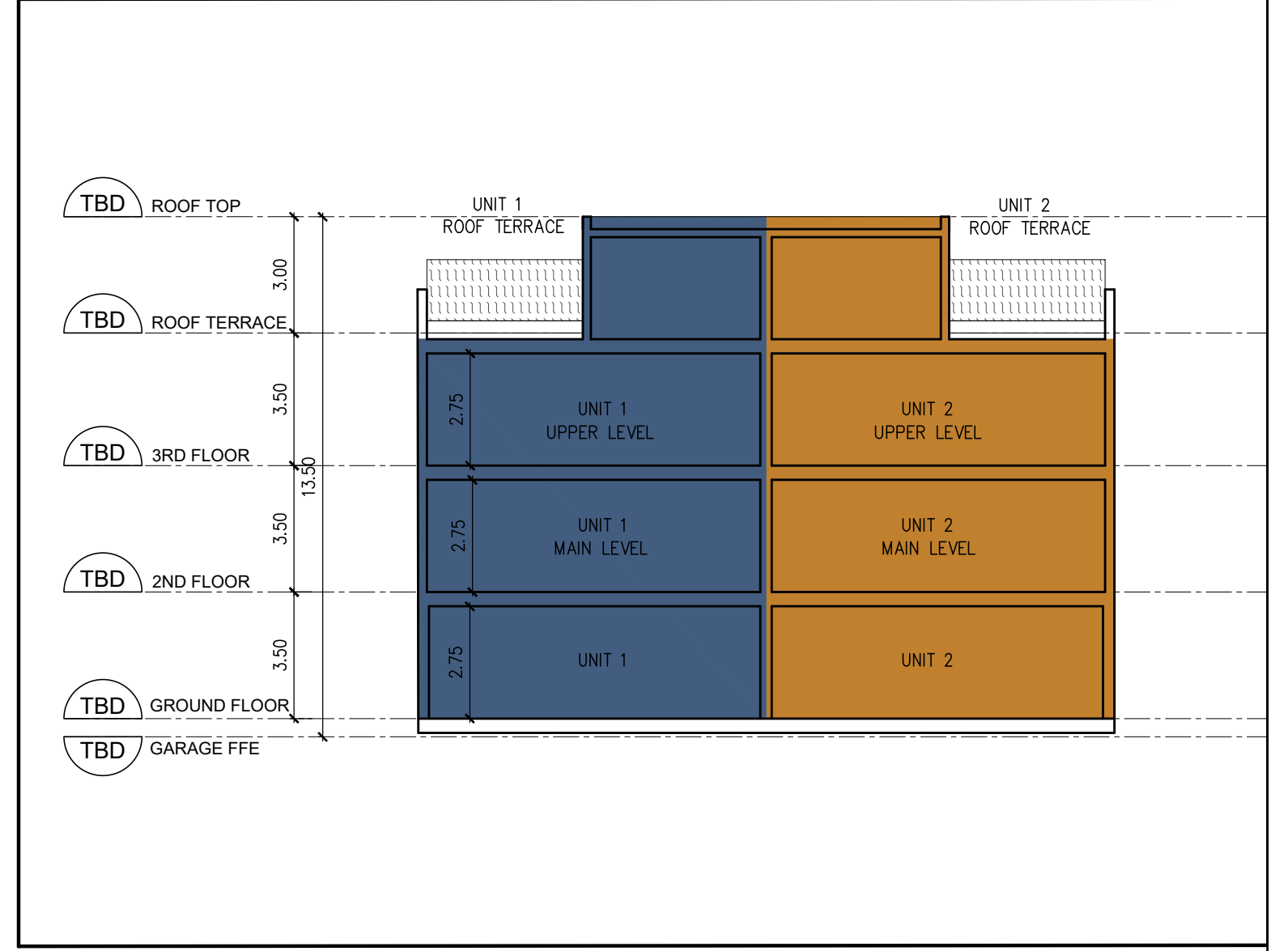
4 ROOF FLOOR PLAN  
SCALE: 1/150



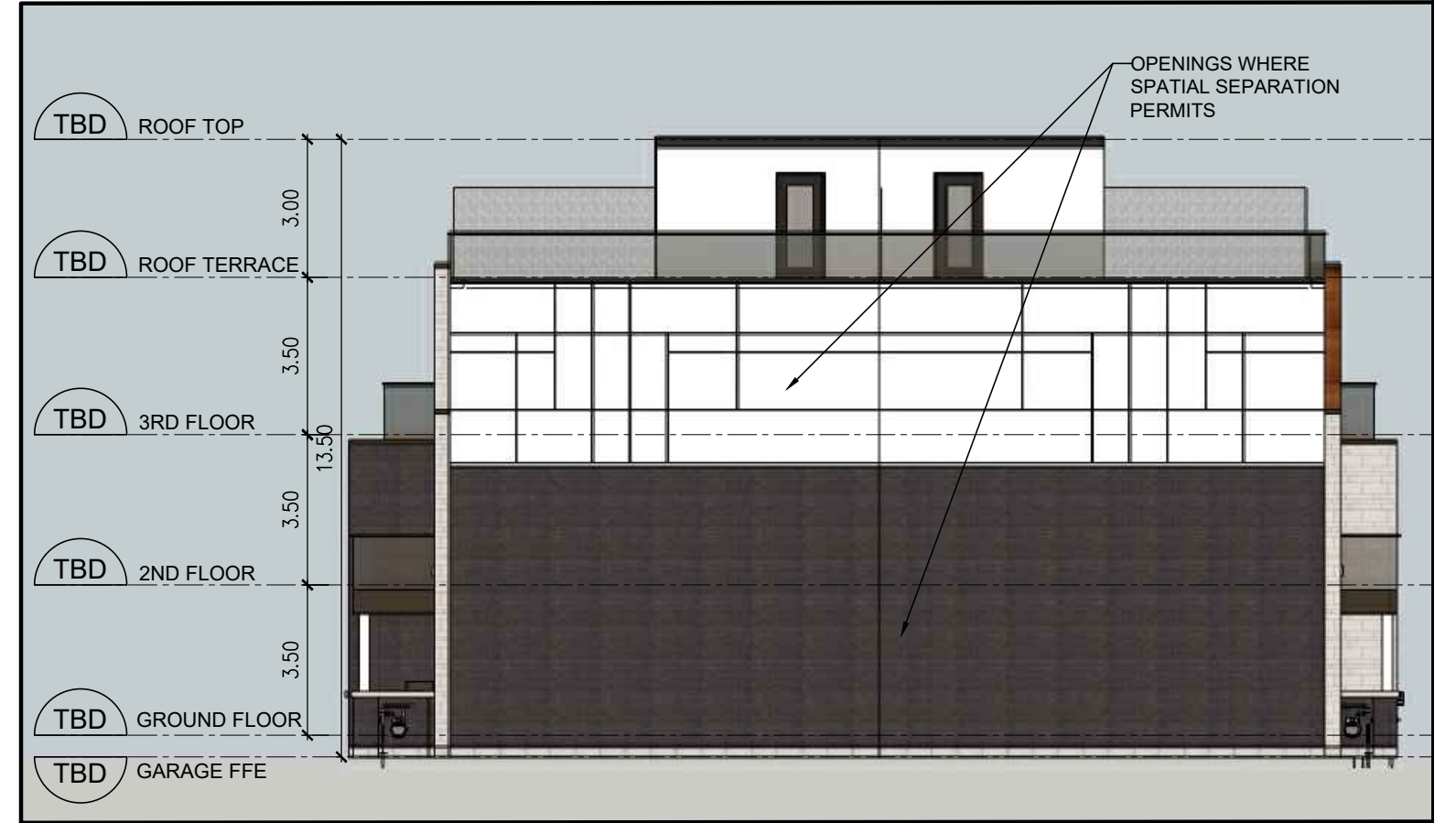
6 NORTH ELEVATION  
SCALE: 1/150



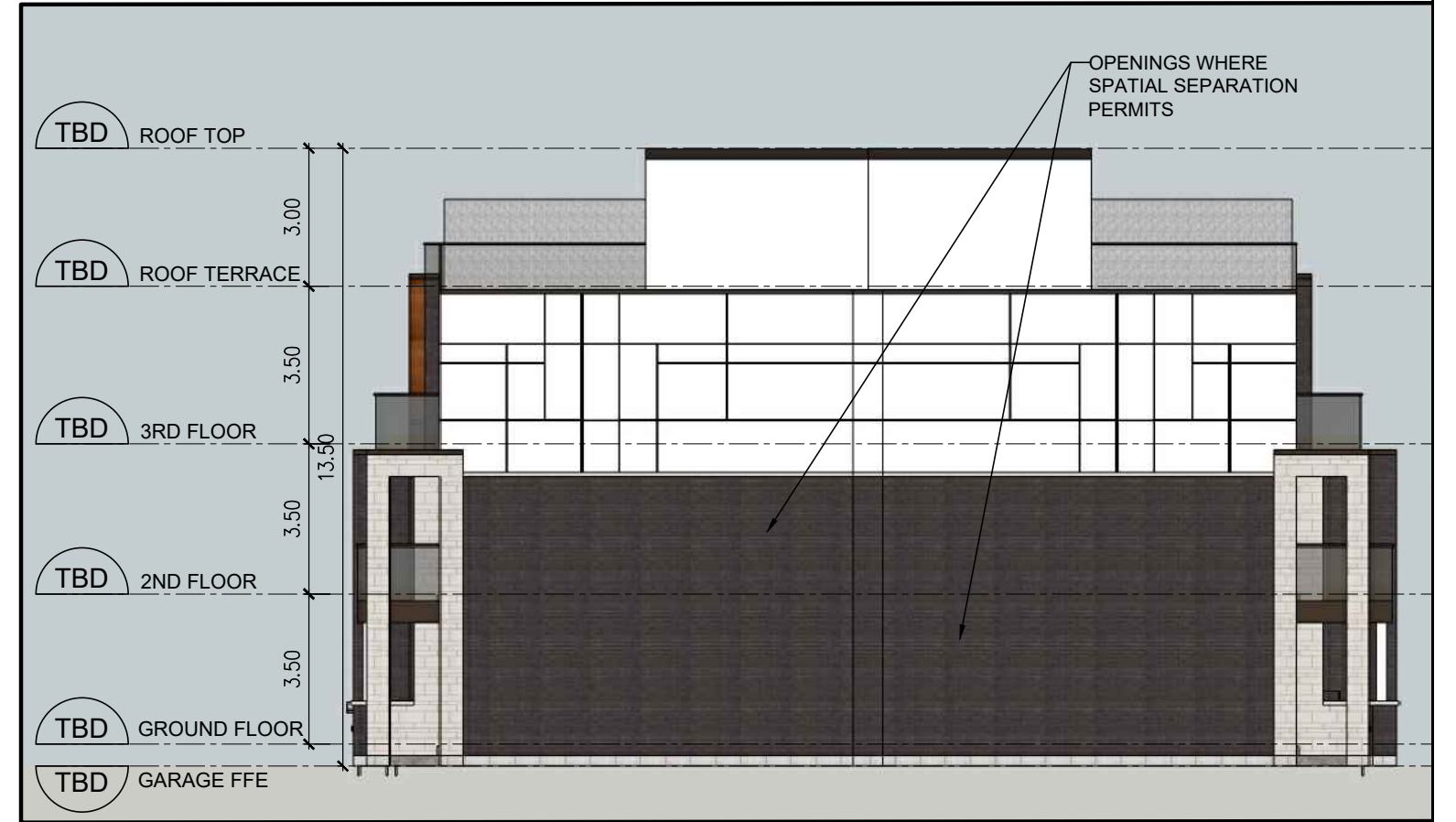
7 SOUTH ELEVATION  
SCALE: 1/150



5 TYPICAL SCHEMATIC SECTION  
SCALE: 1/150



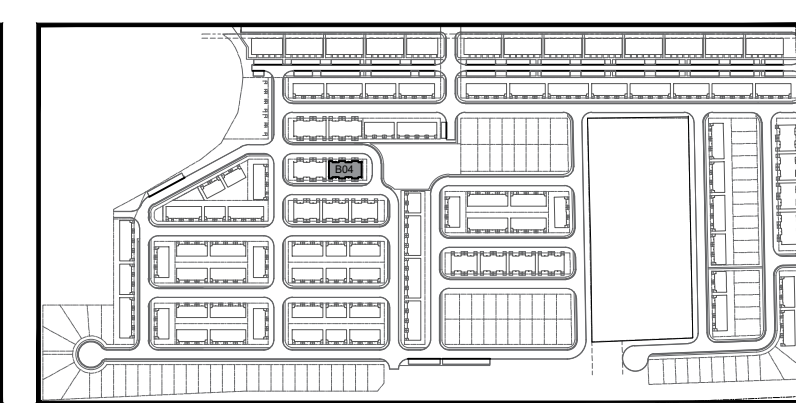
8 EAST ELEVATION  
SCALE: 1/150



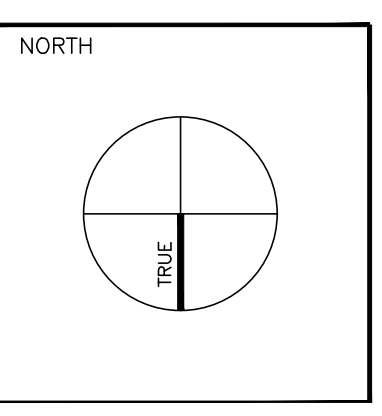
9 WEST ELEVATION  
SCALE: 1/150

NOTE: REFER TO GRADING PLAN FOR FINISHED FLOOR ELEVATION

ALL DRAWINGS AND RELATED DOCUMENTS ARE THE COPYRIGHT PROPERTY OF ICON ARCHITECTS INC. AND MUST BE RETURNED UPON REQUEST. REPRODUCTION OF DRAWINGS AND RELATED DOCUMENTS IN WHOLE OR IN PART IS FORBIDDEN WITHOUT WRITTEN PERMISSION OF ICON ARCHITECTS INC. ALL DIMENSIONS AND MEASUREMENTS MUST BE CHECKED AND VERIFIED BY THE CONTRACTOR. THE CONTRACTOR MUST REPORT ALL DISCREPANCIES AND ERRORS OR OMISSIONS TO THE ARCHITECT IN WRITING. THIS DRAWING IS NOT FOR CONSTRUCTION UNLESS IT CLEARLY STATES "ISSUED FOR CONSTRUCTION" BY THE ARCHITECT ON THE REVISION COLUMN. DO NOT SCALE DRAWINGS.



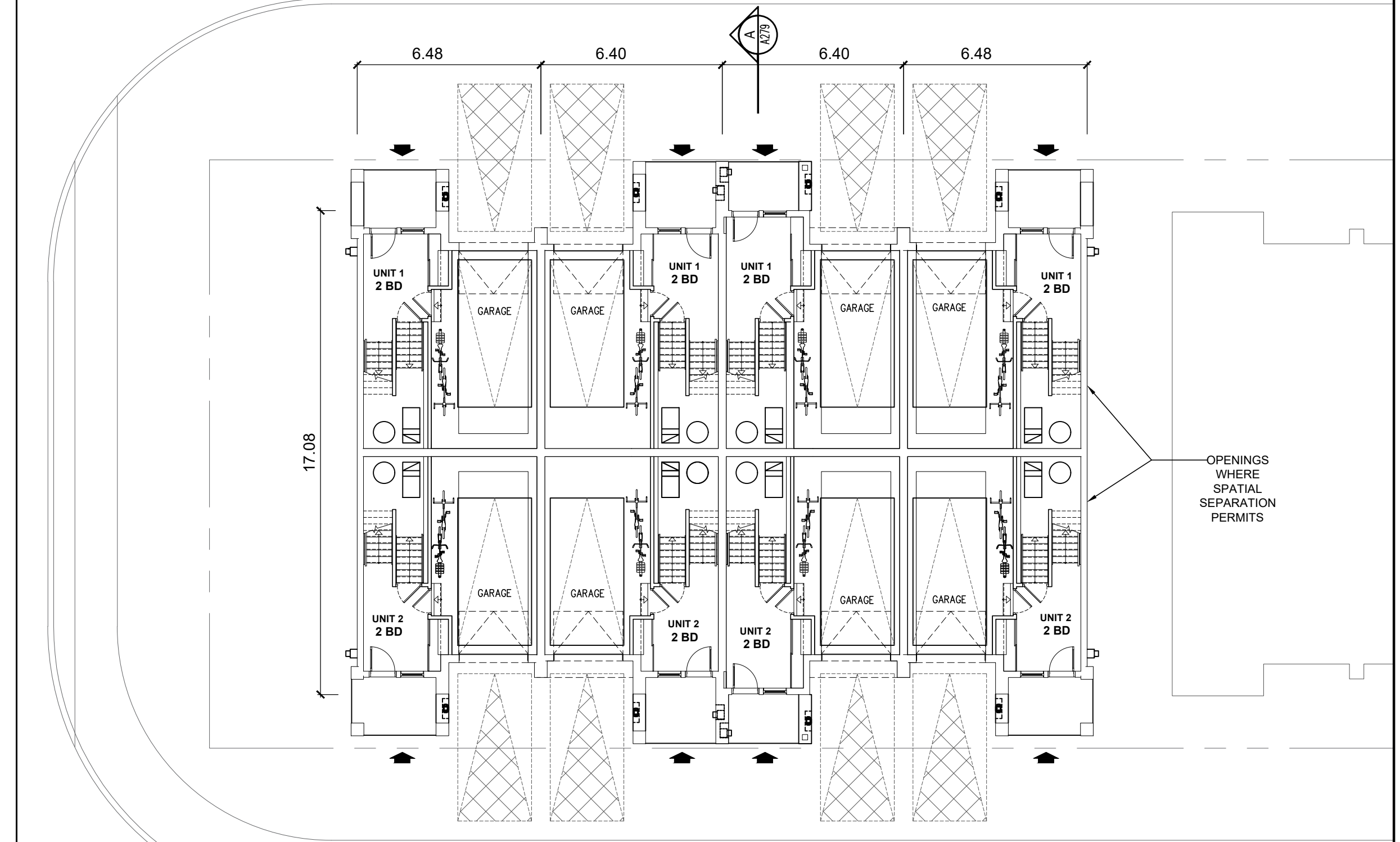
NO.	REVISION	DATE



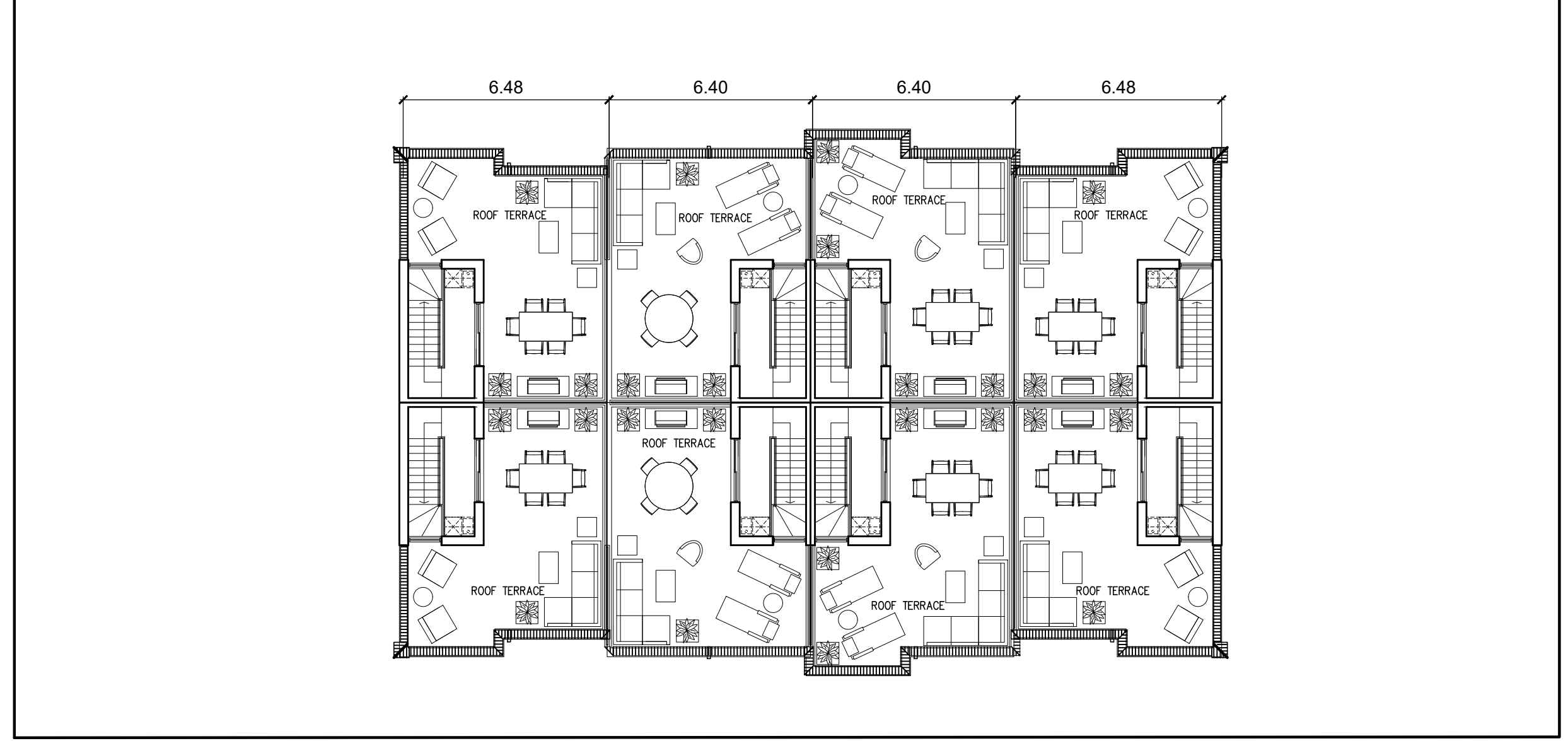
KILLALY STREET W  
(PART OF LOTS 31,32,33 CONCESSION 1 & PART OF ROAD ALLOWANCE BETWEEN TOWNSHIPS OF WAINFLEET & HUMBERSTONE, PART OF ROAD ALLOWANCE BETWEEN LOTS 32 & 33) PORT COLBORNE, ON

DRAWING TITLE  
**PLANS, SECTION & ELEVATIONS (BACK TO BACK TOWNHOUSES B04)**  
Scale: As Noted  
Date: APR. 05, 2024  
Project No. 22129  
Drawn by: YA  
Checked by: RE  
Drawing No. A278

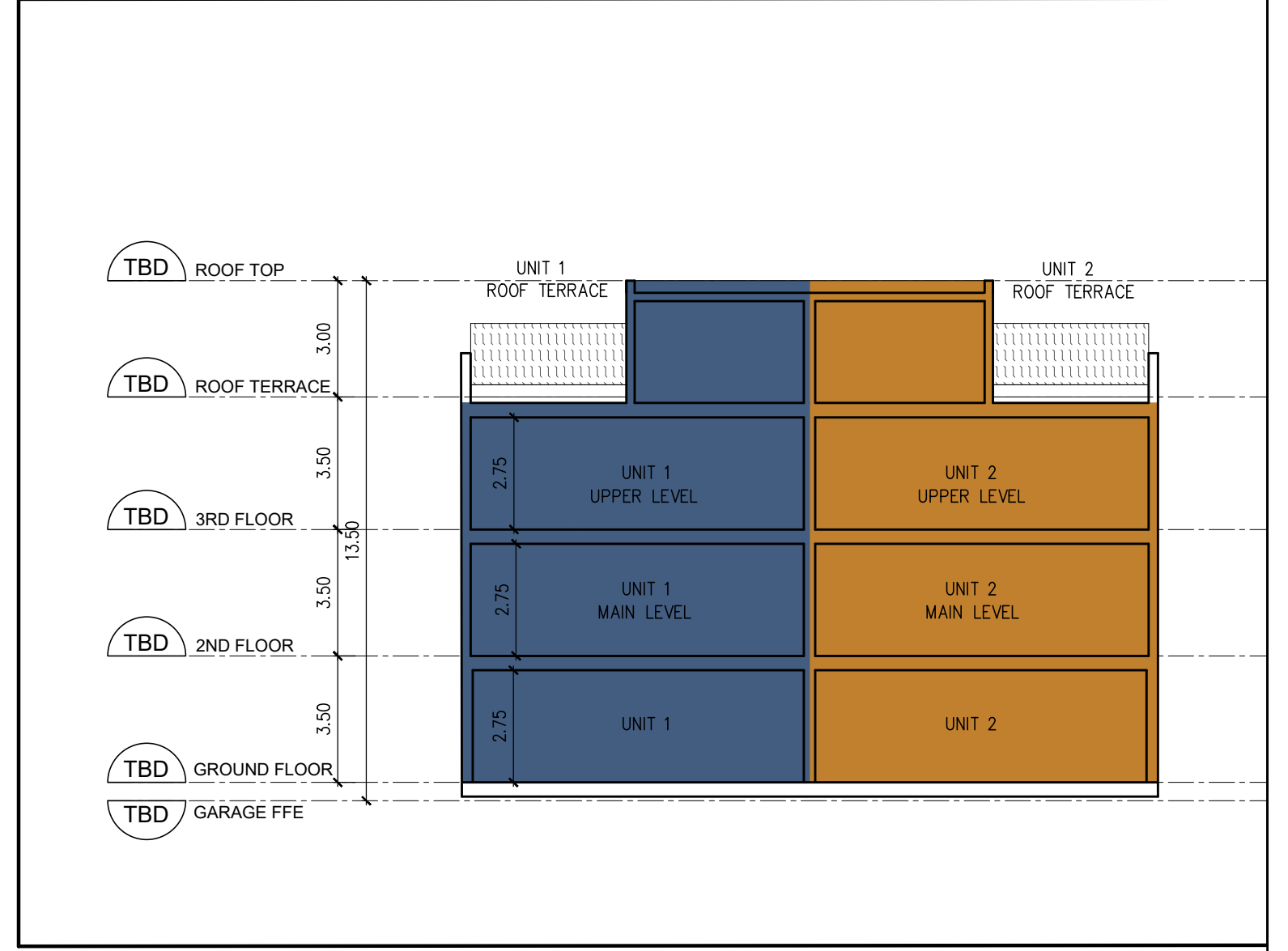




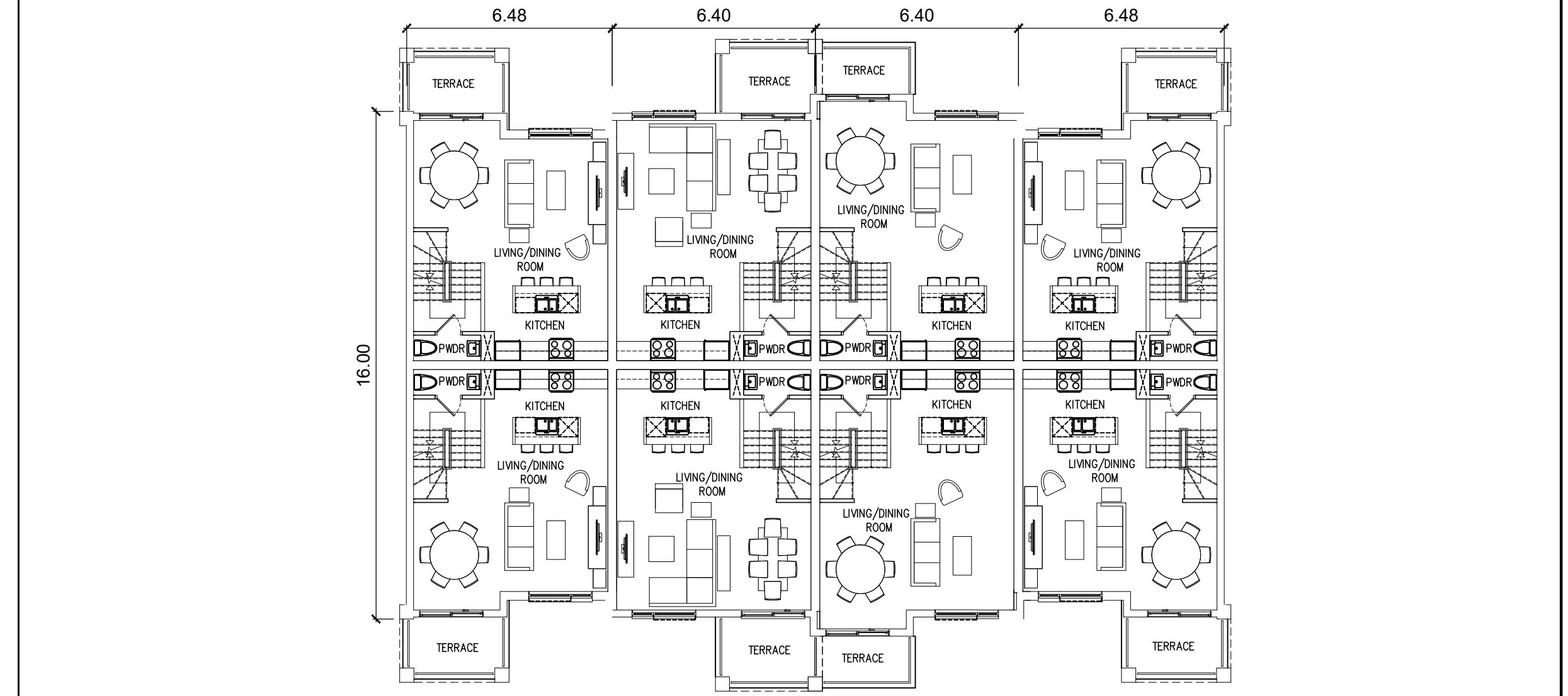
1 GROUND FLOOR PLAN  
A279 SCALE: 1/150



4 ROOF FLOOR PLAN  
A279 SCALE: 1/150



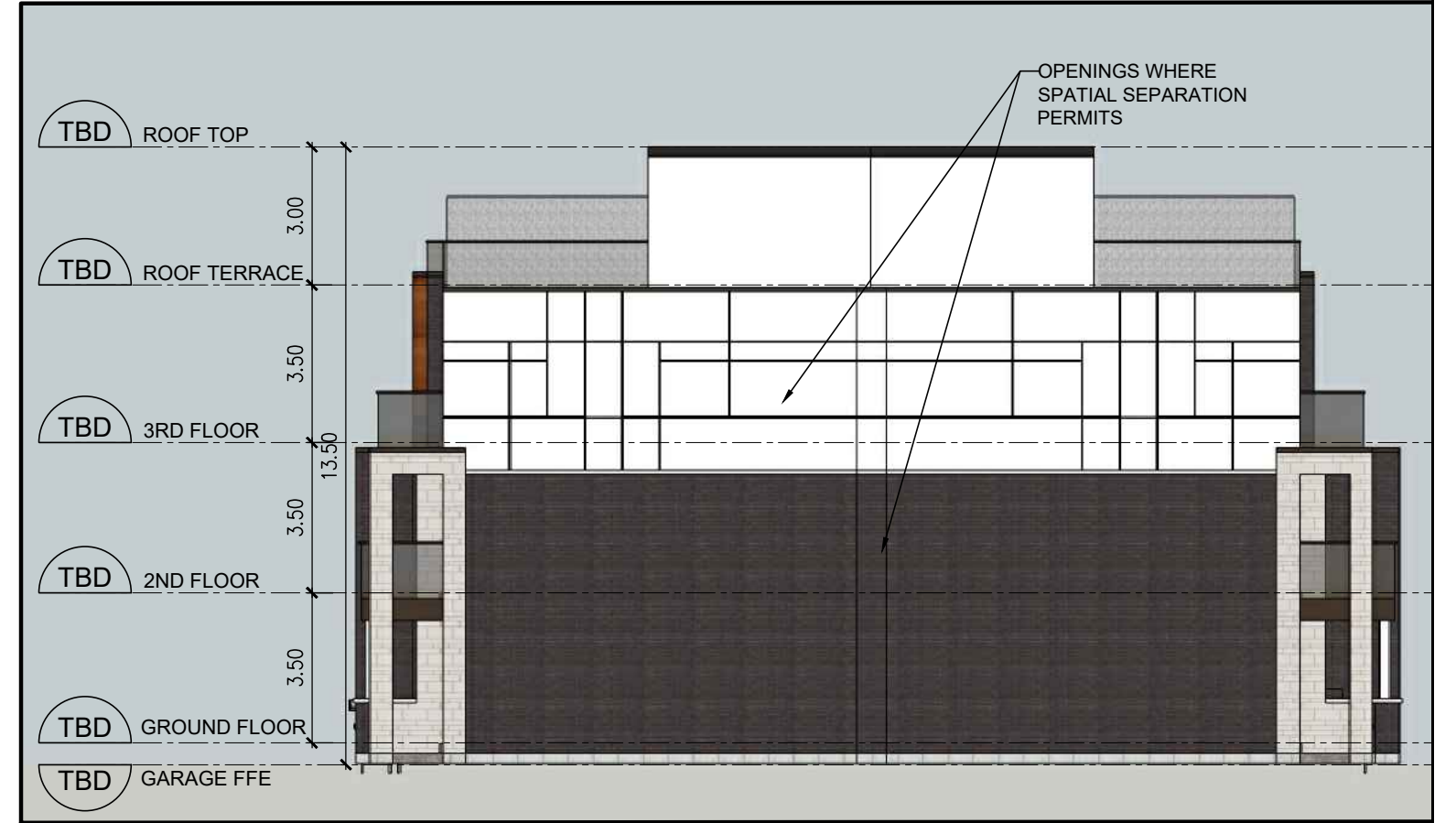
5 TYPICAL SCHEMATIC SECTION  
A279 SCALE: 1/150



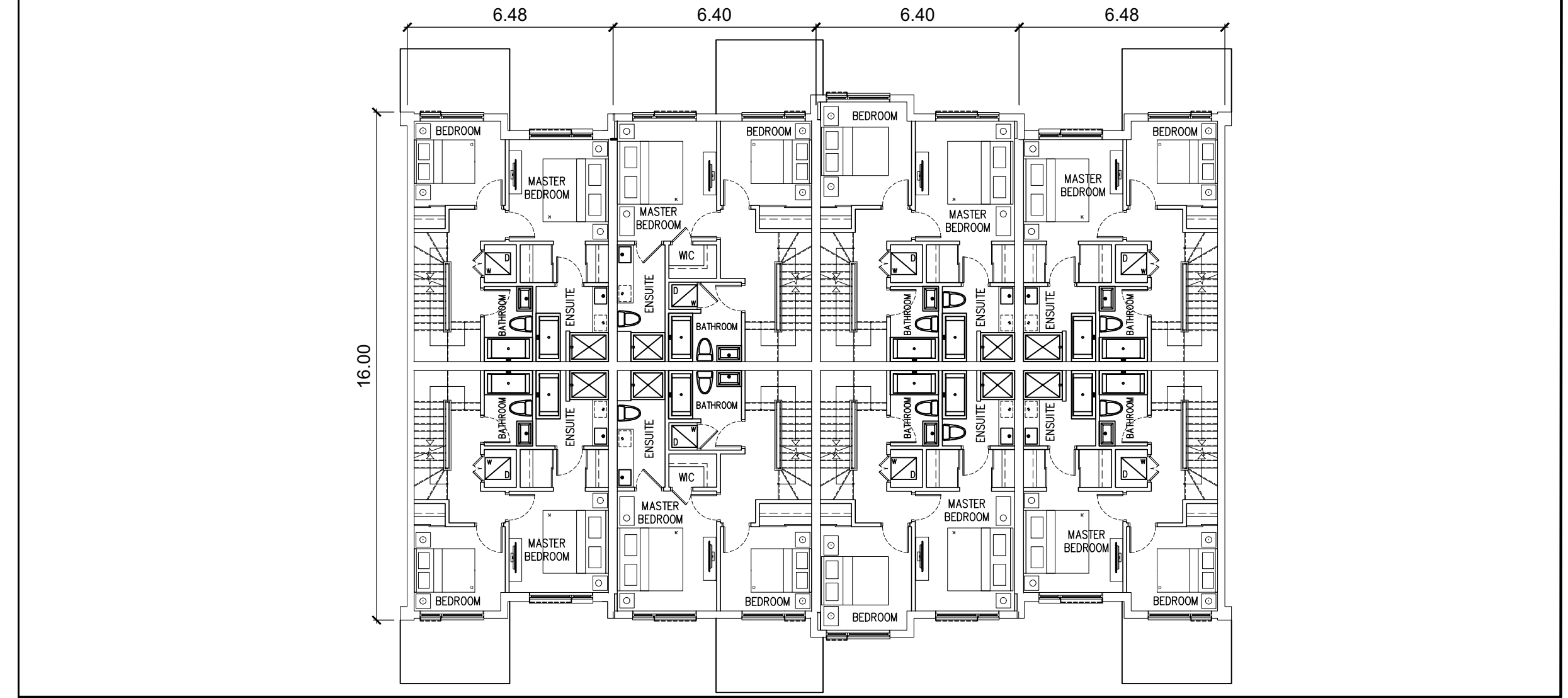
2 2ND FLOOR PLAN  
A279 SCALE: 1/150



6 NORTH ELEVATION  
A279 SCALE: 1/150



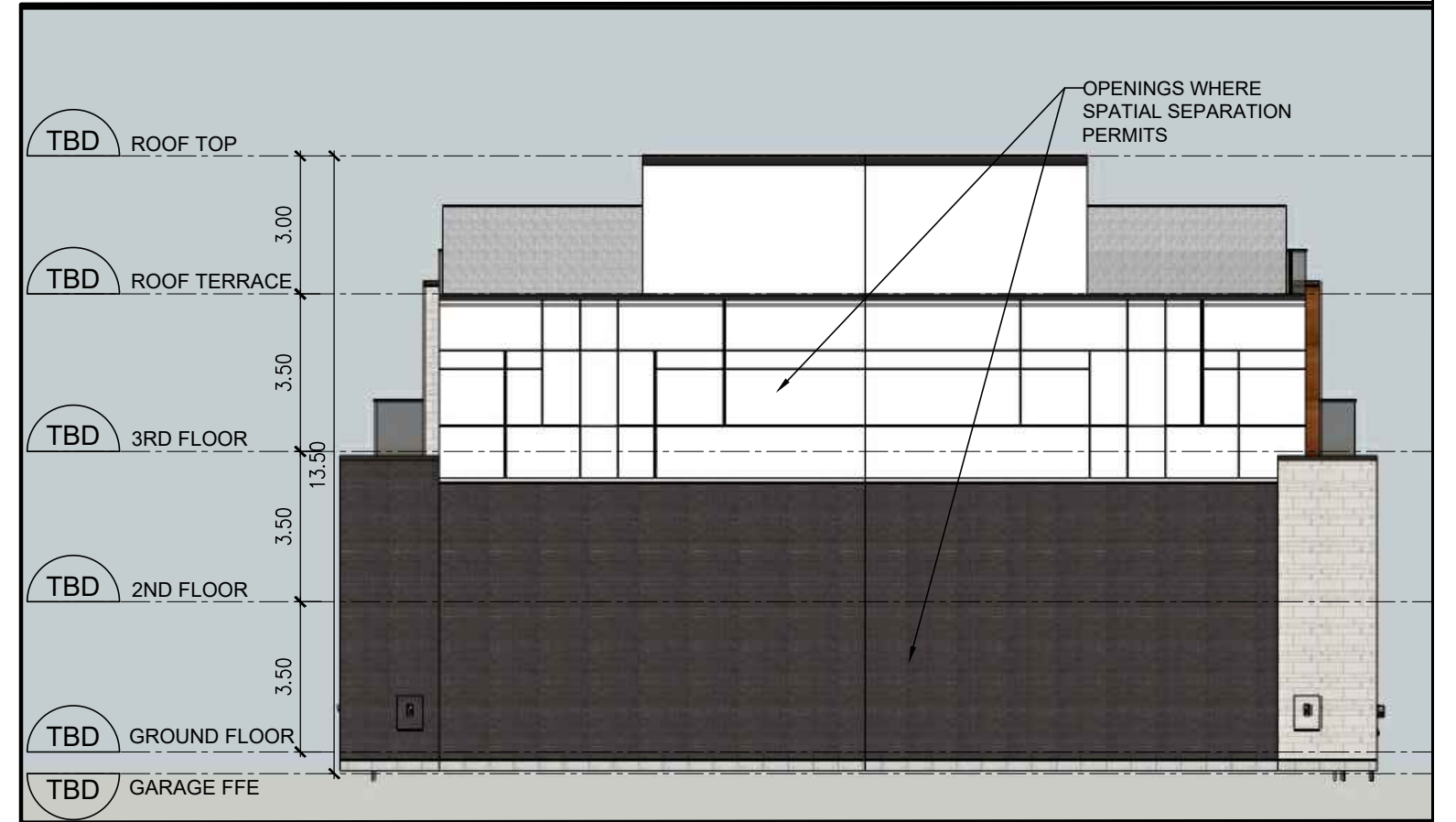
8 EAST ELEVATION  
A279 SCALE: 1/150



3 3RD FLOOR PLAN  
A279 SCALE: 1/150



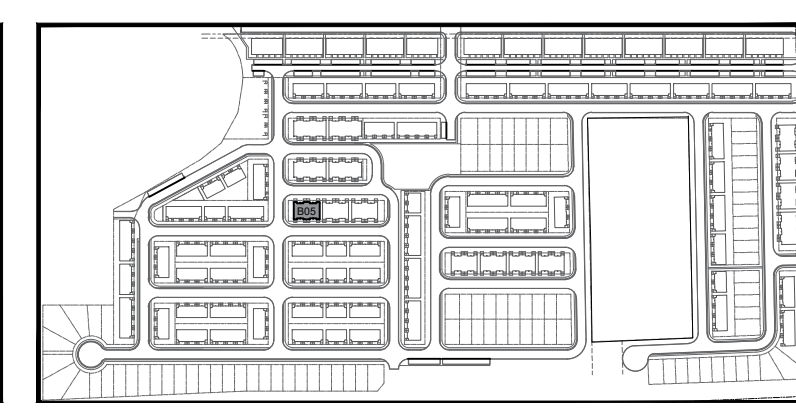
7 SOUTH ELEVATION  
A279 SCALE: 1/150



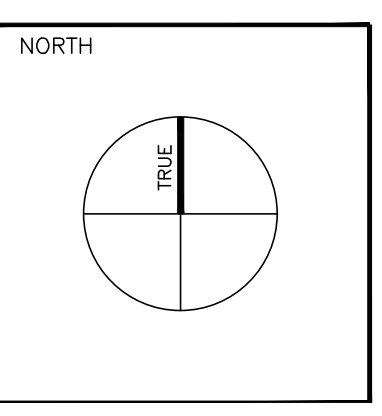
9 WEST ELEVATION  
A279 SCALE: 1/150

NOTE: REFER TO GRADING PLAN FOR FINISHED FLOOR ELEVATION

ALL DRAWINGS AND RELATED DOCUMENTS ARE THE COPYRIGHT PROPERTY OF ICON ARCHITECTS INC. AND MUST BE RETURNED UPON REQUEST. REPRODUCTION OF DRAWINGS AND RELATED DOCUMENTS IN WHOLE OR IN PART IS FORBIDDEN WITHOUT WRITTEN PERMISSION OF ICON ARCHITECTS INC. ALL DIMENSIONS AND MEASUREMENTS MUST BE CHECKED AND VERIFIED BY THE CONTRACTOR. THE CONTRACTOR MUST REPORT ALL DISCREPANCIES AND ERRORS OR OMISSIONS TO THE ARCHITECT IN WRITING. THIS DRAWING IS NOT FOR CONSTRUCTION UNLESS IT CLEARLY STATES "ISSUED FOR CONSTRUCTION" BY THE ARCHITECT ON THE REVISION COLUMN. DO NOT SCALE DRAWINGS.



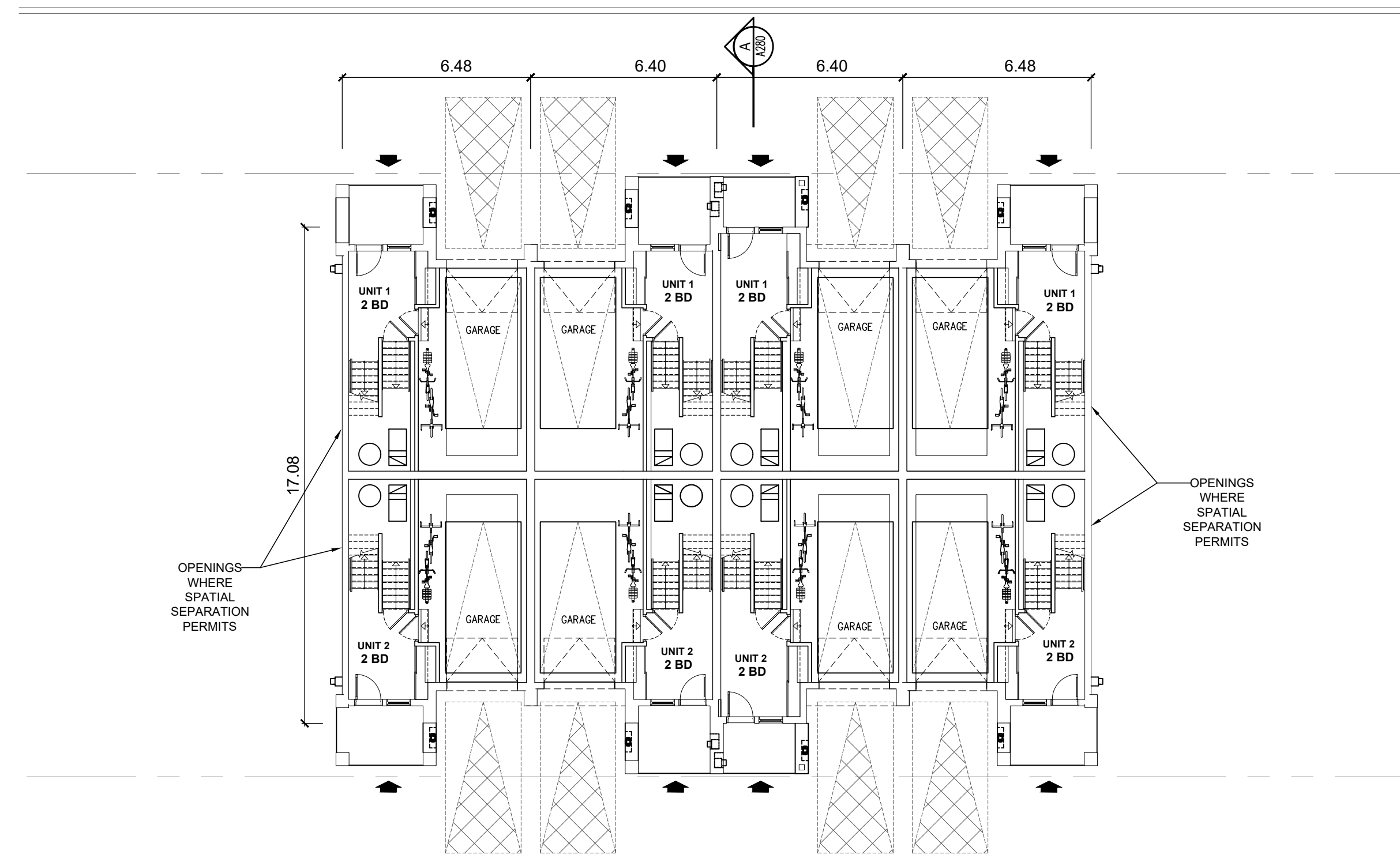
CONTRACTOR MUST CHECK AND VERIFY ALL DIMENSIONS ON THE JOB AND REPORT ANY DISCREPANCIES TO ARCHITECT BEFORE PROCEEDING WITH WORK. ALL PRINTS AND REVISIONS AND THE PROPERTY OF THE ARCHITECT AND MUST BE RETURNED AT THE COMPLETION OF THE WORK. DRAWING SHOULD NOT BE SCALE.
---



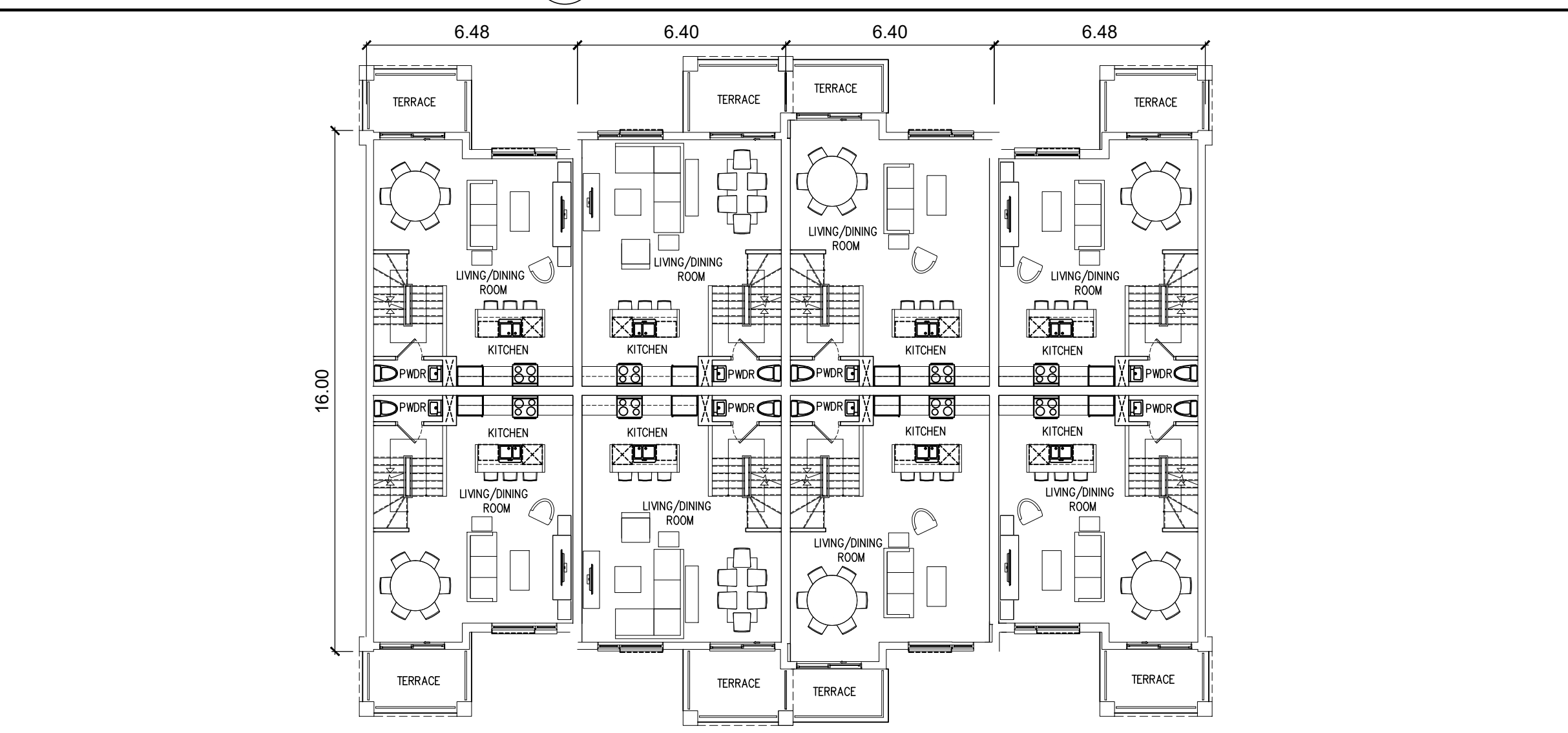
KILLALY STREET W  
(PART OF LOTS 31,32,33 CONCESSION 1 & PART OF ROAD ALLOWANCE BETWEEN TOWNSHIPS OF WAINFLEET & HUMBERSTONE, PART OF ROAD ALLOWANCE BETWEEN LOTS 32 & 33) PORT COLBORNE, ON

DRAWING TITLE  
**PLANS, SECTION & ELEVATIONS (BACK TO BACK TOWNHOUSES B05)**  
Scale: As Noted  
Date: APR. 05, 2024  
Project No. 22129  
Drawn by: YA  
Checked by: RE  
Drawing No. A279

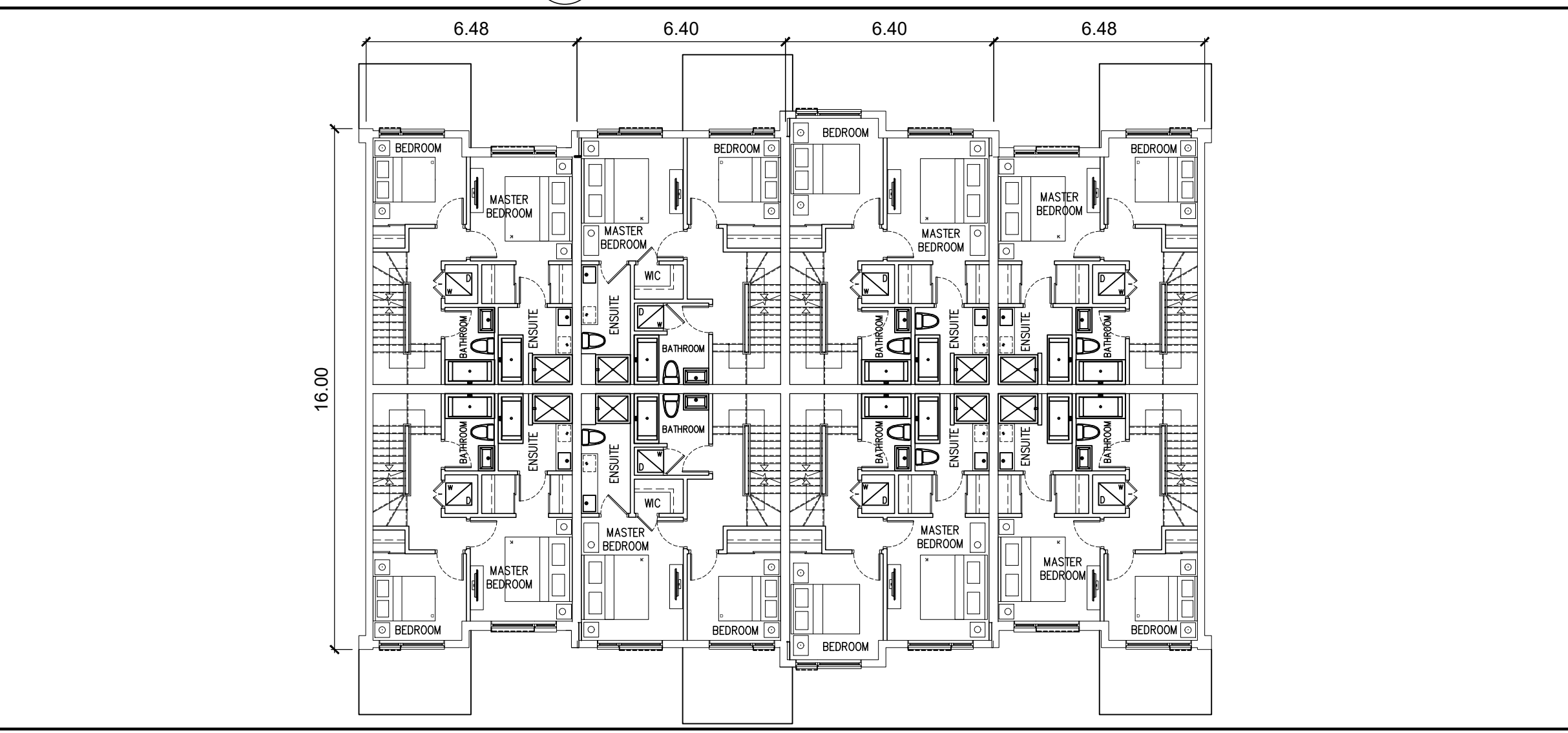




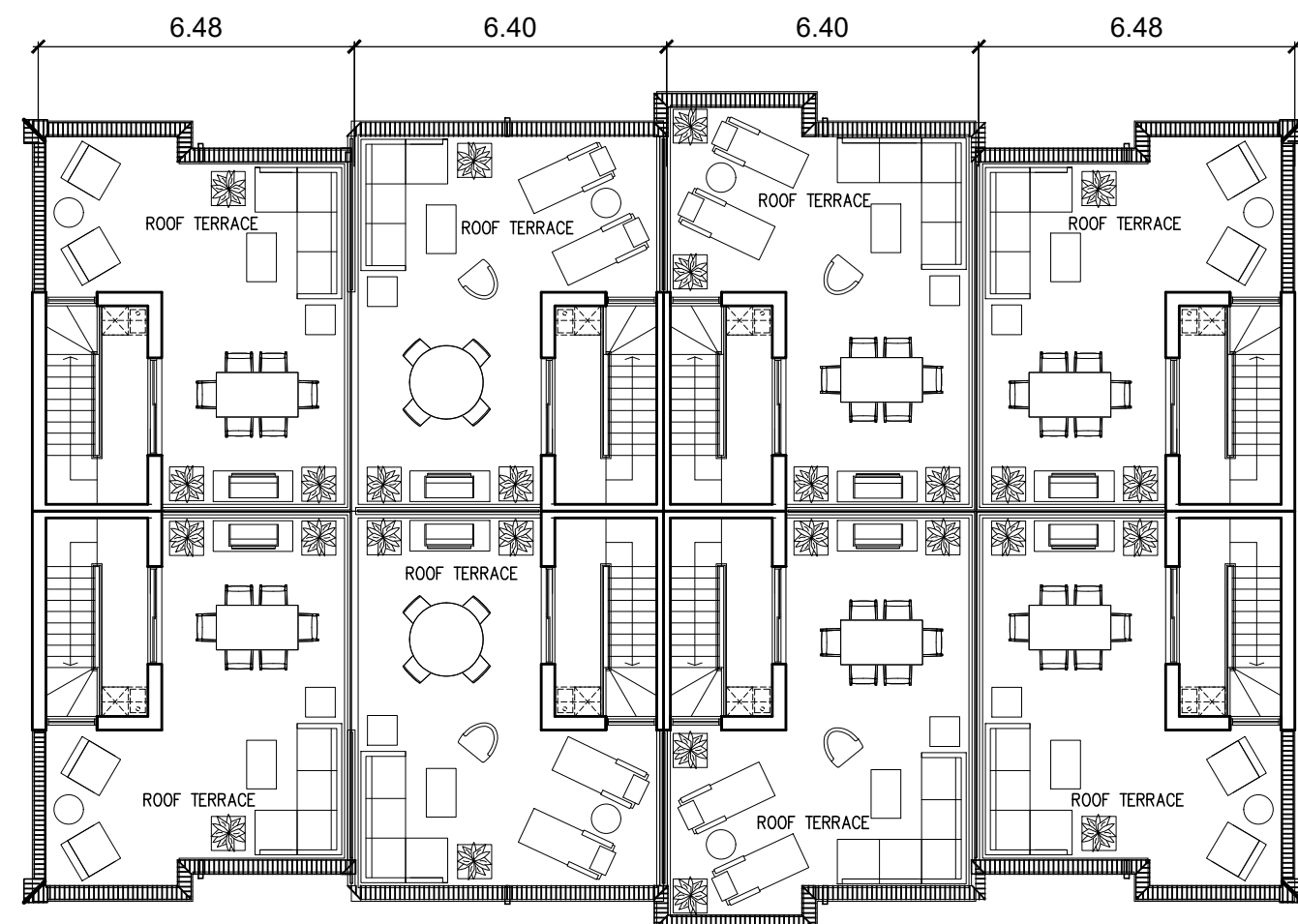
1 GROUND FLOOR PLAN  
A280 SCALE: 1/150



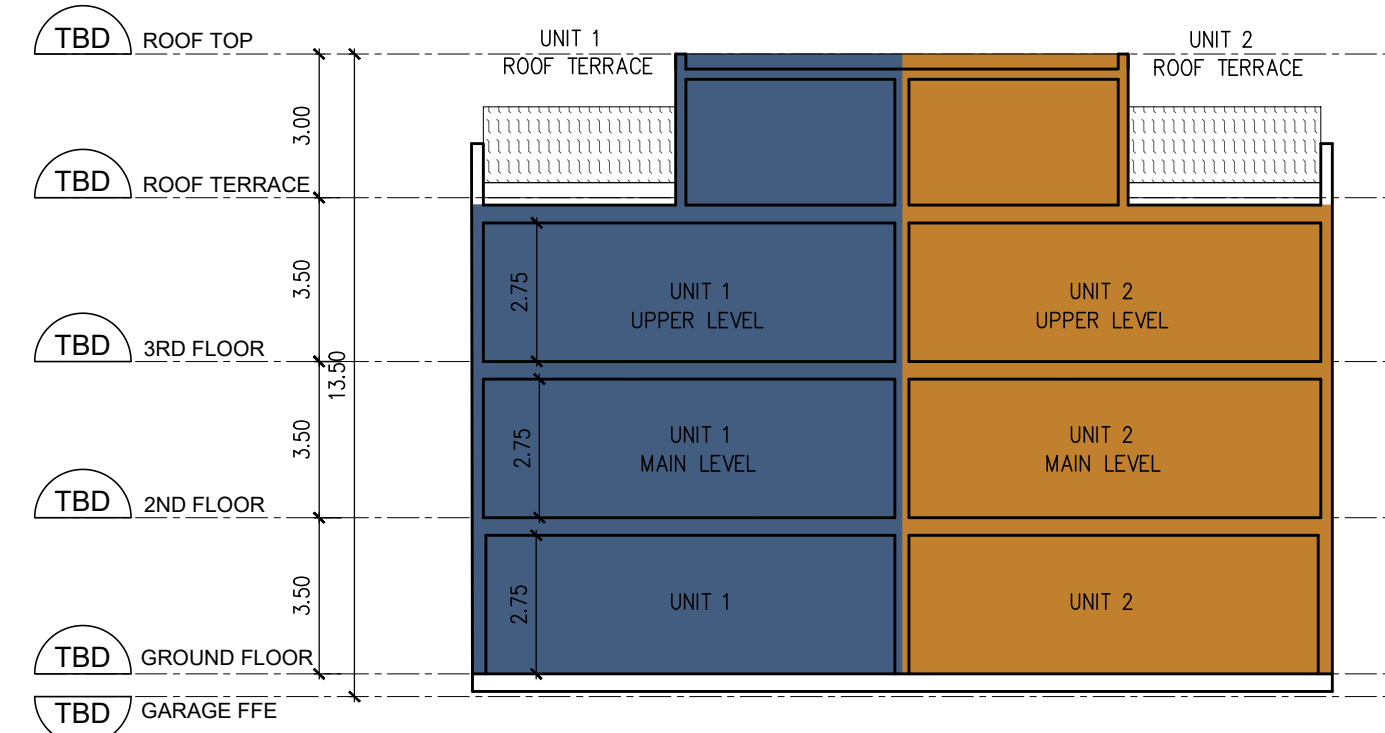
2 2ND FLOOR PLAN  
A280 SCALE: 1/150



3 3RD FLOOR PLAN  
A280 SCALE: 1/150



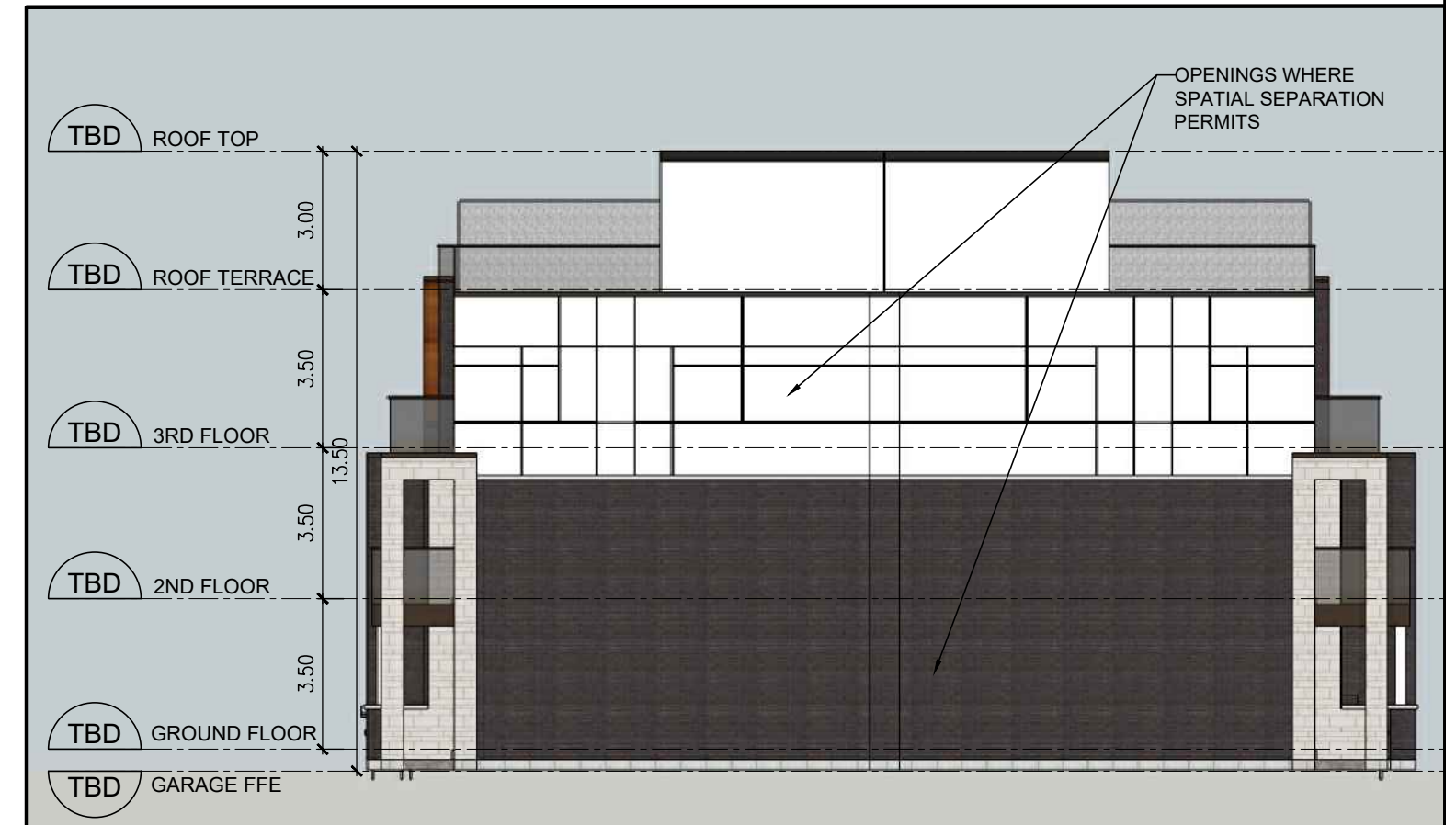
4 ROOF FLOOR PLAN  
A280 SCALE: 1/150



5 TYPICAL SCHEMATIC SECTION  
A280 SCALE: 1/150



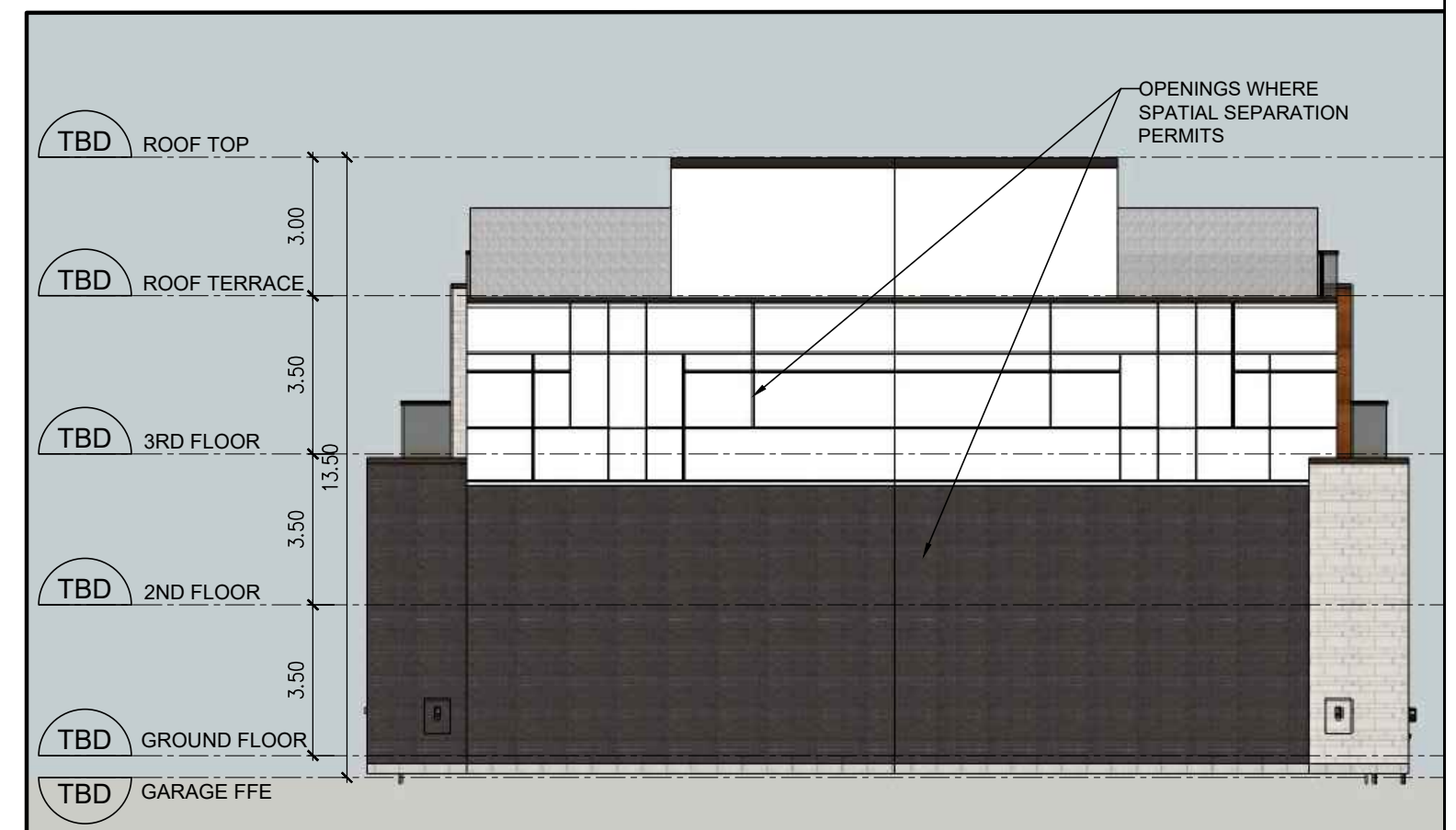
6 NORTH ELEVATION  
A280 SCALE: 1/150



8 EAST ELEVATION  
A280 SCALE: 1/150



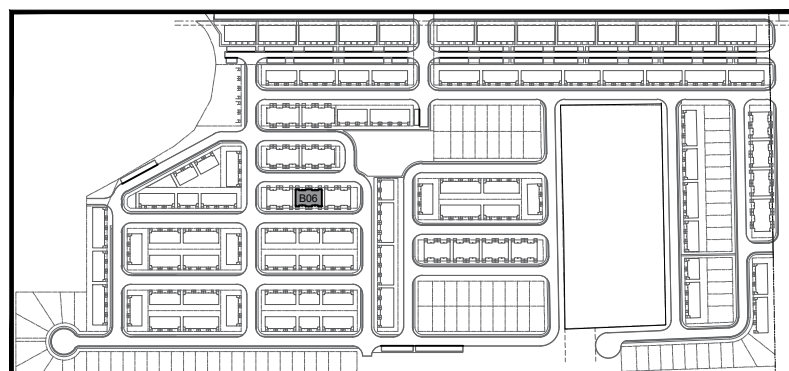
7 SOUTH ELEVATION  
A280 SCALE: 1/150

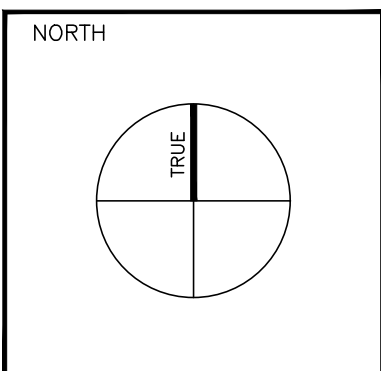


9 WEST ELEVATION  
A280 SCALE: 1/150

NOTE: REFER TO GRADING PLAN FOR FINISHED FLOOR ELEVATION

ALL DRAWINGS AND RELATED DOCUMENTS ARE THE COPYRIGHT PROPERTY OF ICON ARCHITECTS INC. AND MUST BE RETURNED UPON REQUEST. REPRODUCTION OF DRAWINGS AND RELATED DOCUMENTS IN WHOLE OR IN PART IS FORBIDDEN WITHOUT WRITTEN PERMISSION OF ICON ARCHITECTS INC. ALL DIMENSIONS AND MEASUREMENTS MUST BE CHECKED AND NOTED BY THE CONTRACTOR. THE CONTRACTOR MUST REPORT ALL DISCREPANCIES AND ERRORS OR OMISSIONS TO THE ARCHITECT IN WRITING. THIS DRAWING IS NOT FOR CONSTRUCTION UNLESS IT CLEARLY STATES "ISSUED FOR CONSTRUCTION" BY THE ARCHITECT ON THE REVISION COLUMN. DO NOT SCALE DRAWINGS.



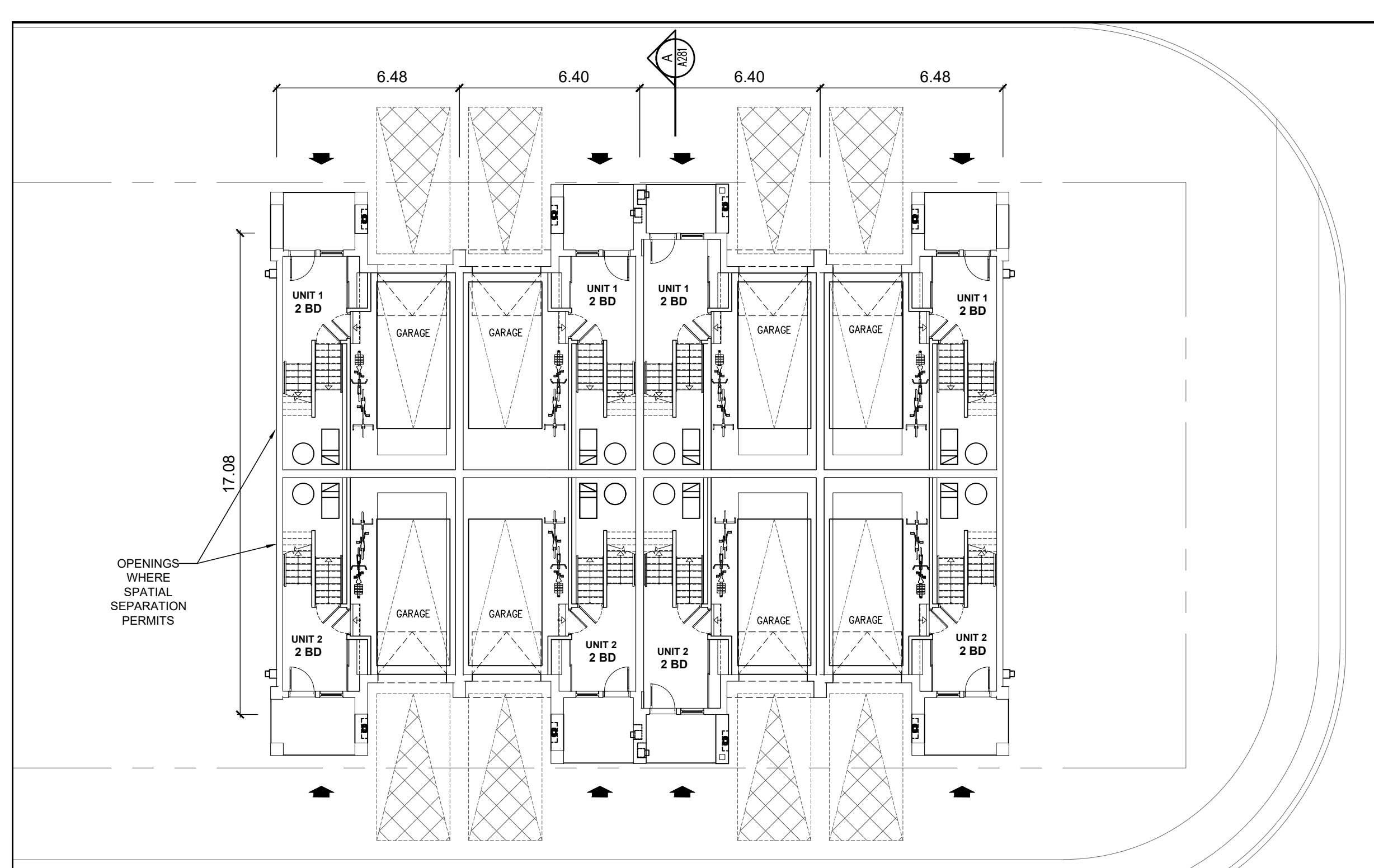



KILLALY STREET W  
(PART OF LOTS 31,32,33 CONCESSION 1 & PART OF ROAD ALLOWANCE BETWEEN TOWNSHIPS OF WAINFLEET & HUMBERSTONE, PART OF ROAD ALLOWANCE BETWEEN LOTS 32 & 33) PORT COLBORNE, ON

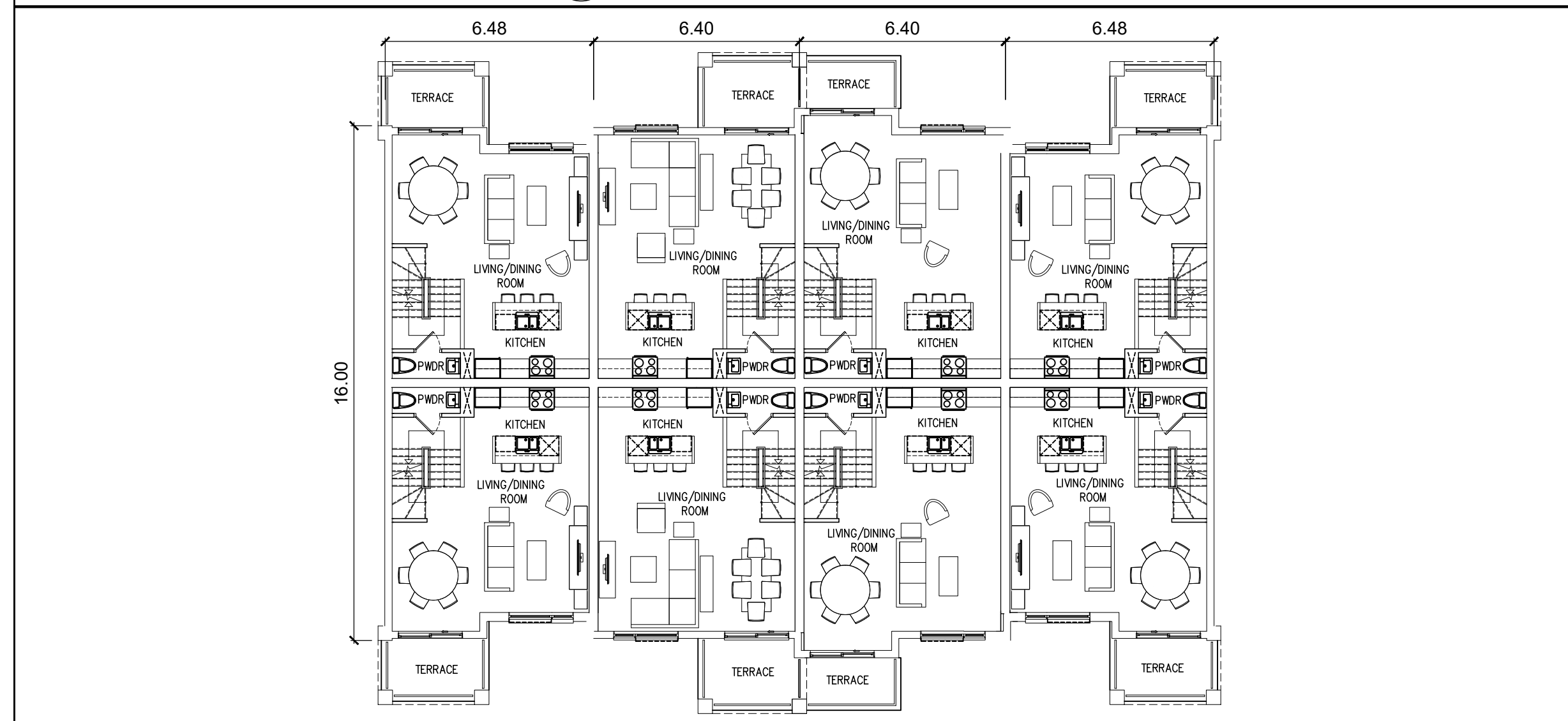
DRAWING TITLE  
**PLANS, SECTION & ELEVATIONS (BACK TO BACK TOWNHOUSES B06)**  
Scale: As Noted  
Date: APR. 05, 2024  
Project No. 22129  
Drawn by: YA  
Checked by: RE  
Drawing No. A280

815 - 4789 YONGE ST. TORONTO ONTARIO M4M 1B4 CANADA  
TEL: 416-224-0505 FAX: 416-224-0504

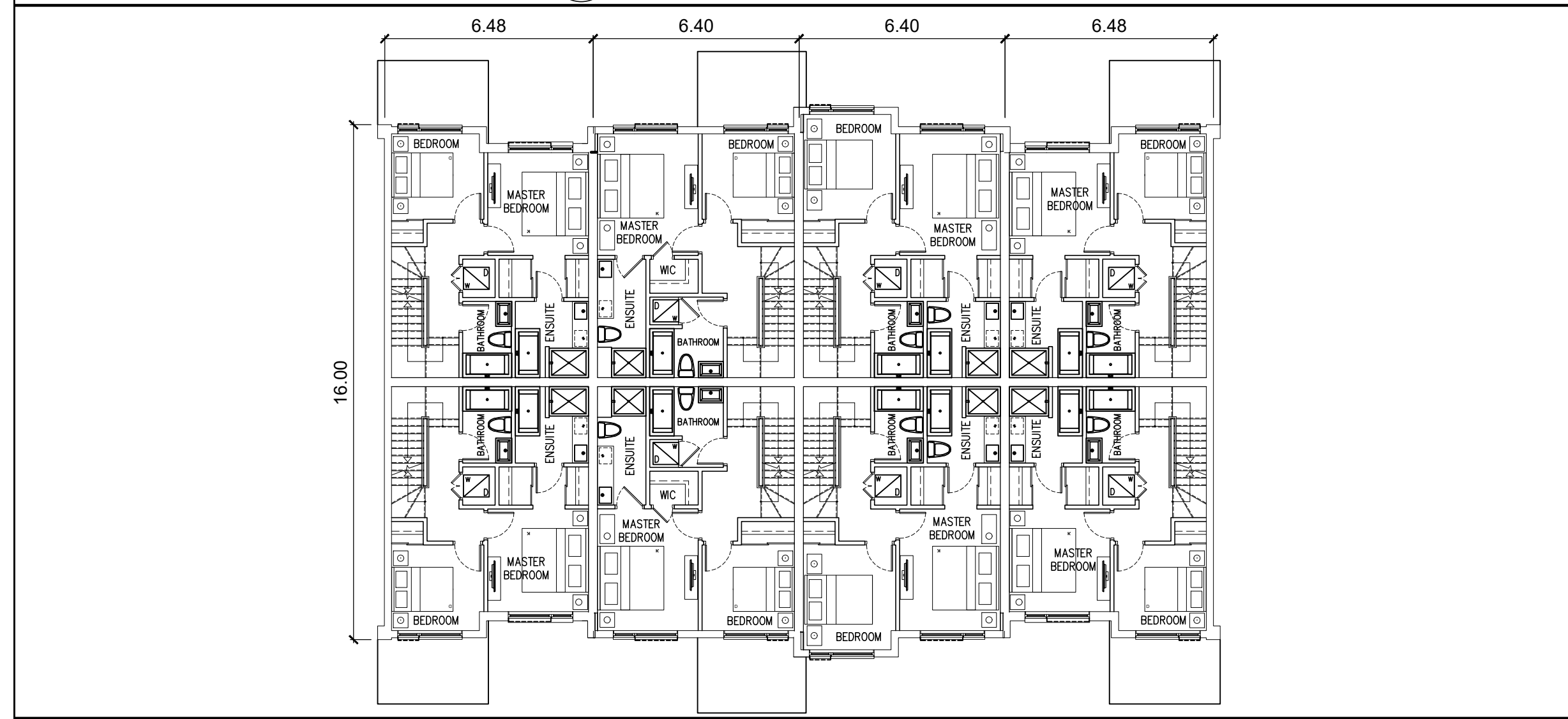




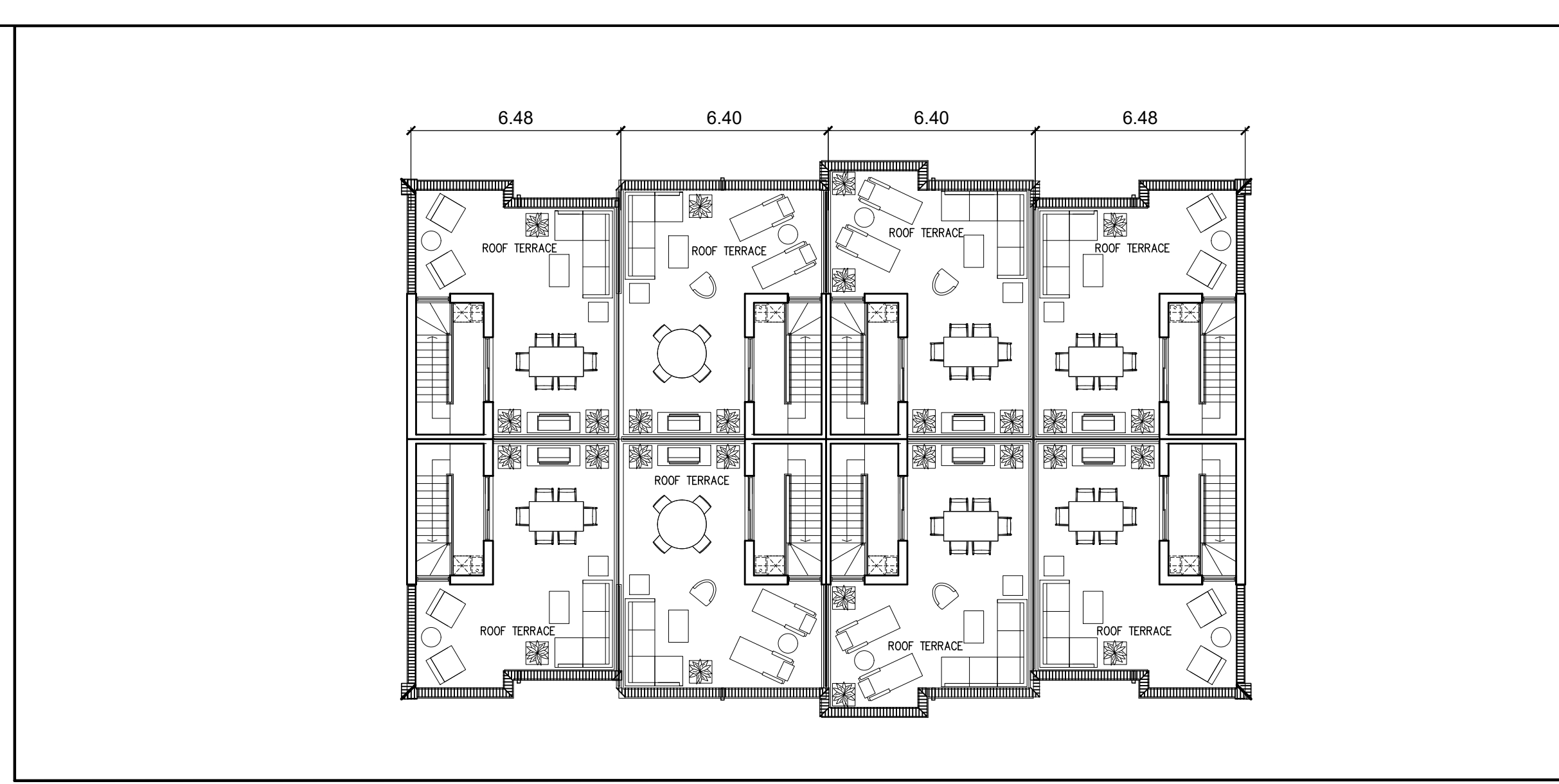
1 GROUND FLOOR PLAN  
A281 SCALE: 1/150



2 2ND FLOOR PLAN  
A281 SCALE: 1/150



3 3RD FLOOR PLAN  
A281 SCALE: 1/150



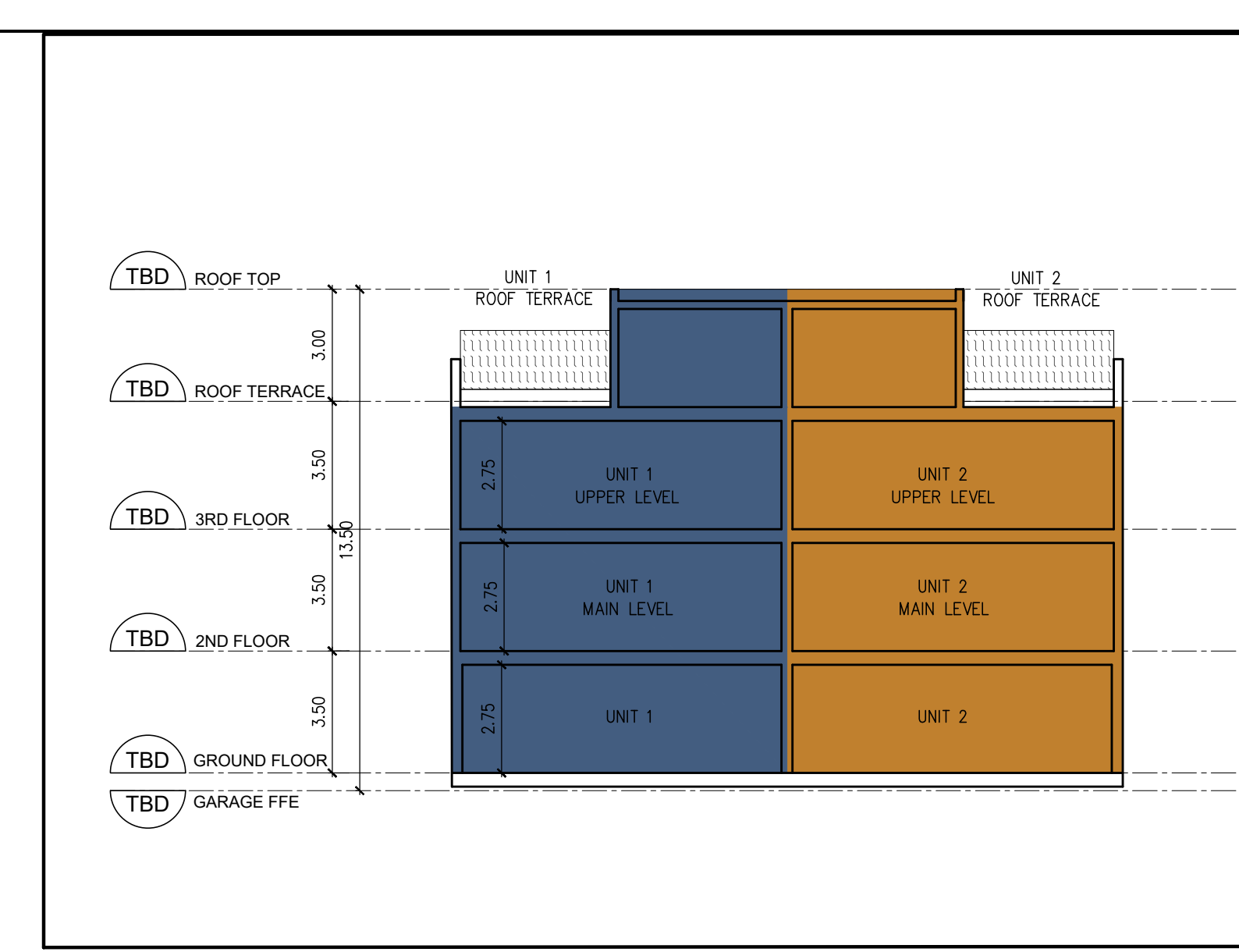
4 ROOF FLOOR PLAN  
A281 SCALE: 1/150



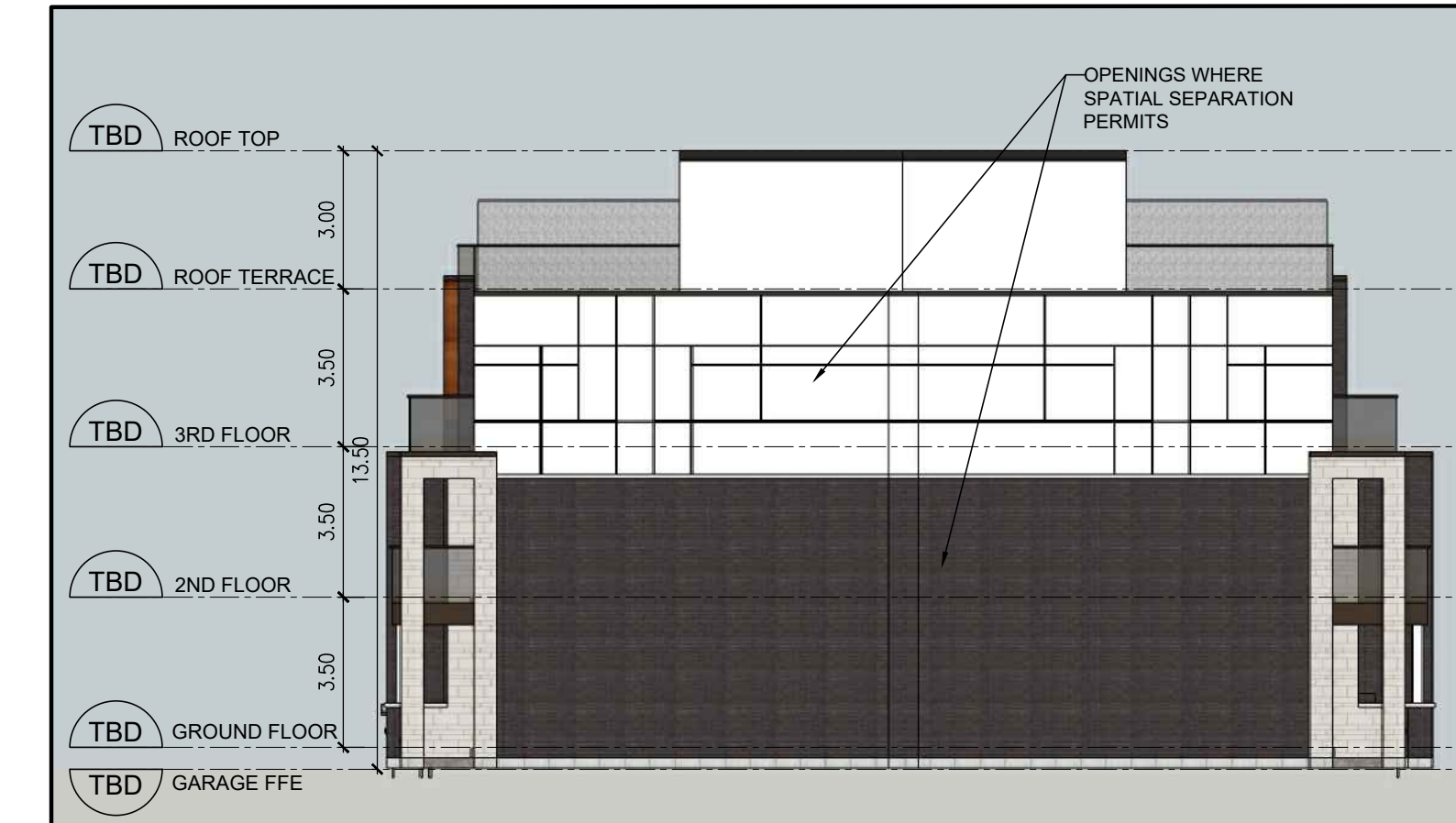
6 NORTH ELEVATION  
A281 SCALE: 1/150



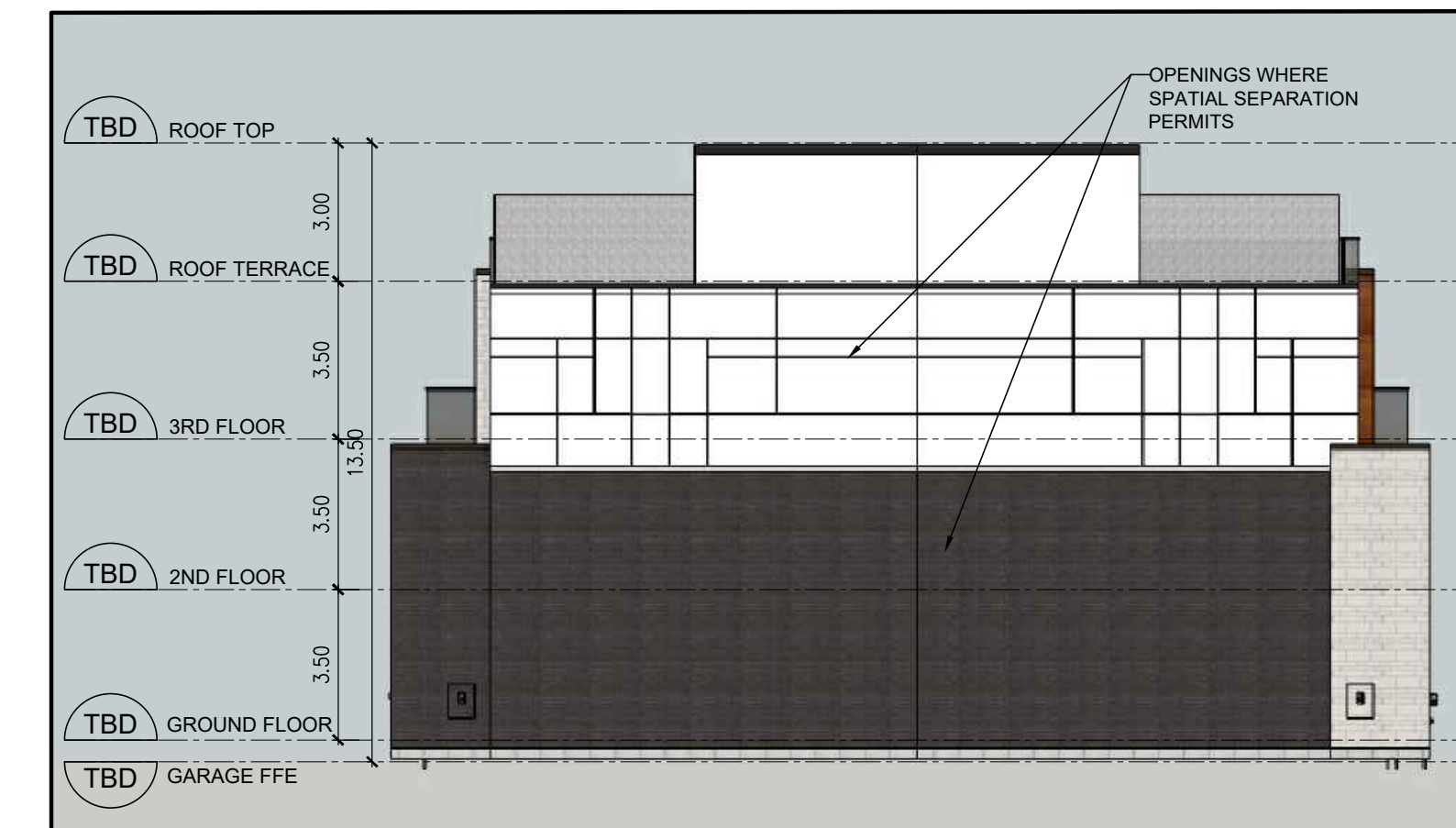
7 SOUTH ELEVATION  
A281 SCALE: 1/150



5 TYPICAL SCHEMATIC SECTION  
A281 SCALE: 1/150



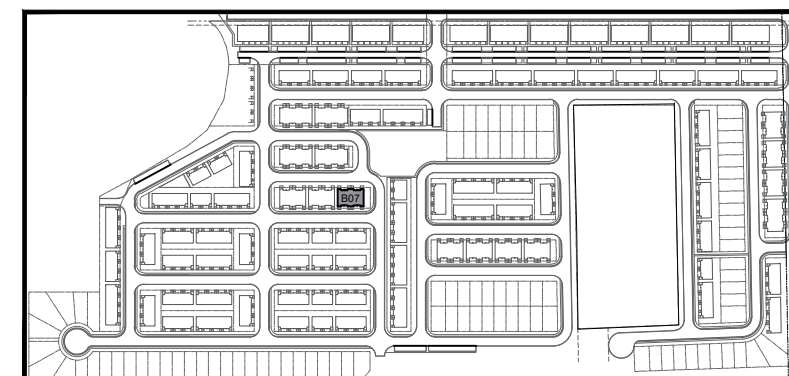
8 EAST ELEVATION  
A281 SCALE: 1/150



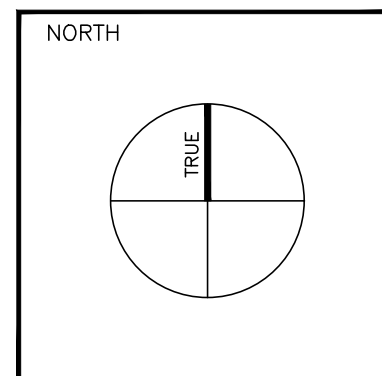
9 WEST ELEVATION  
A281 SCALE: 1/150

NOTE: REFER TO GRADING PLAN FOR FINISHED FLOOR ELEVATION

ALL DRAWINGS AND RELATED DOCUMENTS ARE THE COPYRIGHT PROPERTY OF ICON ARCHITECTS INC. AND MUST BE RETURNED UPON REQUEST. REPRODUCTION OF DRAWINGS AND RELATED DOCUMENTS IN WHOLE OR IN PART IS FORBIDDEN WITHOUT WRITTEN PERMISSION OF ICON ARCHITECTS INC. ALL DIMENSIONS AND MEASUREMENTS MUST BE CHECKED AND VERIFIED BY THE CONTRACTOR. THE CONTRACTOR MUST REPORT ALL DISCREPANCIES AND ERRORS OR OMISSIONS TO THE ARCHITECT IN WRITING. THIS DRAWING IS NOT FOR CONSTRUCTION UNLESS IT CLEARLY STATES "ISSUED FOR CONSTRUCTION" BY THE ARCHITECT ON THE REVISION COLUMN. DO NOT SCALE DRAWINGS.



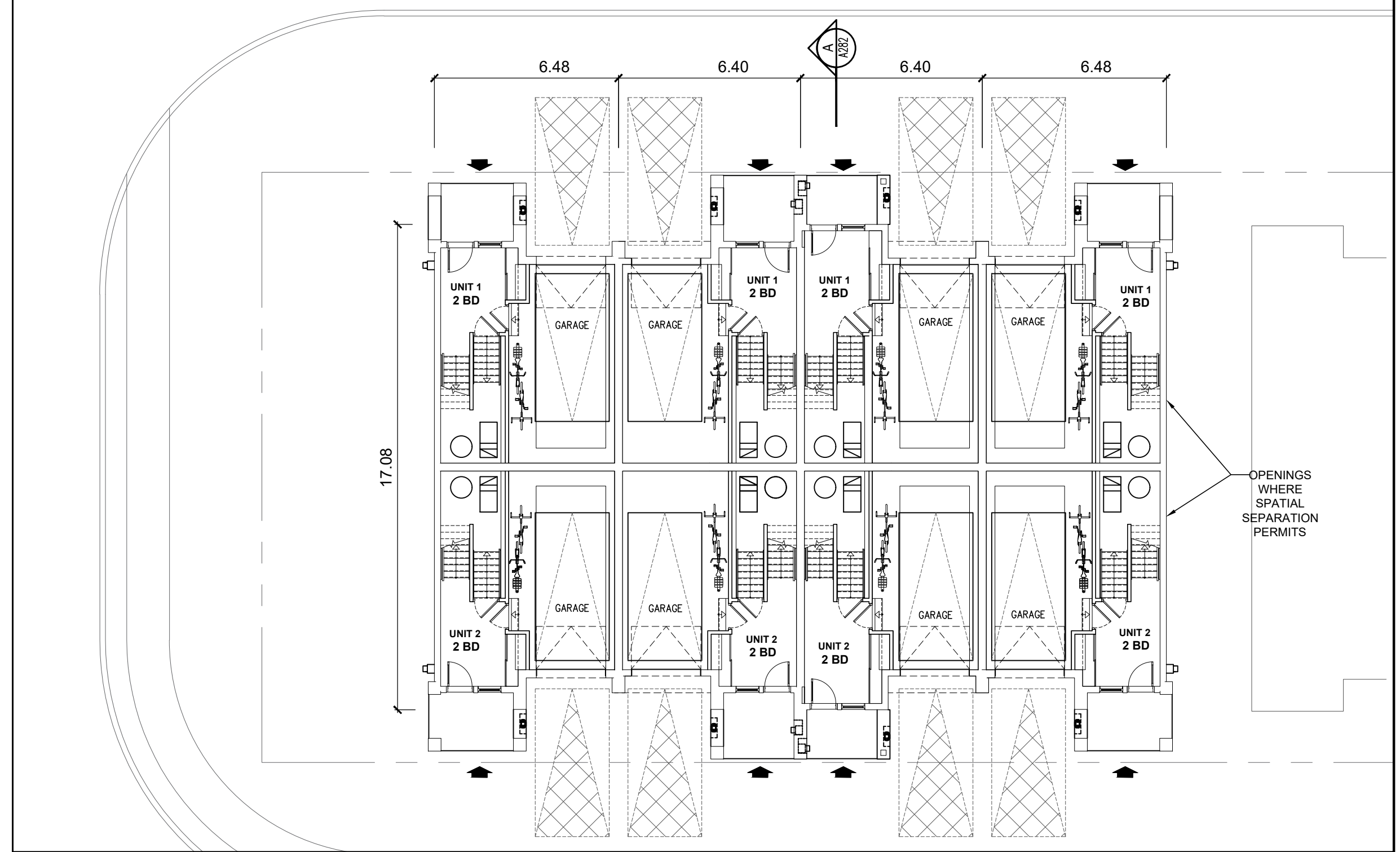
NO.	REVISION	DATE



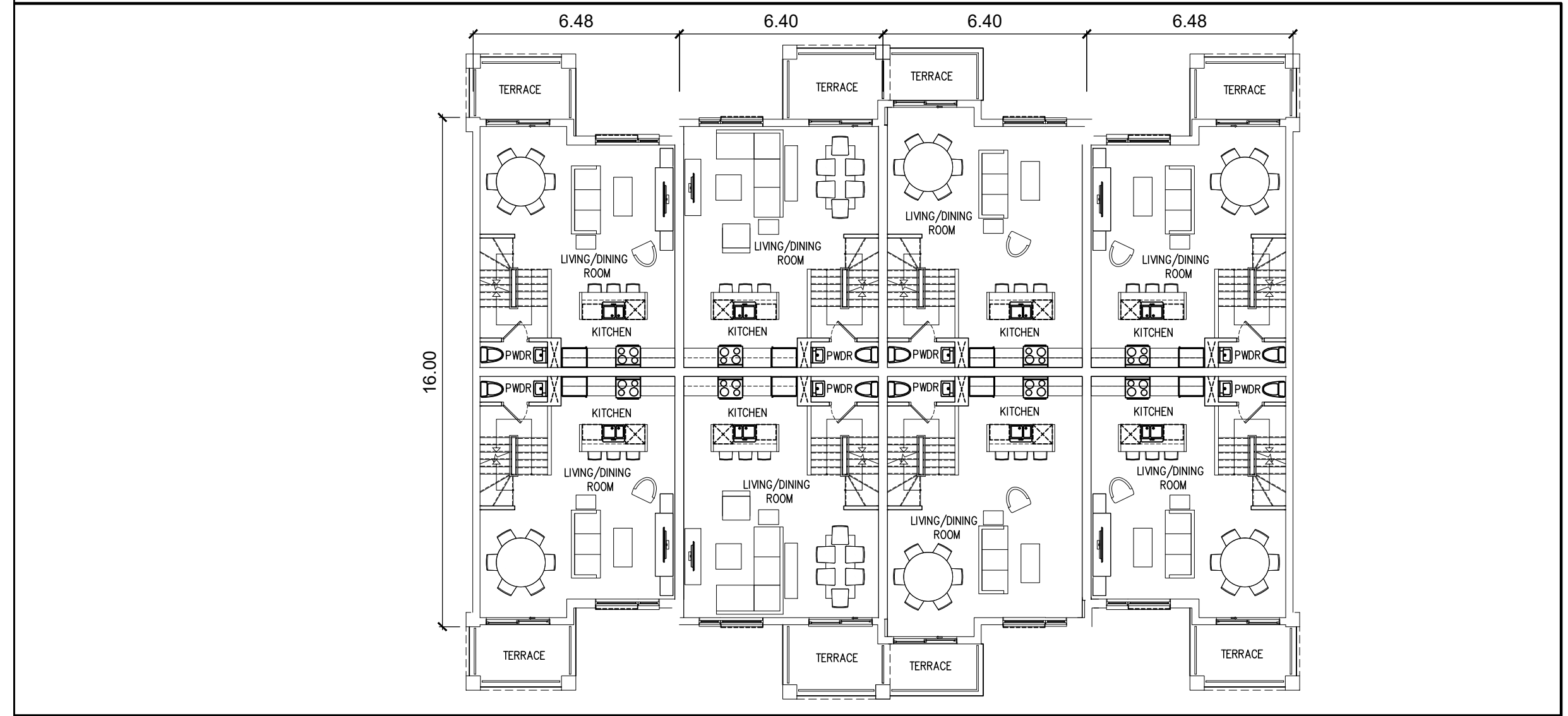
KILLALY STREET W  
(PART OF LOTS 31,32,33 CONCESSION 1 & PART OF ROAD ALLOWANCE BETWEEN TOWNSHIPS OF WAINFLEET & HUMBERSTONE, PART OF ROAD ALLOWANCE BETWEEN LOTS 32 & 33) PORT COLBORNE, ON

DRAWING TITLE  
**PLANS, SECTION & ELEVATIONS (BACK TO BACK TOWNHOUSES B07)**  
Scale: As Noted  
Date: APR. 05, 2024  
Project No. 22129  
Drawn by: YA  
Checked by: RE  
Drawing No. A281

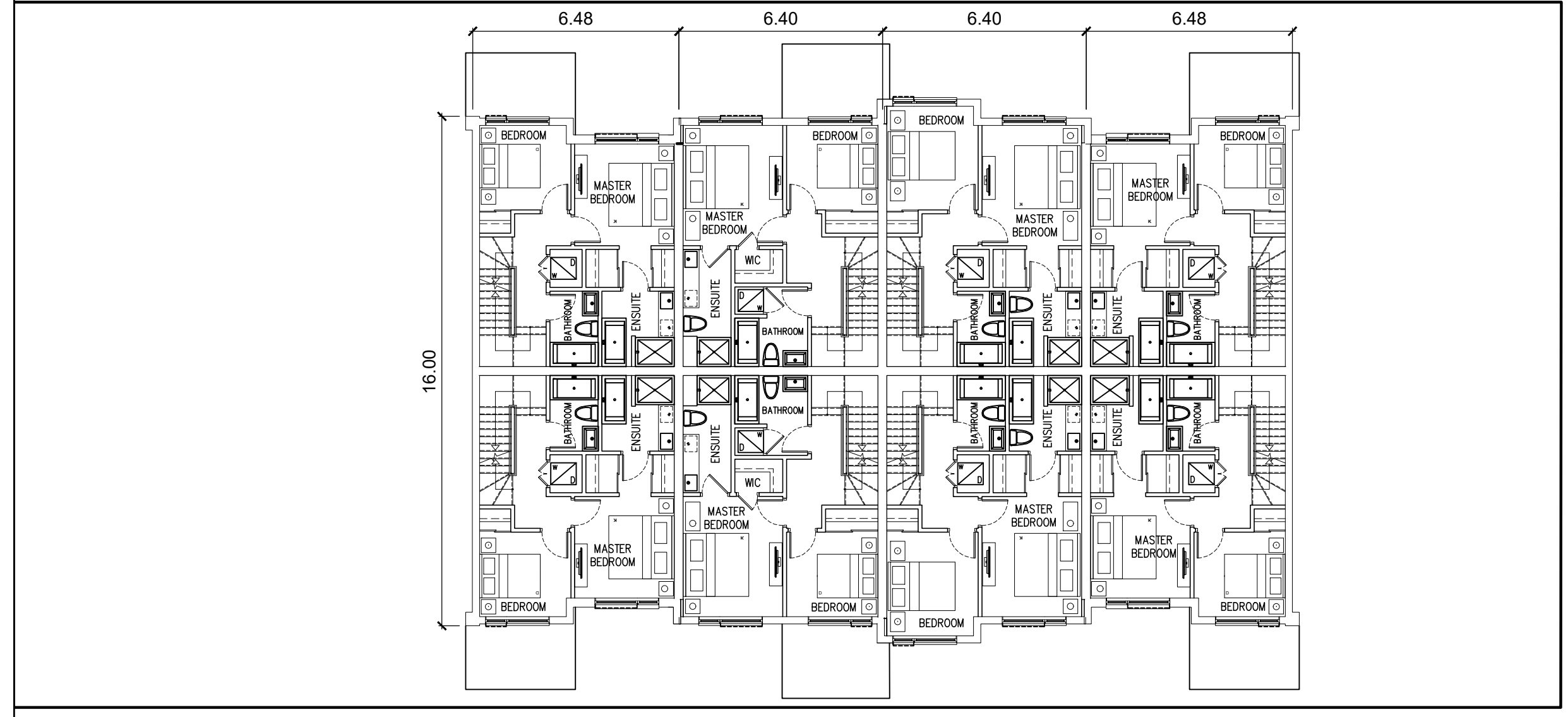
815 - 4789 YONGE ST. TORONTO ONTARIO M4N 1K4  
TEL: 416-224-0505 FAX: 416-224-0504  
**ICON ARCHITECTS**



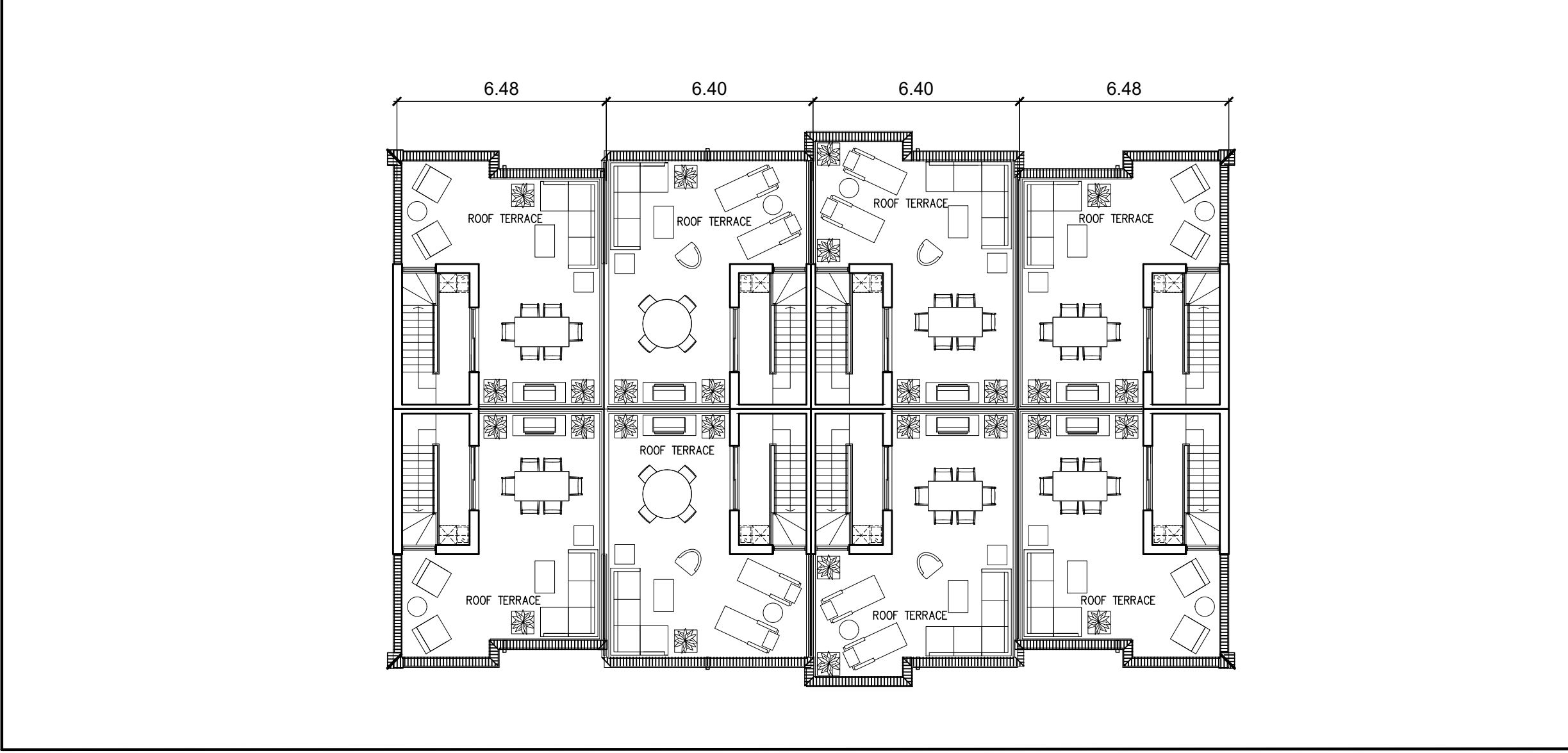
1 GROUND FLOOR PLAN  
SCALE: 1/150



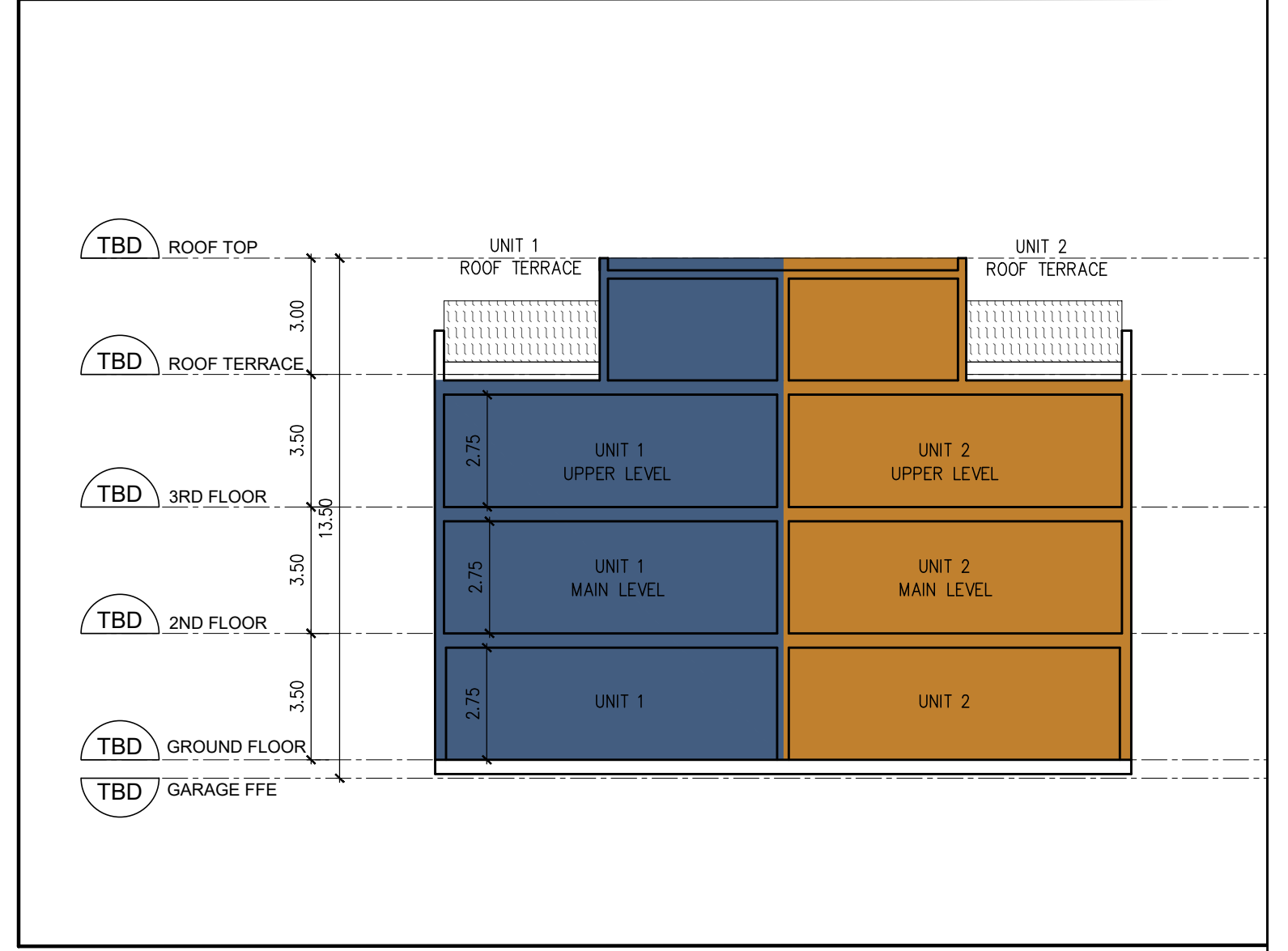
2 2ND FLOOR PLAN  
SCALE: 1/150



3 3RD FLOOR PLAN  
SCALE: 1/150



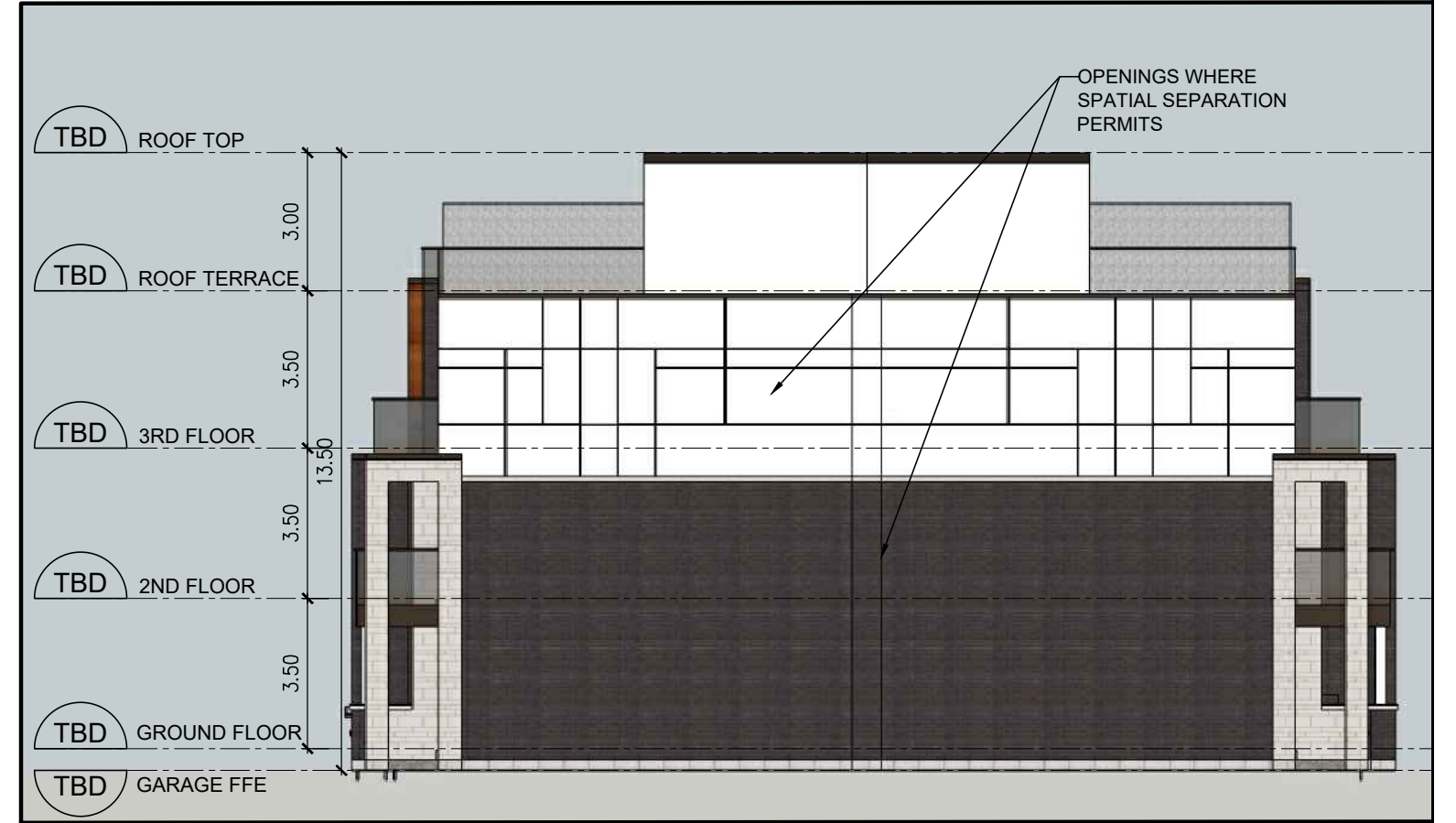
4 ROOF FLOOR PLAN  
SCALE: 1/150



5 TYPICAL SCHEMATIC SECTION  
SCALE: 1/150



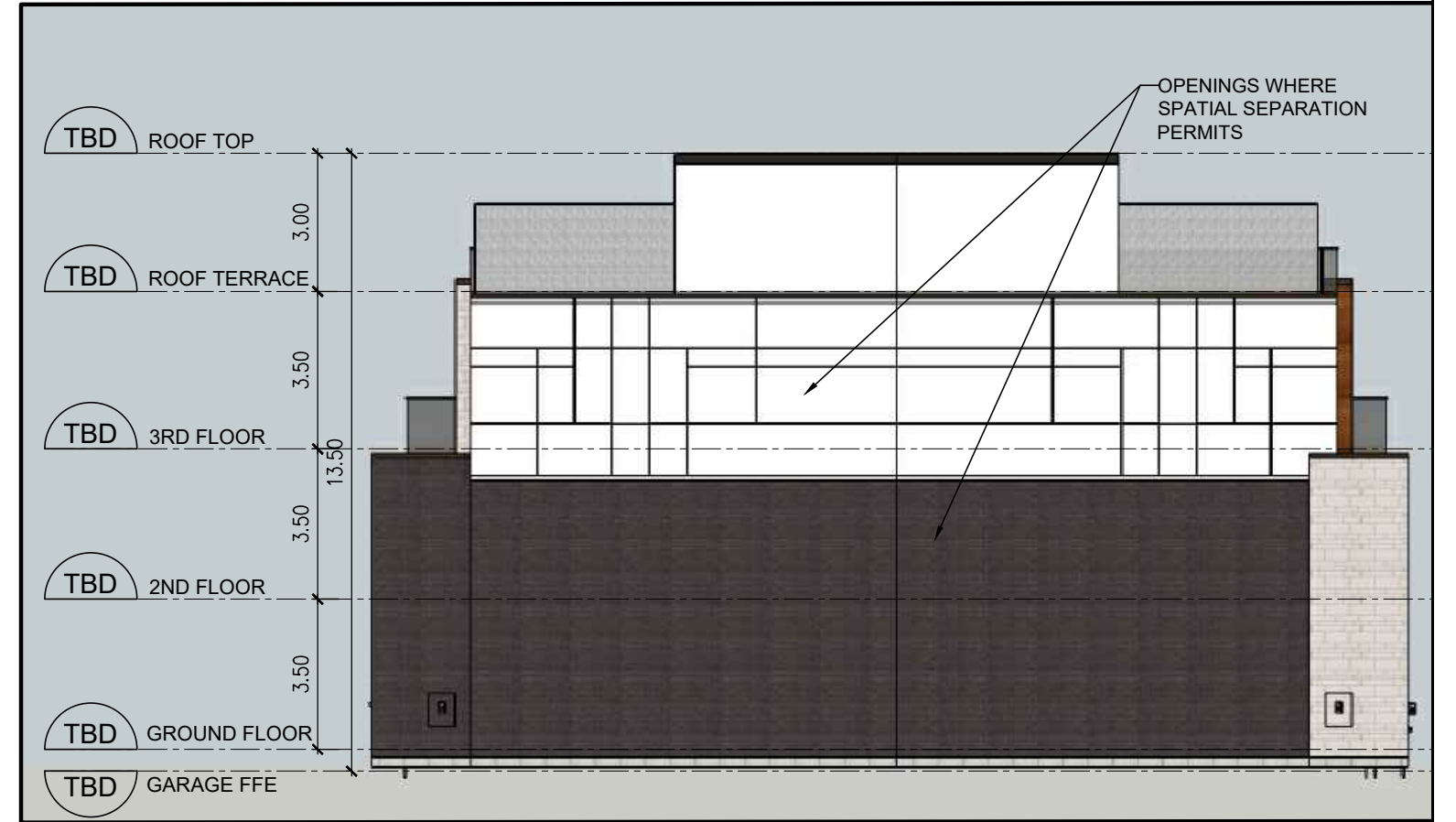
6 NORTH ELEVATION  
SCALE: 1/150



8 EAST ELEVATION  
SCALE: 1/150



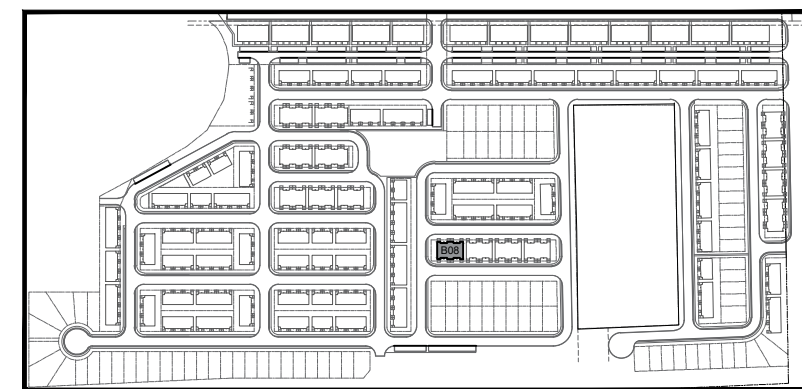
7 SOUTH ELEVATION  
SCALE: 1/150

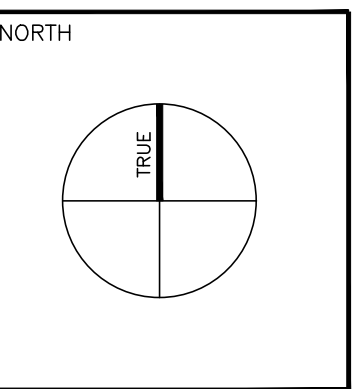


9 WEST ELEVATION  
SCALE: 1/150

NOTE: REFER TO GRADING PLAN FOR FINISHED FLOOR ELEVATION

ALL DRAWINGS AND RELATED DOCUMENTS ARE THE COPYRIGHT PROPERTY OF ICON ARCHITECTS INC. AND MUST BE RETURNED UPON REQUEST. REPRODUCTION OF DRAWINGS AND RELATED DOCUMENTS IN WHOLE OR IN PART IS FORBIDDEN WITHOUT WRITTEN PERMISSION OF ICON ARCHITECTS INC. ALL DIMENSIONS AND MEASUREMENTS MUST BE CHECKED AND VERIFIED BY THE CONTRACTOR. THE CONTRACTOR MUST REPORT ALL DISCREPANCIES AND ERRORS OR OMISSIONS TO THE ARCHITECT IN WRITING. THIS DRAWING IS NOT FOR CONSTRUCTION UNLESS IT CLEARLY STATES "ISSUED FOR CONSTRUCTION" BY THE ARCHITECT ON THE REVISION COLUMN. DO NOT SCALE DRAWINGS.

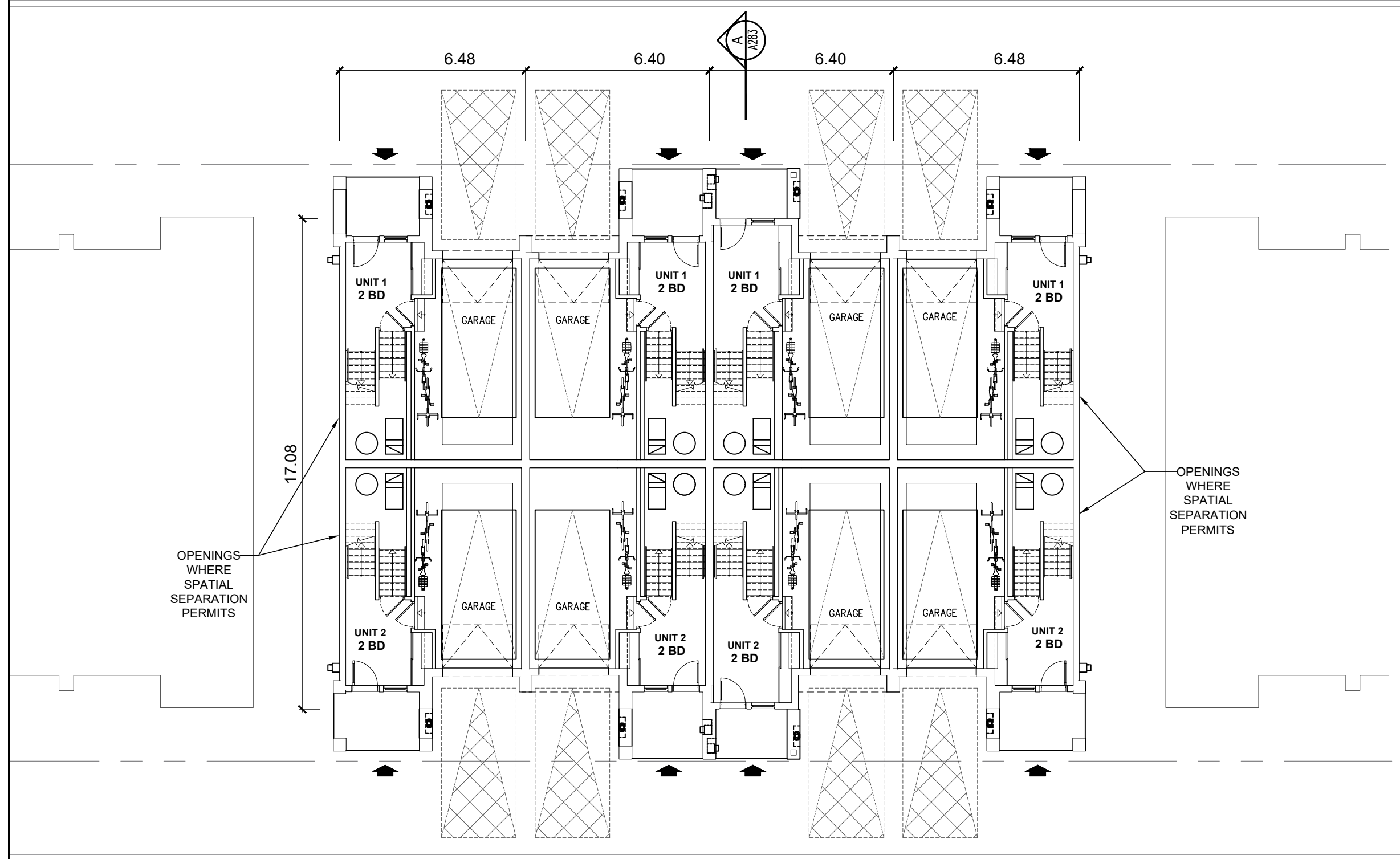


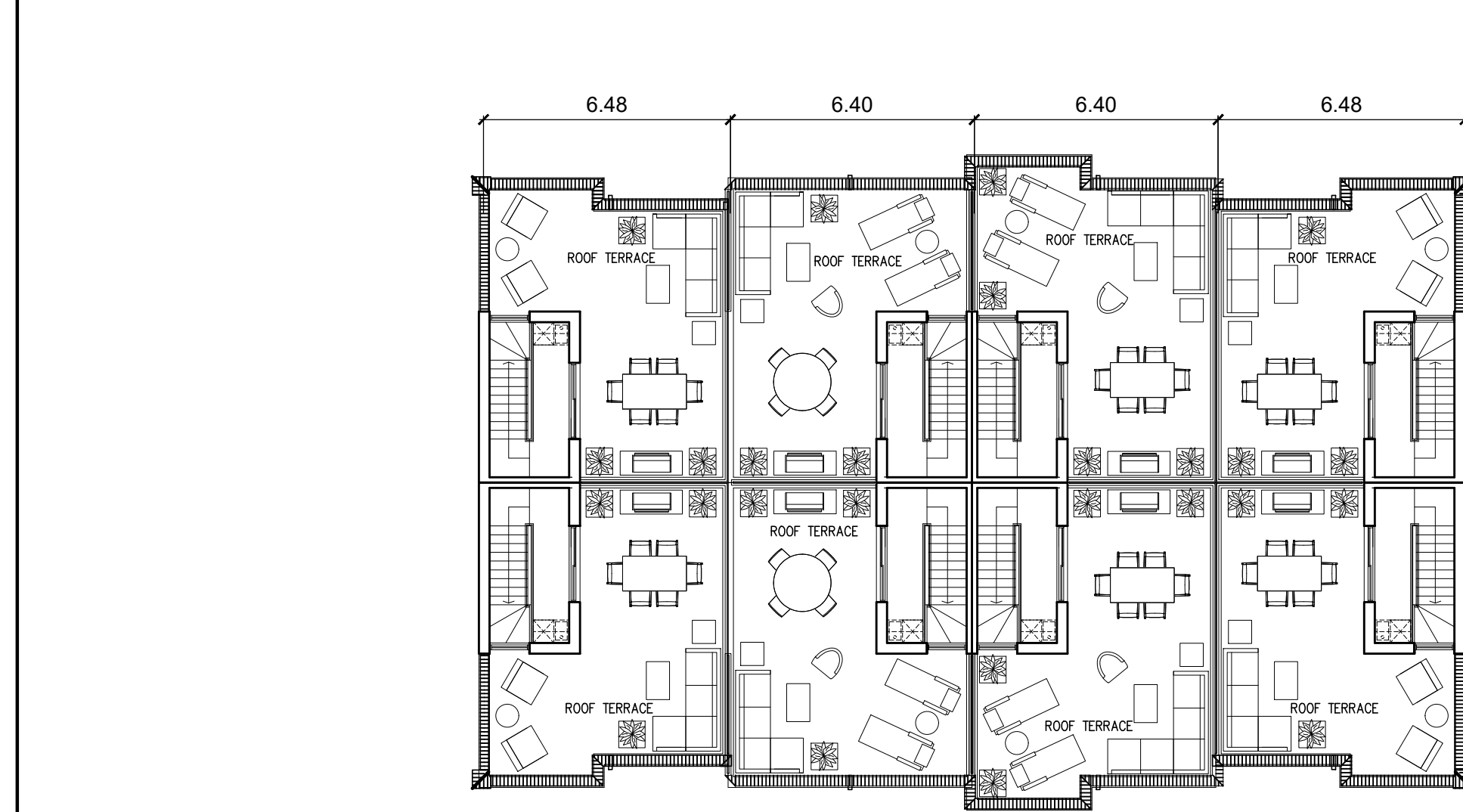
KILLALY STREET W  
(PART OF LOTS 31,32,33 CONCESSION 1 & PART OF ROAD ALLOWANCE BETWEEN TOWNSHIPS OF WAINFLEET & HUMBERSTONE, PART OF ROAD ALLOWANCE BETWEEN LOTS 32 & 33) PORT COLBORNE, ON

DRAWING TITLE  
**PLANS, SECTION & ELEVATIONS (BACK TO BACK TOWNHOUSES B08)**  
Scale: As Noted  
Date: APR. 05, 2024  
Project No. 22129  
Drawn by: YA  
Checked by: RE  
Drawing No. A282

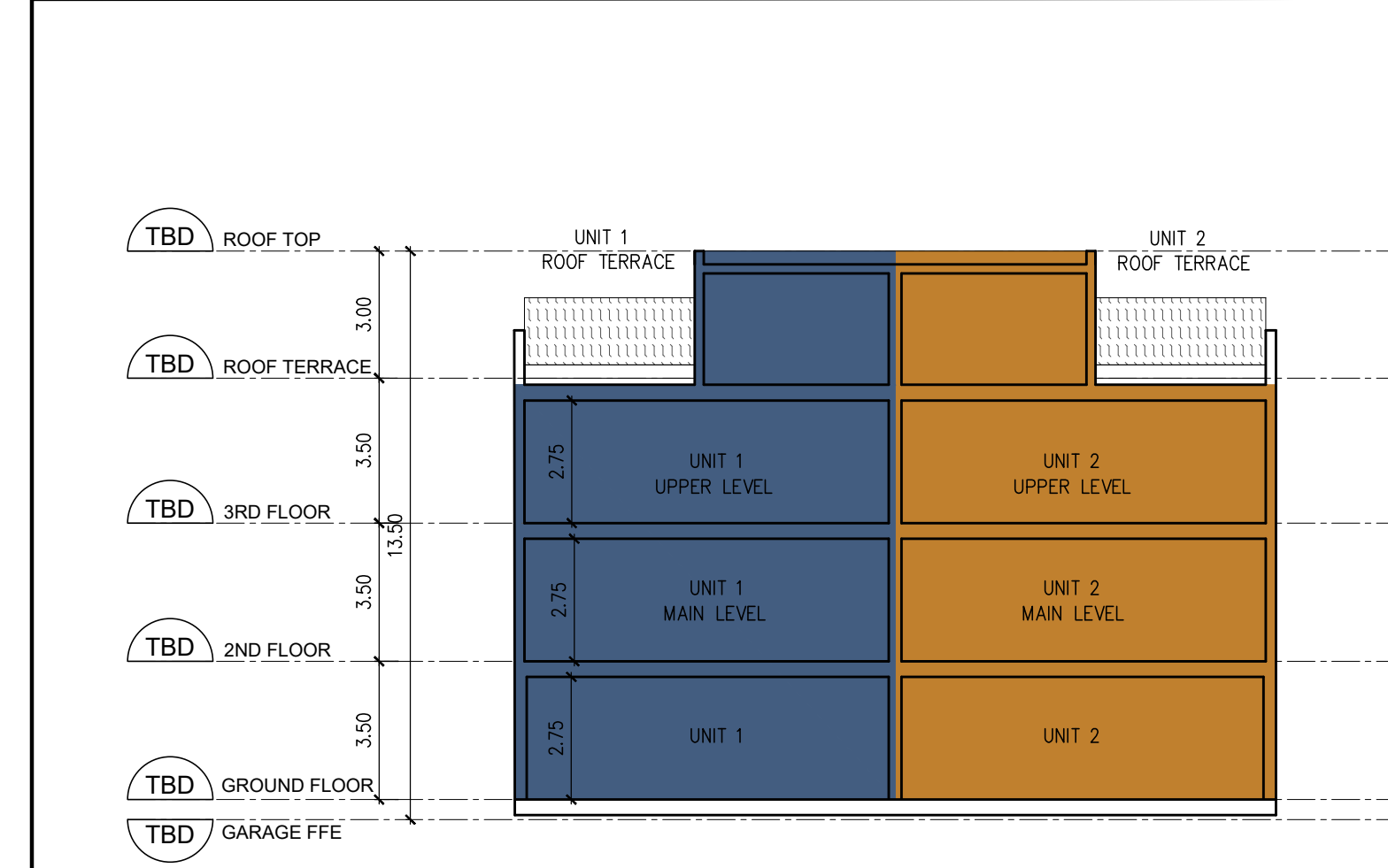
815 - 4788 YONGE ST. TORONTO ONTARIO M4N 1W4  
TEL: 416-224-0505 FAX: 416-224-0504  
**ICON ARCHITECTS**



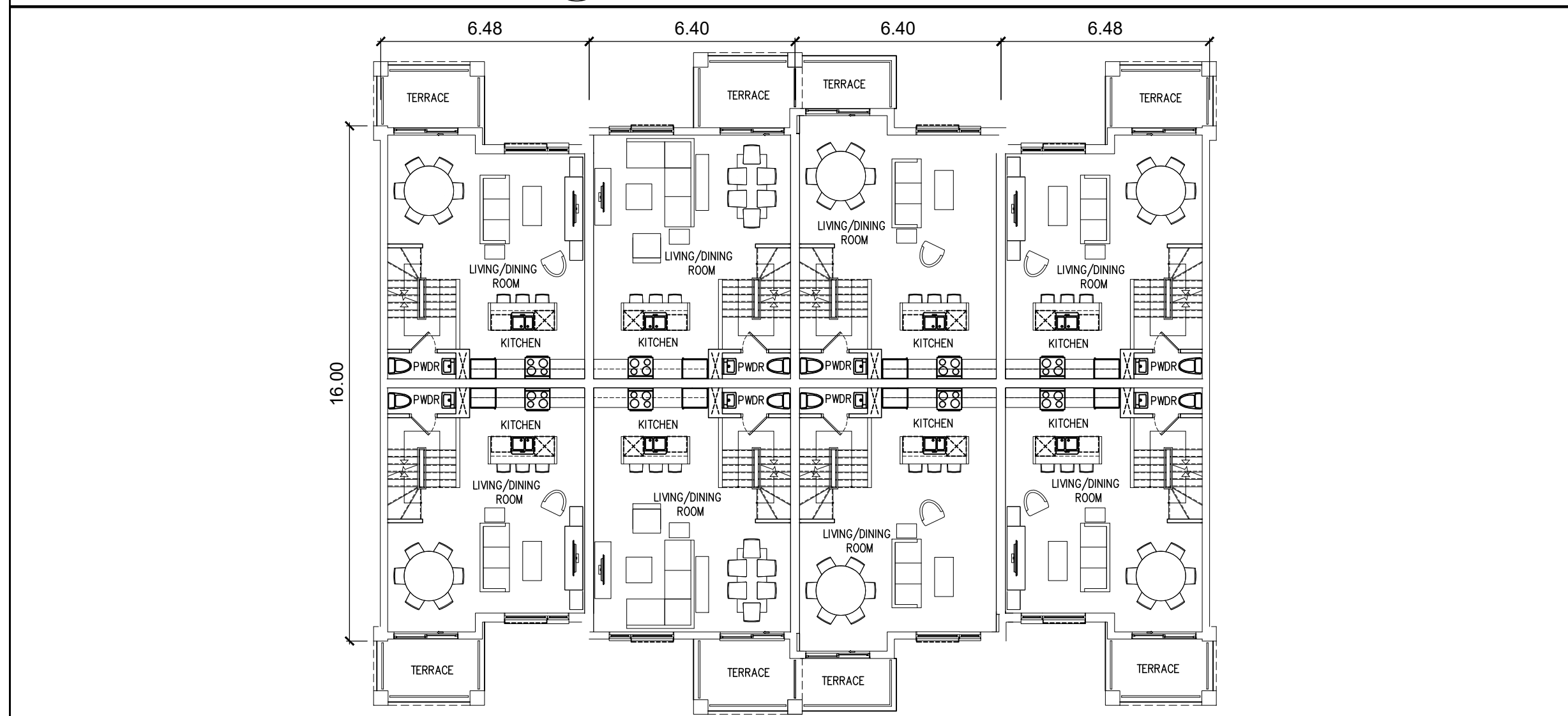
1 GROUND FLOOR PLAN  
SCALE: 1/150



4 ROOF FLOOR PLAN  
SCALE: 1/150



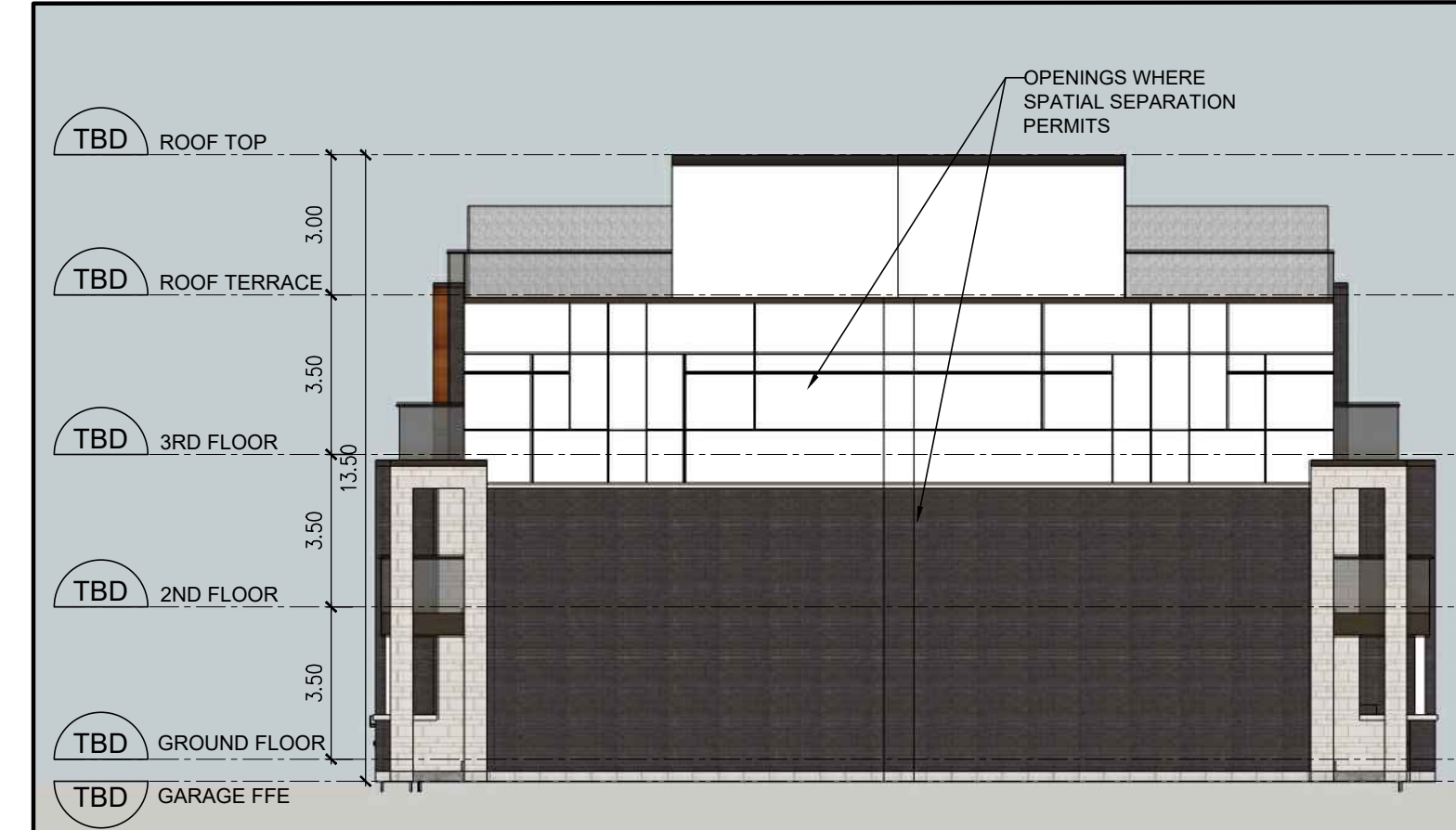
5 TYPICAL SCHEMATIC SECTION  
SCALE: 1/150



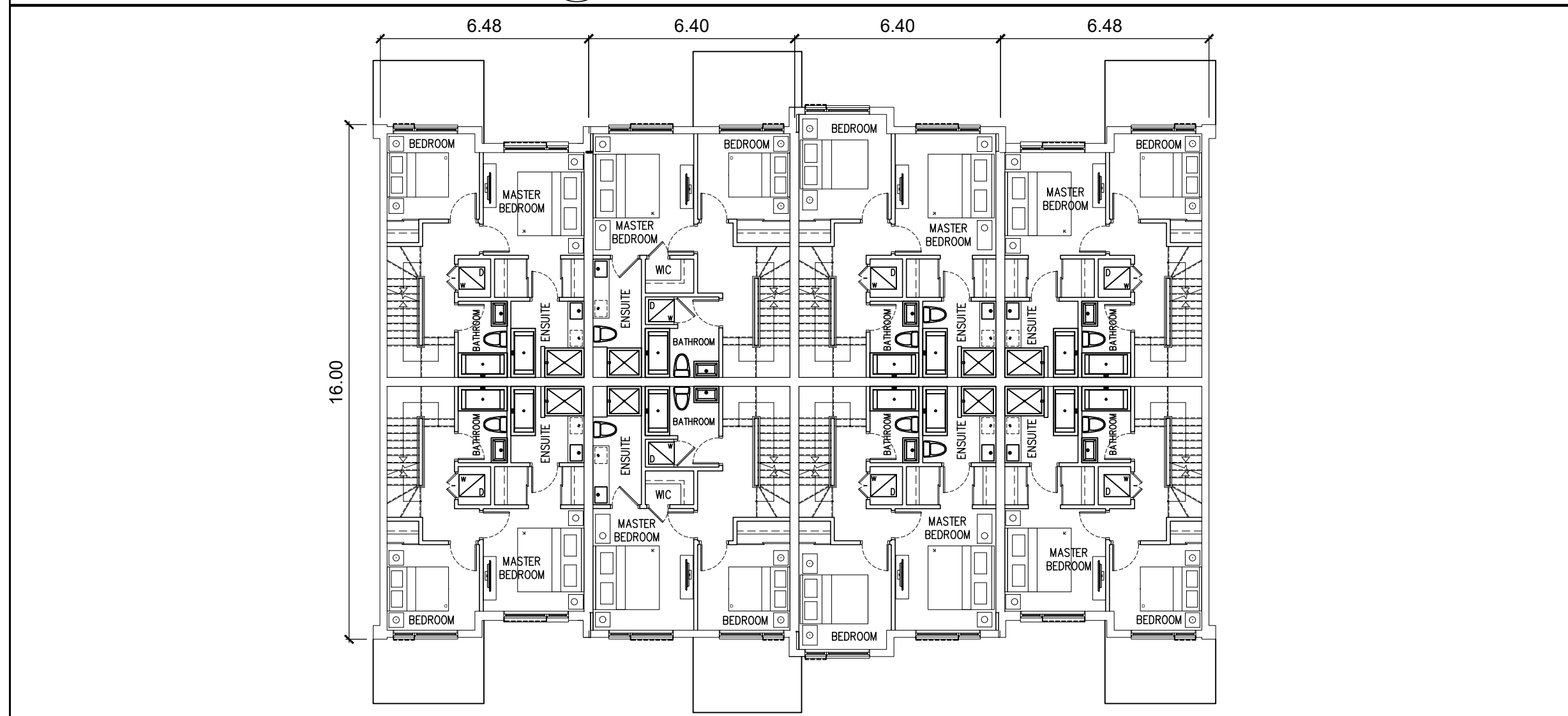
2 2ND FLOOR PLAN  
SCALE: 1/150



6 NORTH ELEVATION  
SCALE: 1/150



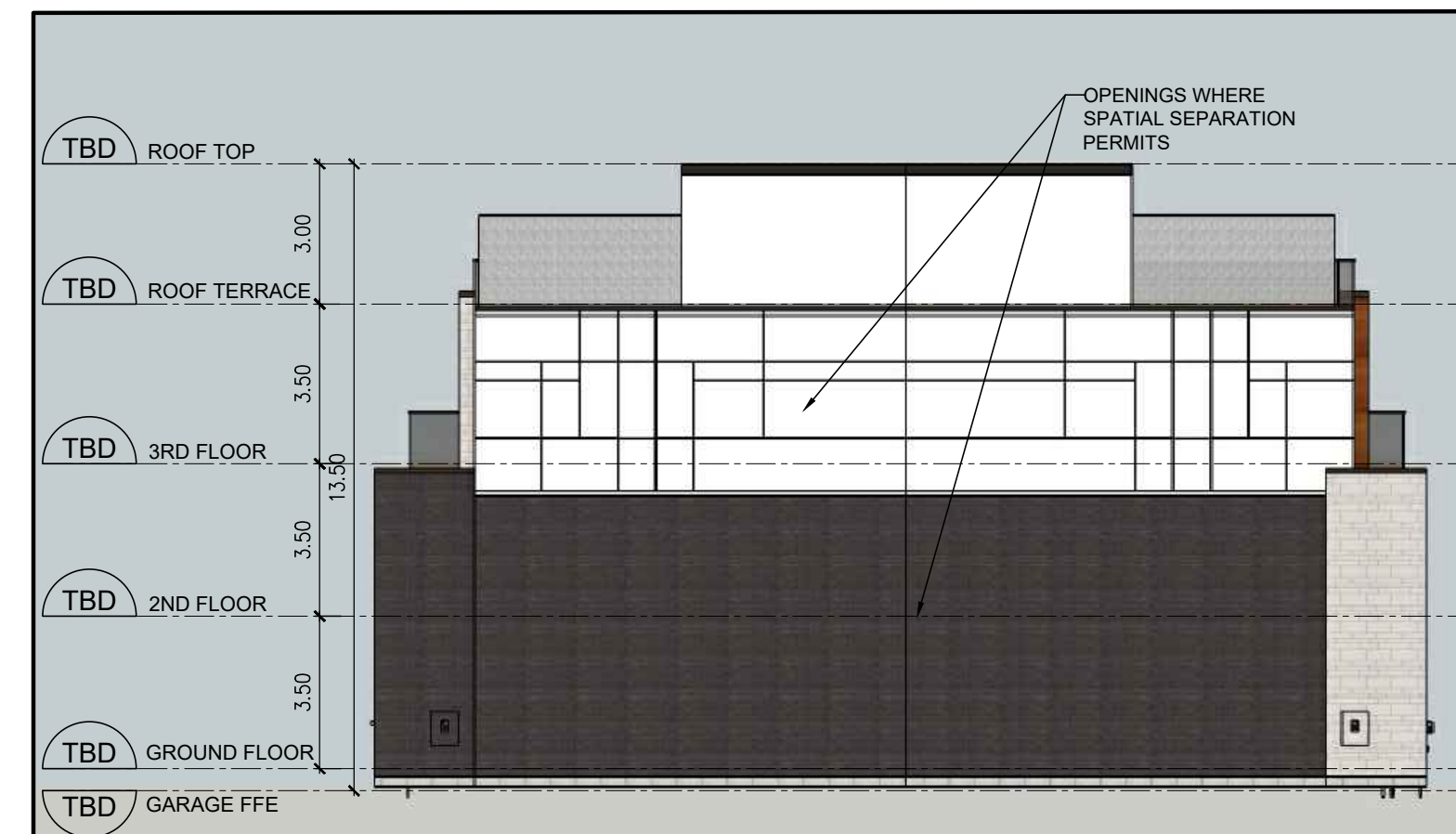
8 EAST ELEVATION  
SCALE: 1/150



3 3RD FLOOR PLAN  
SCALE: 1/150



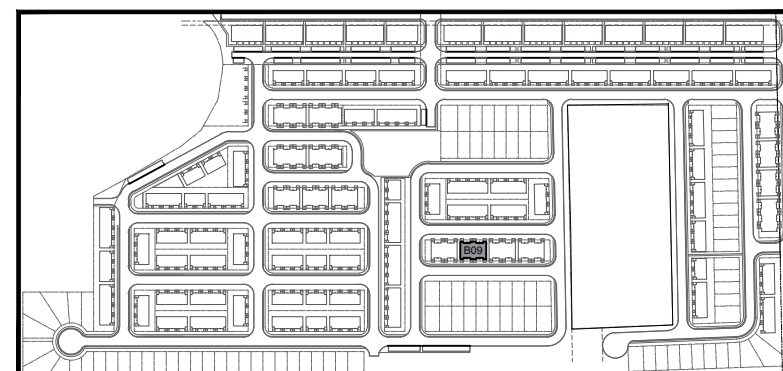
7 SOUTH ELEVATION  
SCALE: 1/150



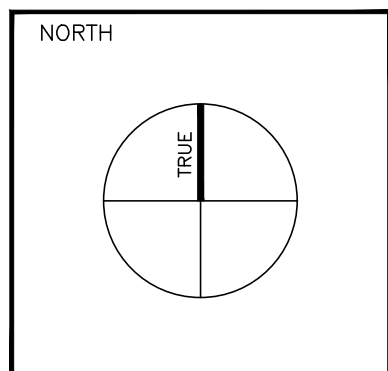
9 WEST ELEVATION  
SCALE: 1/150

NOTE: REFER TO GRADING PLAN FOR FINISHED FLOOR ELEVATION

ALL DRAWINGS AND RELATED DOCUMENTS ARE THE COPYRIGHT PROPERTY OF ICON ARCHITECTS INC. AND MUST BE RETURNED UPON REQUEST. REPRODUCTION OF DRAWINGS AND RELATED DOCUMENTS IN WHOLE OR IN PART IS FORBIDDEN WITHOUT WRITTEN PERMISSION OF ICON ARCHITECTS INC. ALL DIMENSIONS AND MEASUREMENTS MUST BE CHECKED AND VERIFIED BY THE CONTRACTOR. THE CONTRACTOR MUST REPORT ALL DISCREPANCIES AND ERRORS OR OMISSIONS TO THE ARCHITECT IN WRITING. THIS DRAWING IS NOT FOR CONSTRUCTION UNLESS IT CLEARLY STATES "ISSUED FOR CONSTRUCTION" BY THE ARCHITECT ON THE REVISION COLUMN. DO NOT SCALE DRAWINGS.



NO.	REVISION	DATE	BY

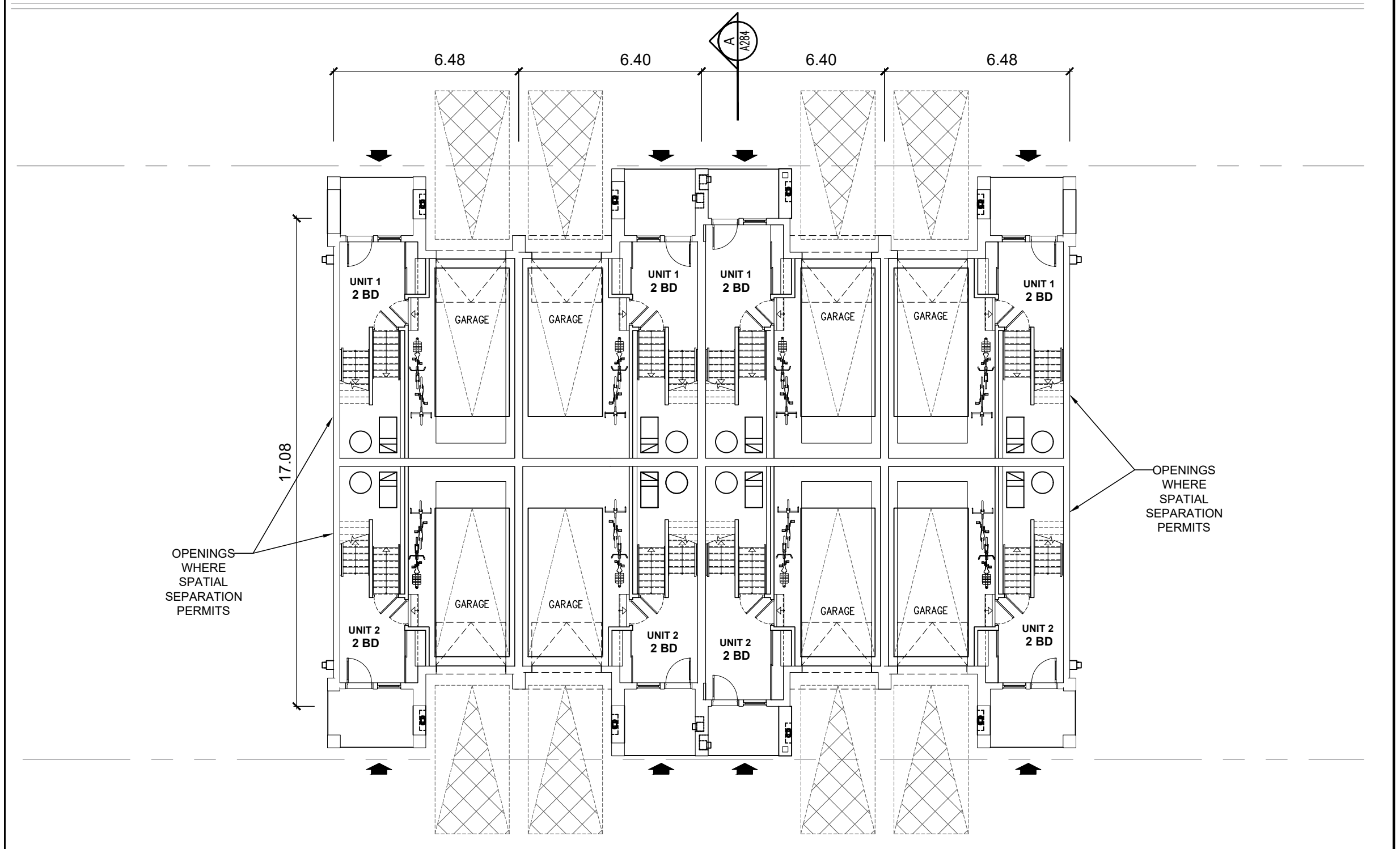


KILLALY STREET W  
(PART OF LOTS 31,32,33 CONCESSION 1 & PART OF ROAD ALLOWANCE BETWEEN TOWNSHIPS OF WAINFLEET & HUMBERSTONE, PART OF ROAD ALLOWANCE BETWEEN LOTS 32 & 33) PORT COLBORNE, ON

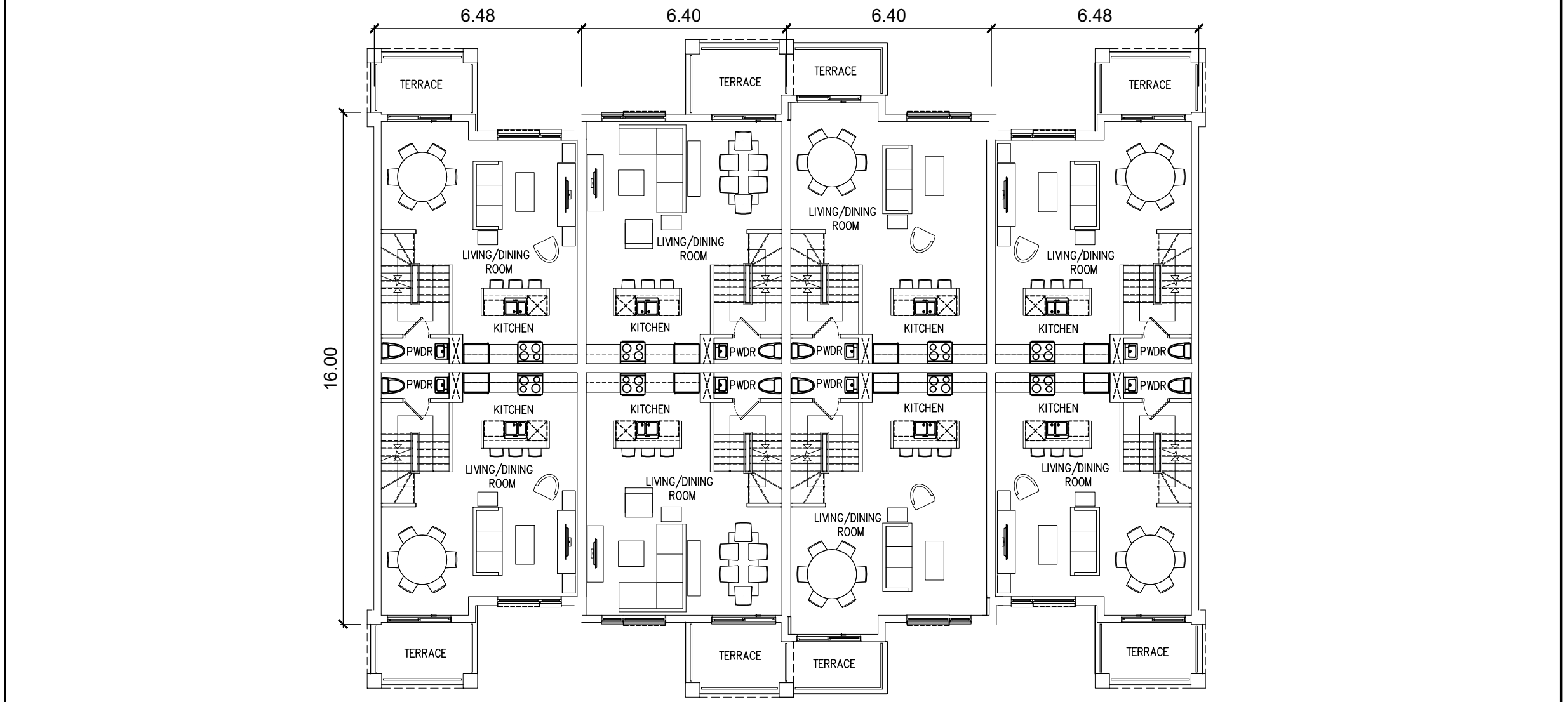
DRAWING TITLE  
**PLANS, SECTION & ELEVATIONS (BACK TO BACK TOWNHOUSES B09)**  
Scale: As Noted  
Date: APR. 05, 2024  
Project No. 22129  
Drawn by: YA  
Checked by: RE  
Drawing No. A283



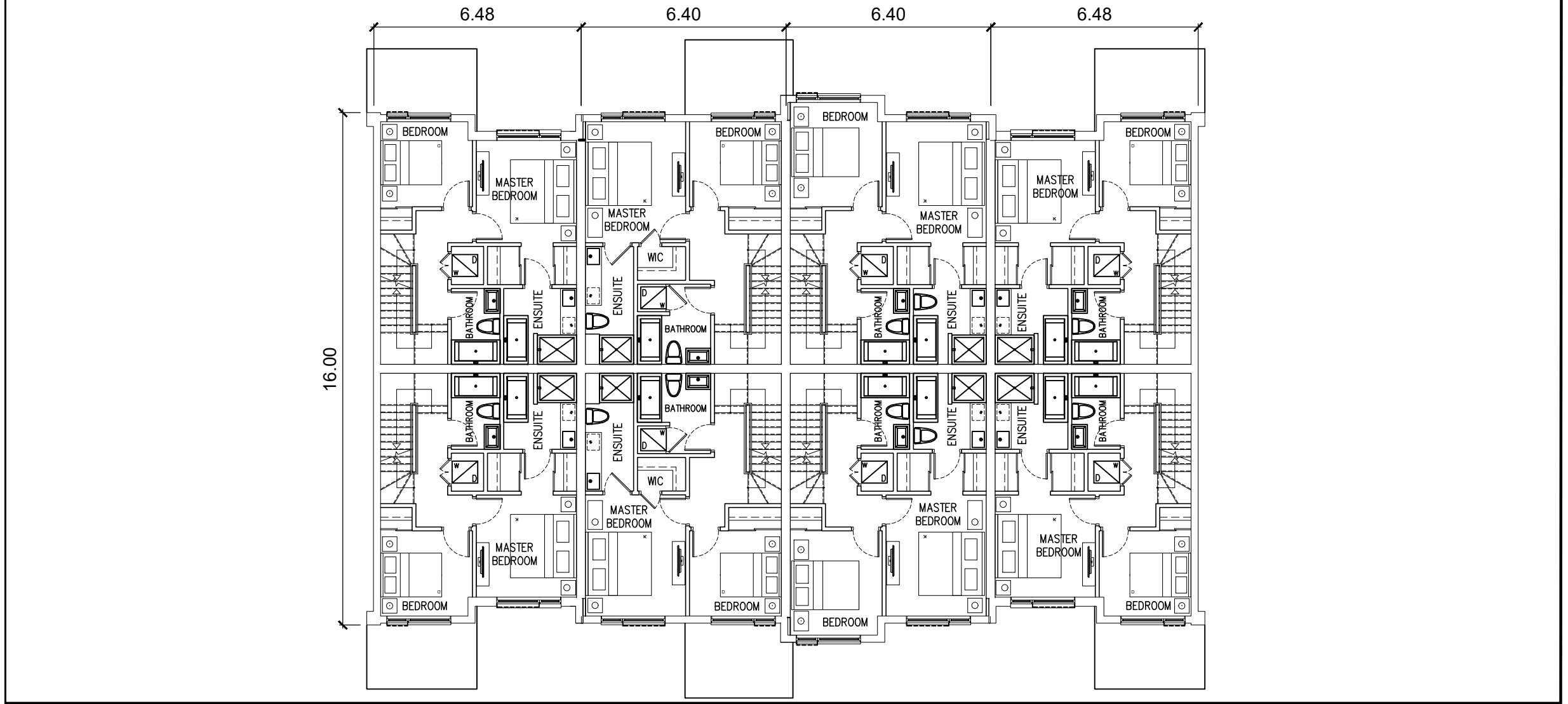




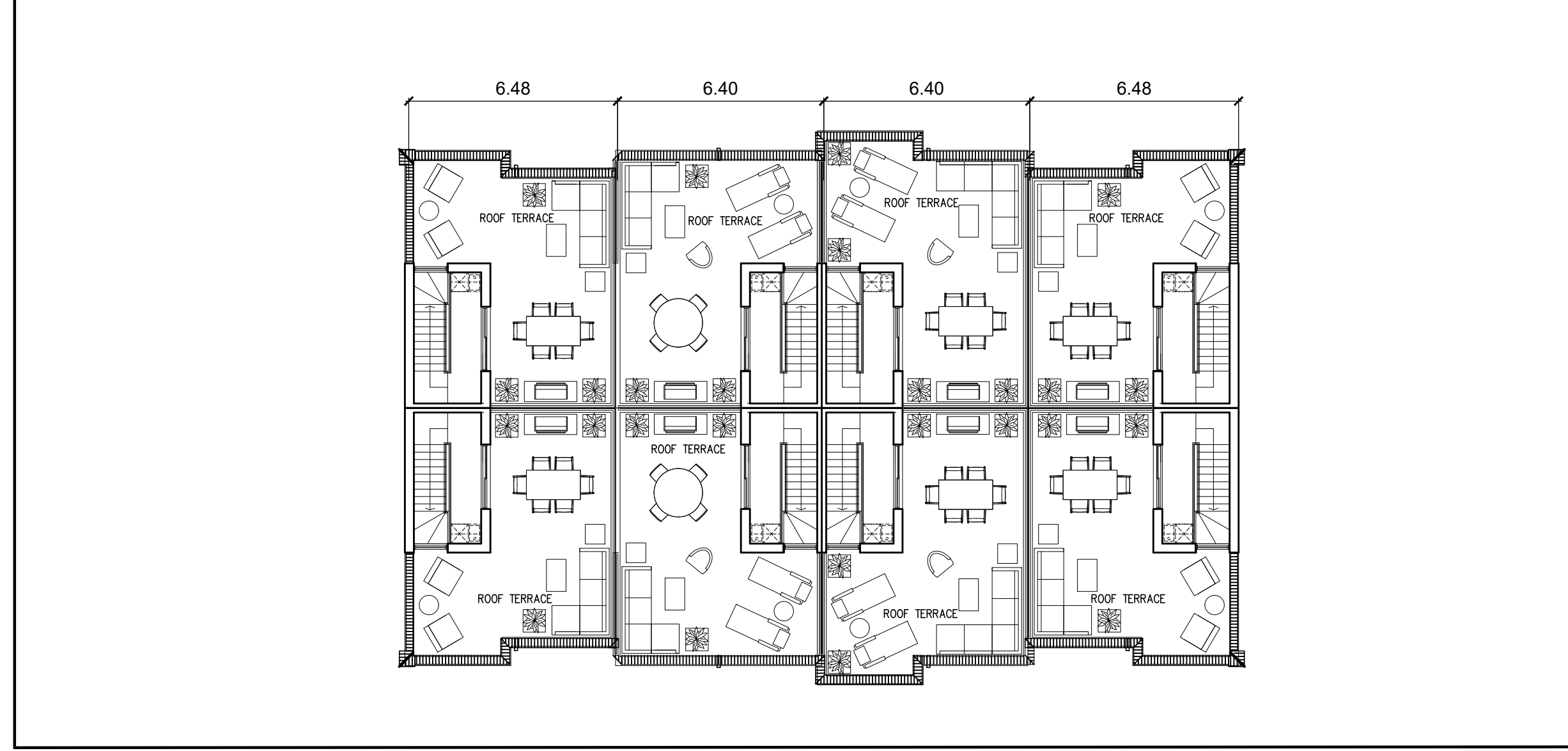
1 GROUND FLOOR PLAN  
A284 SCALE: 1/150



2 2ND FLOOR PLAN  
A284 SCALE: 1/150



3 3RD FLOOR PLAN  
A284 SCALE: 1/150



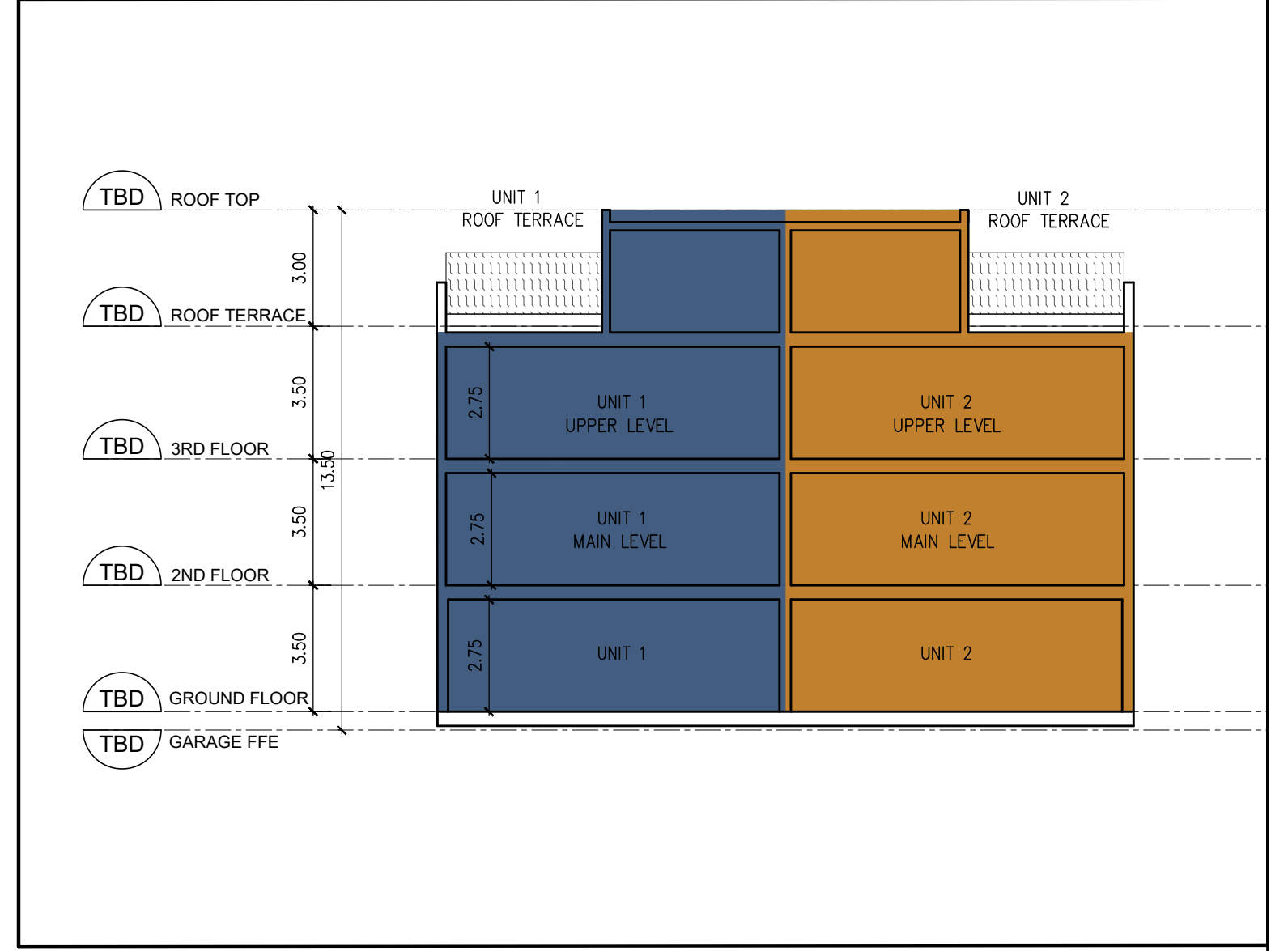
4 ROOF FLOOR PLAN  
A284 SCALE: 1/150



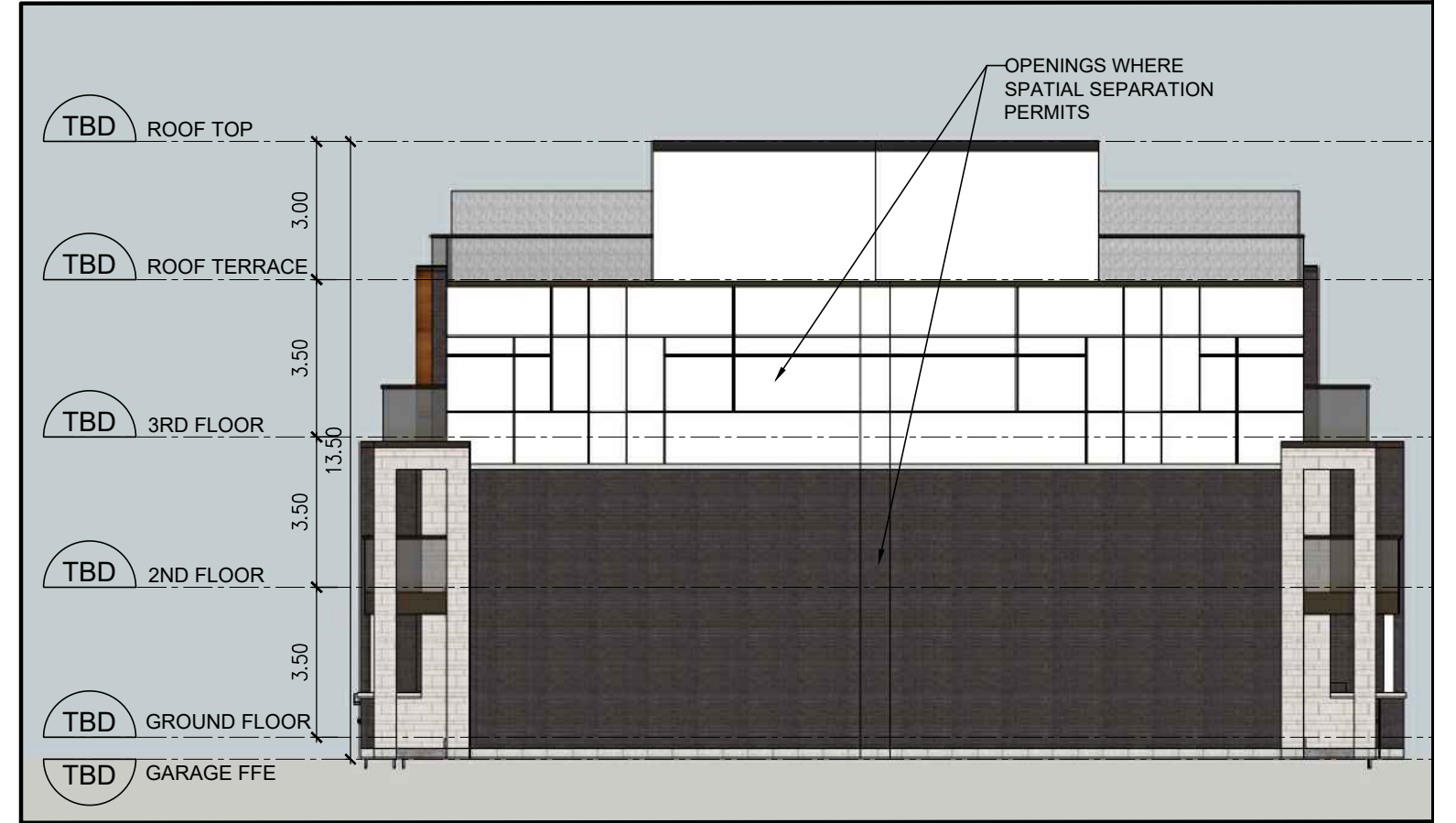
6 NORTH ELEVATION  
A284 SCALE: 1/150



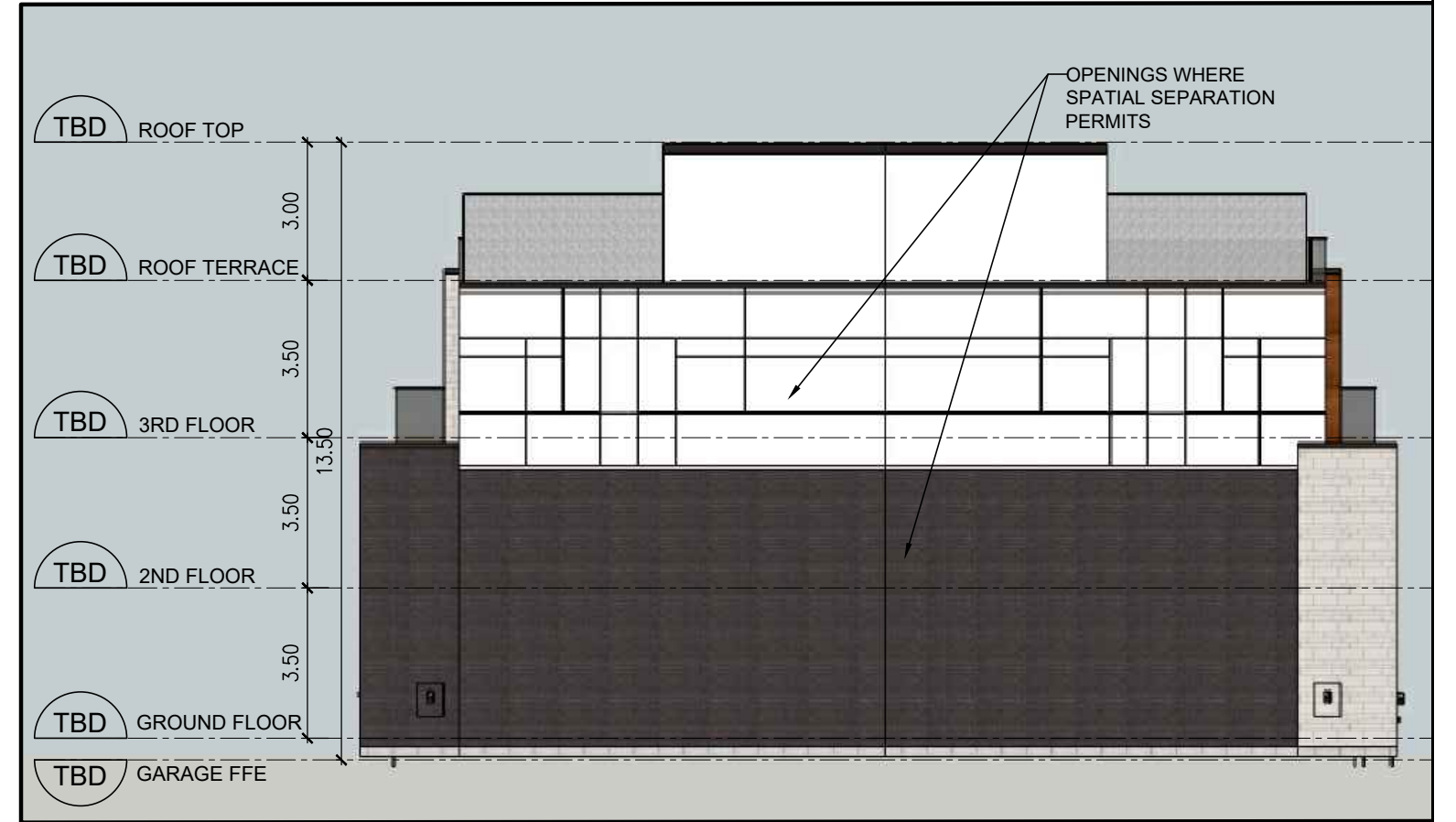
7 SOUTH ELEVATION  
A284 SCALE: 1/150



5 TYPICAL SCHEMATIC SECTION  
A284 SCALE: 1/150



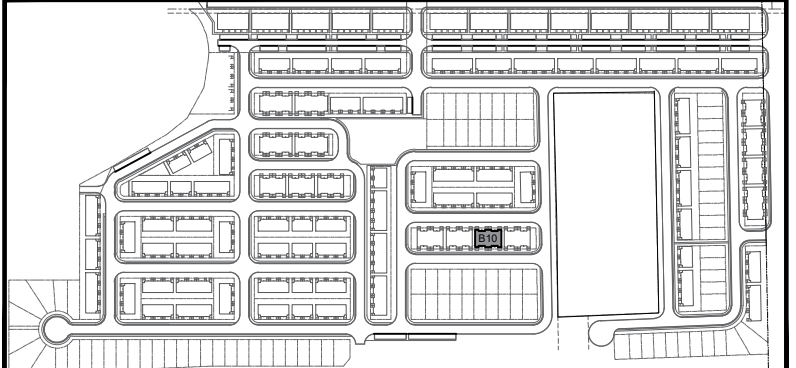
8 EAST ELEVATION  
A284 SCALE: 1/150



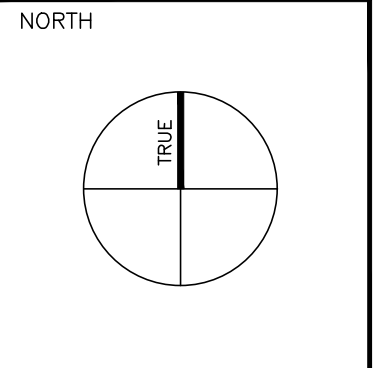
9 WEST ELEVATION  
A284 SCALE: 1/150

NOTE: REFER TO GRADING PLAN FOR FINISHED FLOOR ELEVATION

ALL DRAWINGS AND RELATED DOCUMENTS ARE THE COPYRIGHT PROPERTY OF ICON ARCHITECTS INC. AND MUST BE RETURNED UPON REQUEST. REPRODUCTION OF DRAWINGS AND RELATED DOCUMENTS IN WHOLE OR IN PART IS FORBIDDEN WITHOUT WRITTEN PERMISSION OF ICON ARCHITECTS INC. ALL DIMENSIONS AND MEASUREMENTS MUST BE CHECKED AND VERIFIED BY THE CONTRACTOR. THE CONTRACTOR MUST REPORT ALL DISCREPANCIES AND ERRORS OR OMISSIONS TO THE ARCHITECT IN WRITING. THIS DRAWING IS NOT FOR CONSTRUCTION UNLESS IT CLEARLY STATES "ISSUED FOR CONSTRUCTION" BY THE ARCHITECT ON THE REVISION COLUMN. DO NOT SCALE DRAWINGS.



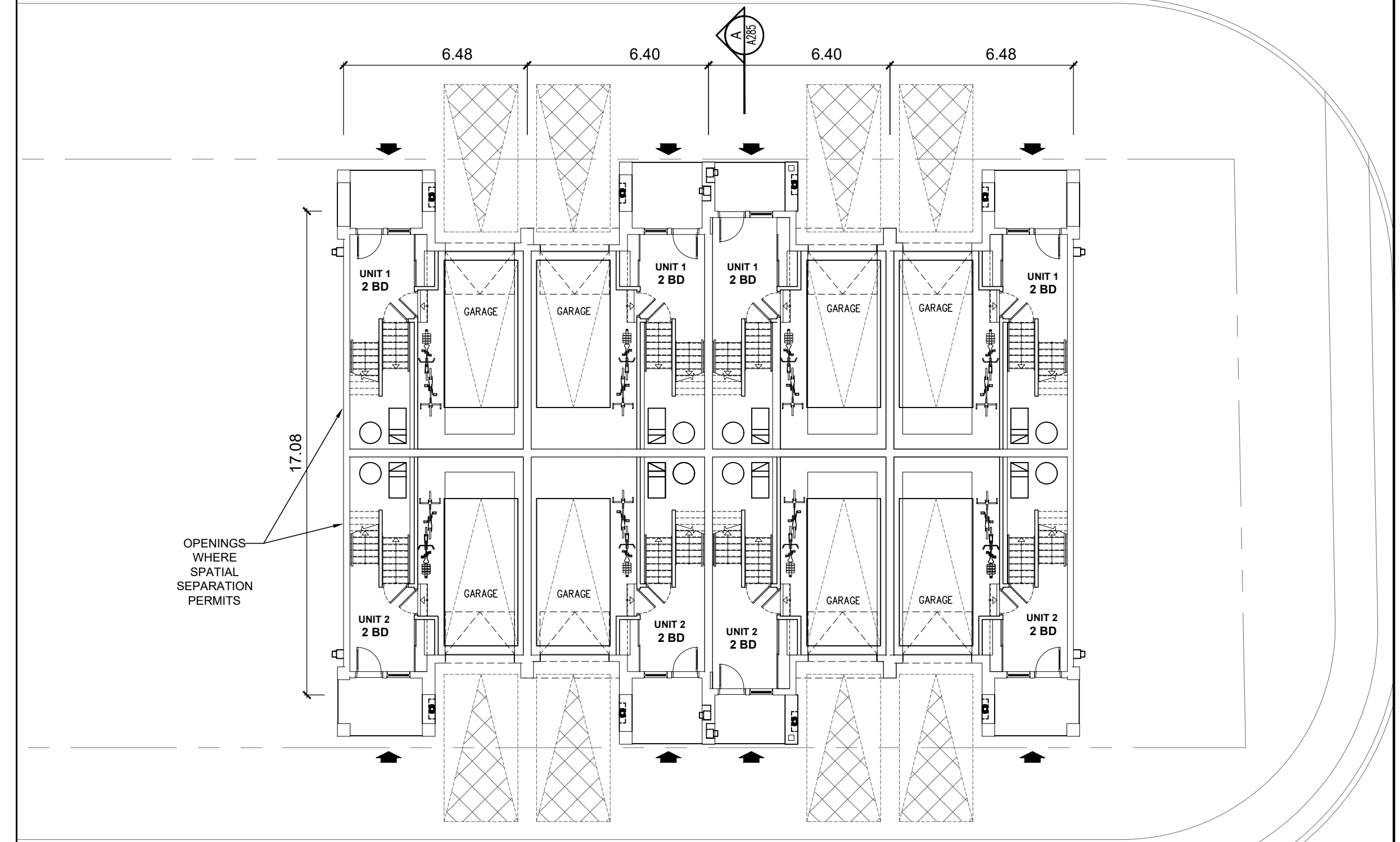
NO.	DESCRIPTION	DATE	BY	CHECKED BY



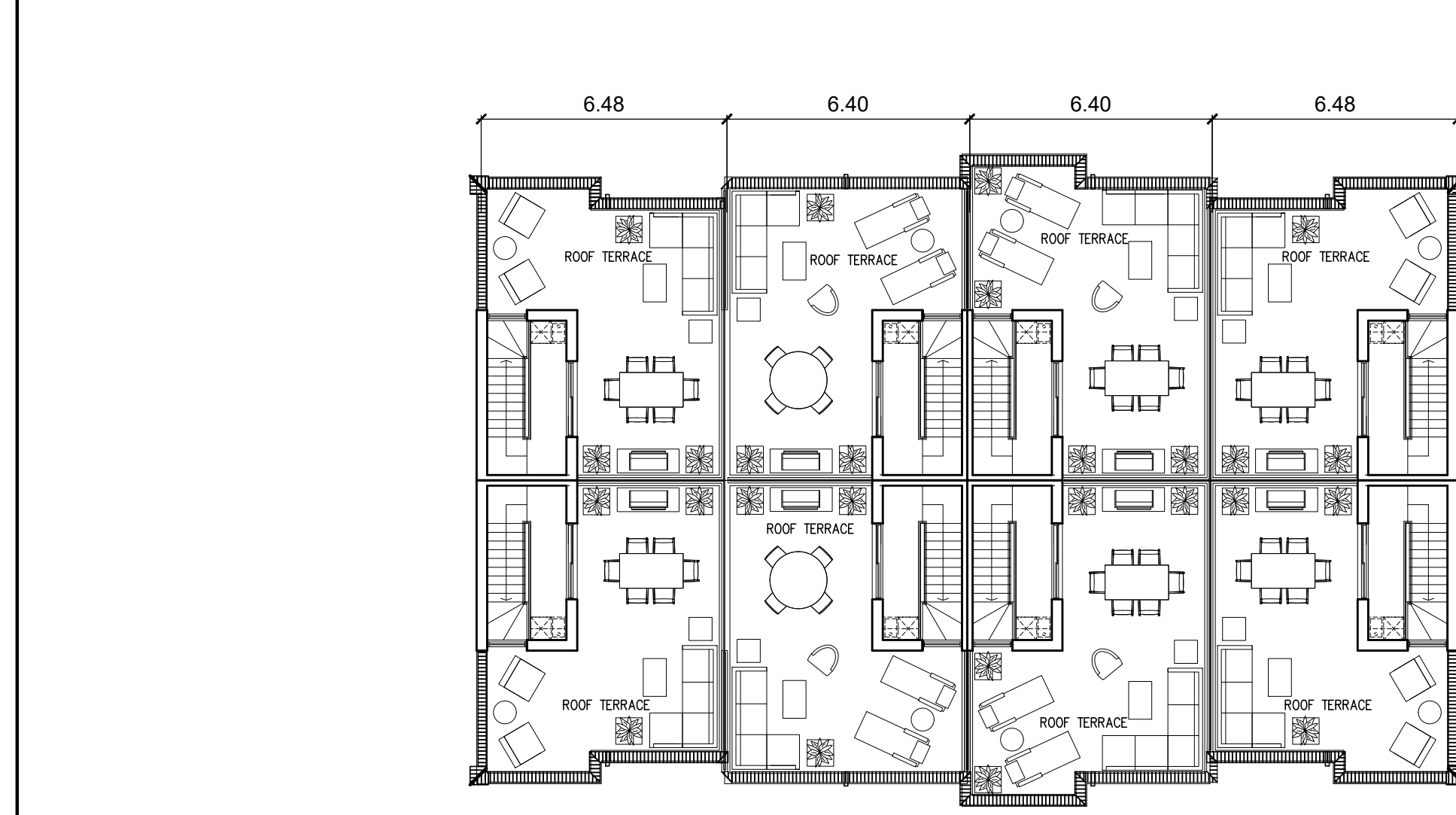
KILLALY STREET W  
(PART OF LOTS 31,32,33 CONCESSION 1 & PART OF ROAD ALLOWANCE BETWEEN TOWNSHIPS OF WAINFLEET & HUMBERSTONE, PART OF ROAD ALLOWANCE BETWEEN LOTS 32 & 33) PORT COLBORNE, ON

DRAWING TITLE  
**PLANS, SECTION & ELEVATIONS (BACK TO BACK TOWNHOUSES B10)**  
Scale: As Noted  
Date: APR. 05, 2024  
Project No. 22129  
Drawn by: YA  
Checked by: RE  
Drawing No. A284

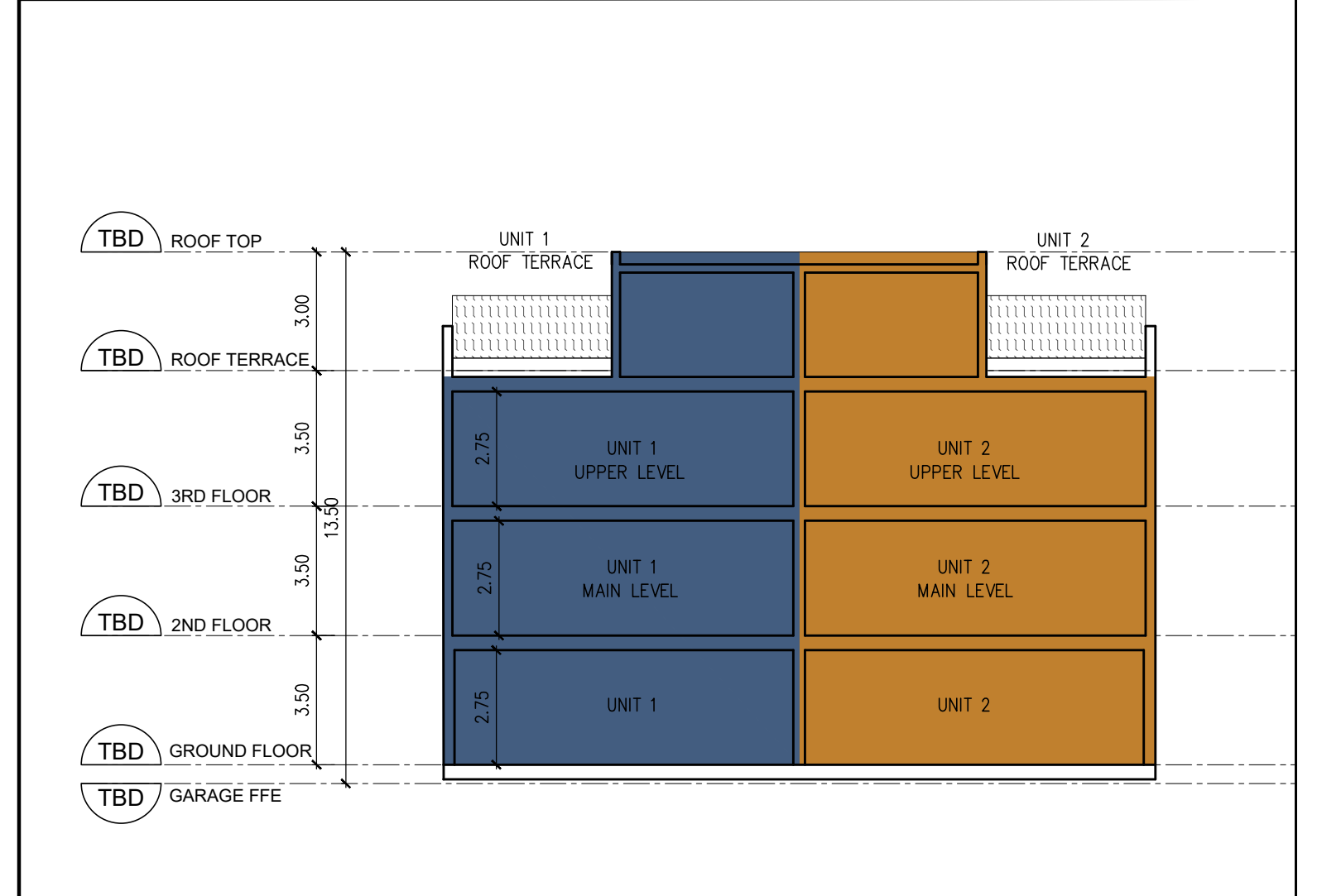




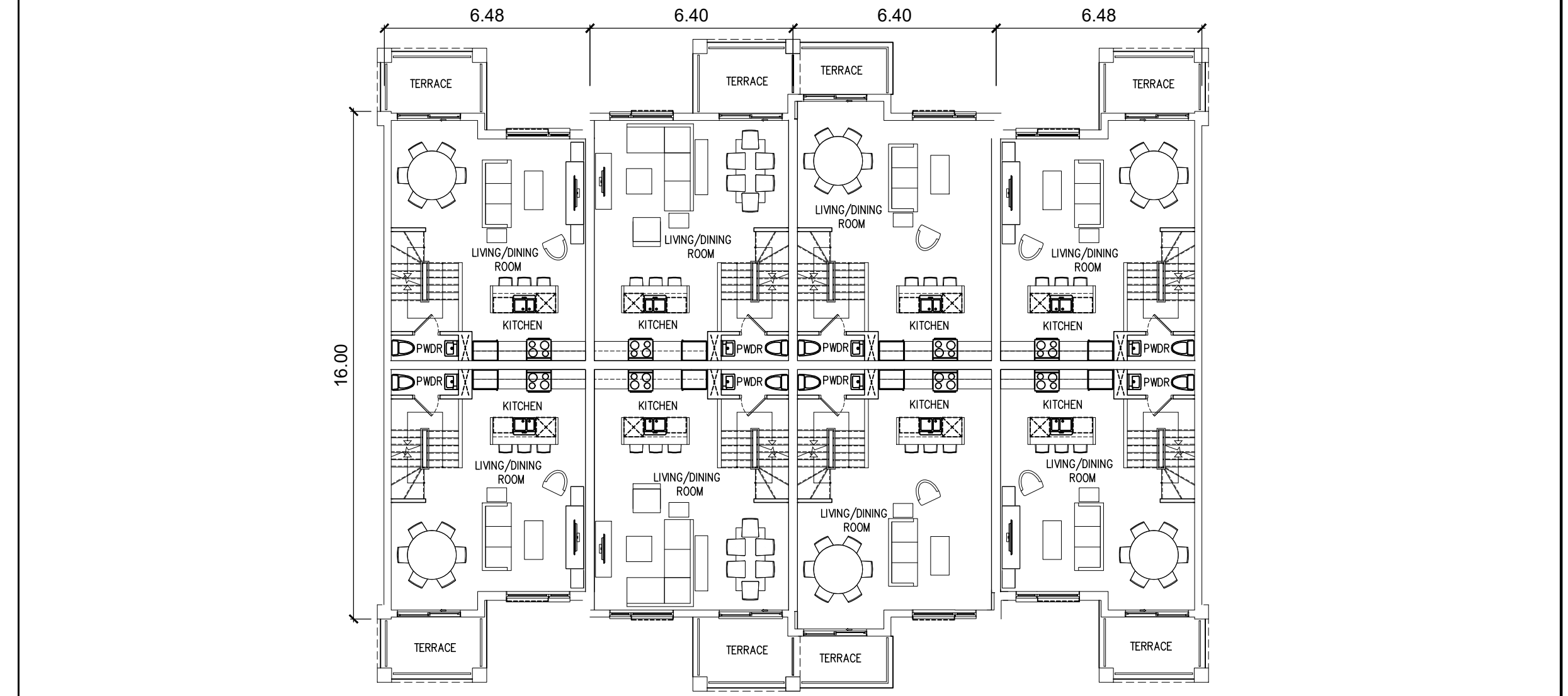
1 GROUND FLOOR PLAN  
SCALE: 1/150



4 ROOF FLOOR PLAN  
SCALE: 1/150



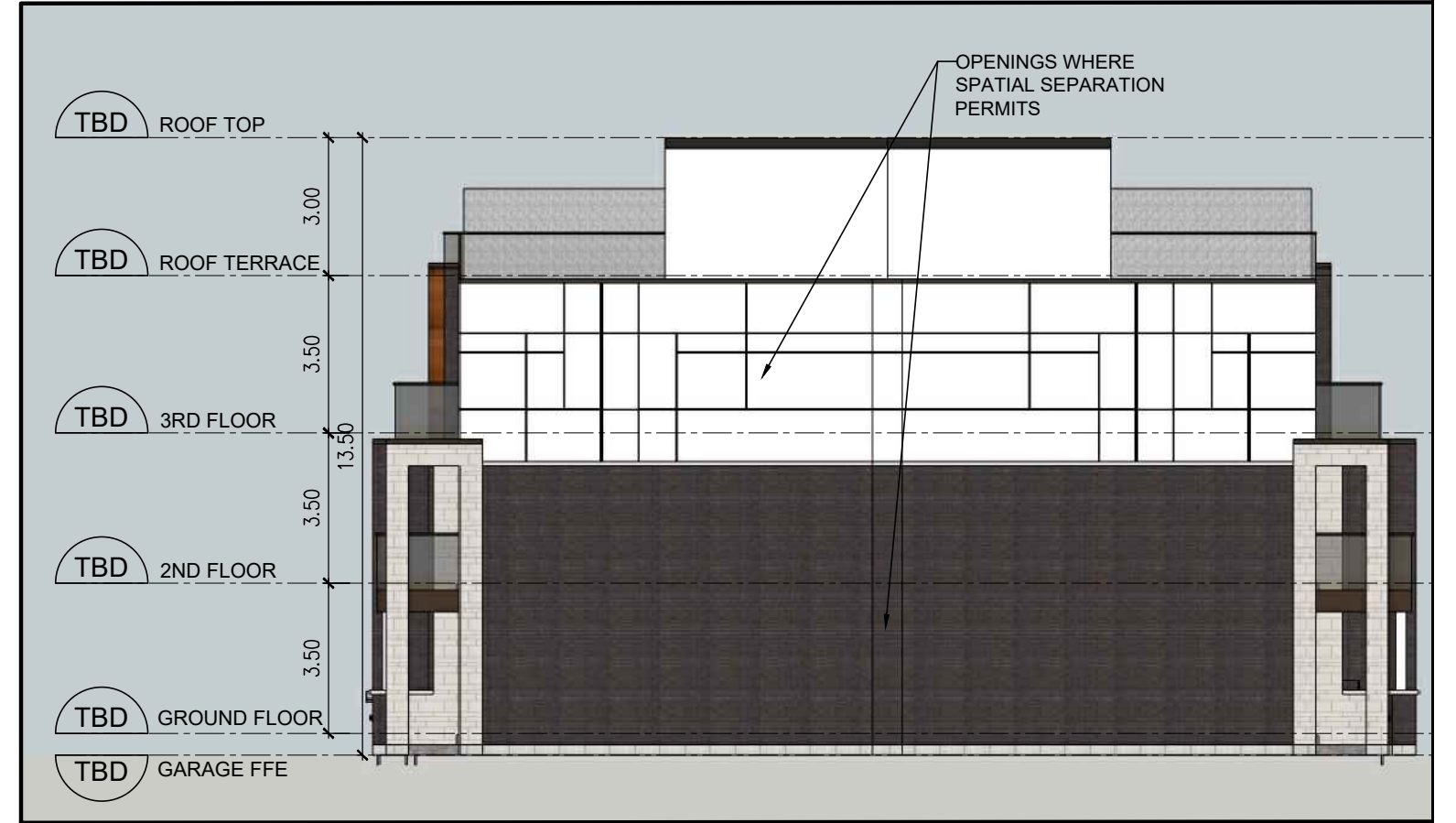
5 TYPICAL SCHEMATIC SECTION  
SCALE: 1/150



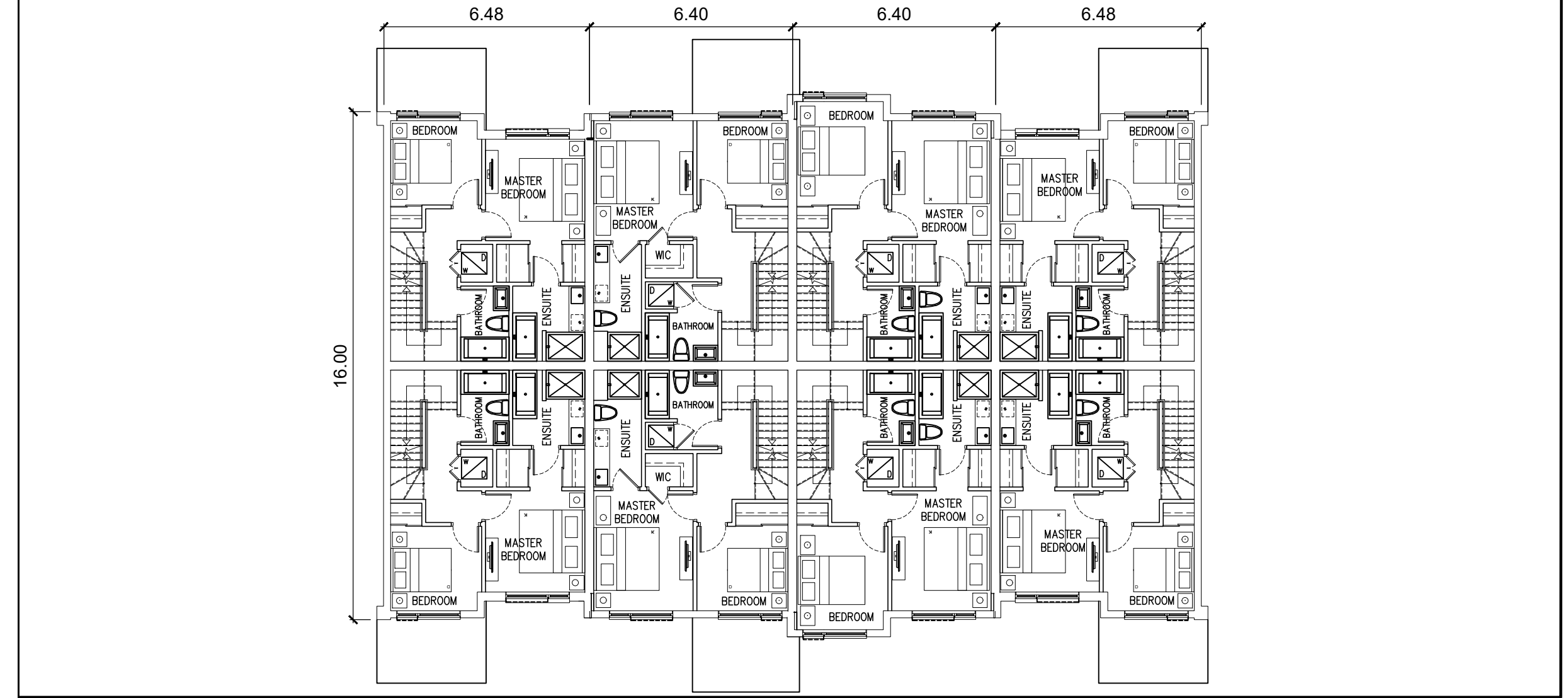
2 2ND FLOOR PLAN  
SCALE: 1/150



6 NORTH ELEVATION  
SCALE: 1/150



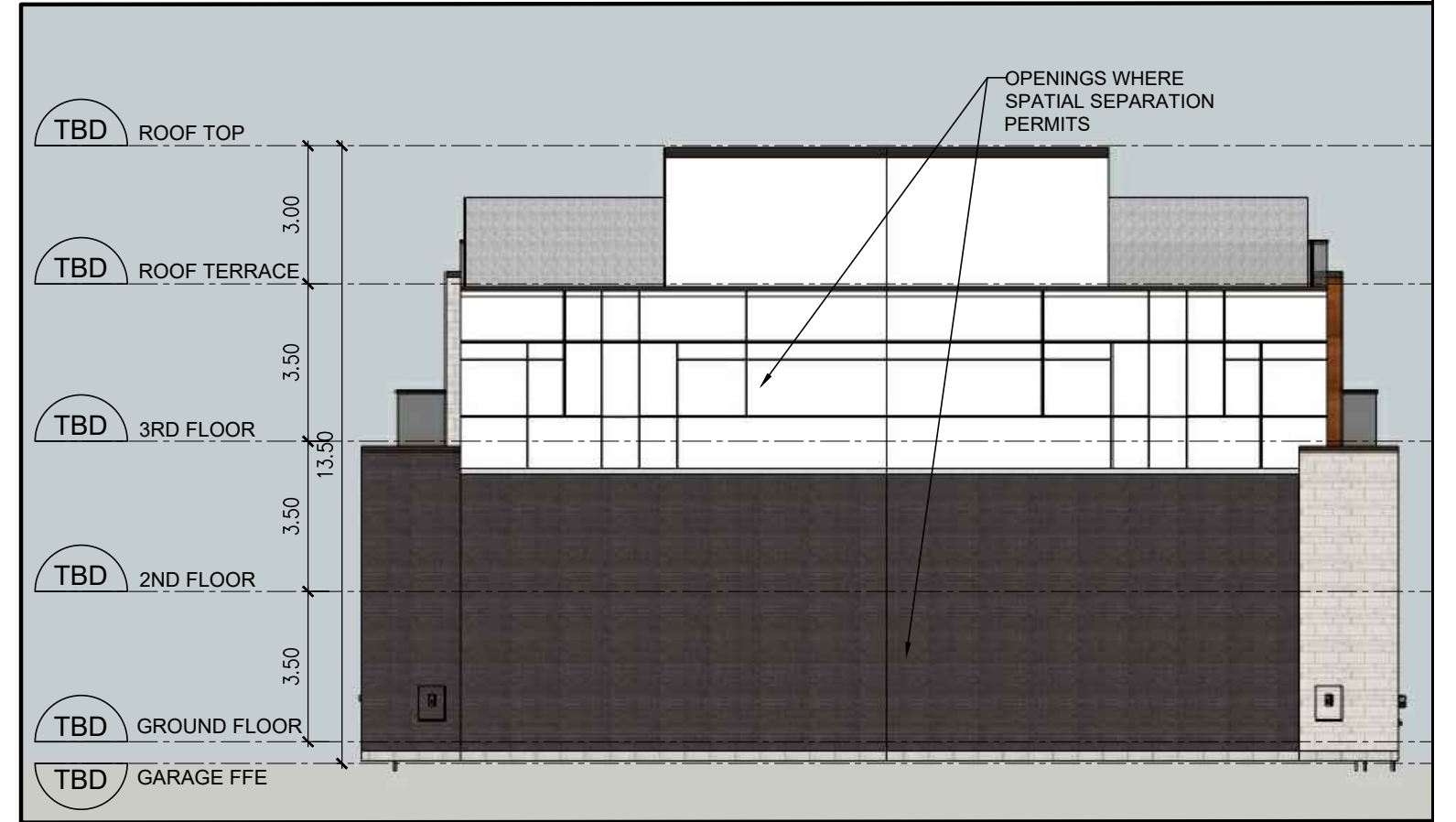
8 EAST ELEVATION  
SCALE: 1/150



3 3RD FLOOR PLAN  
SCALE: 1/150



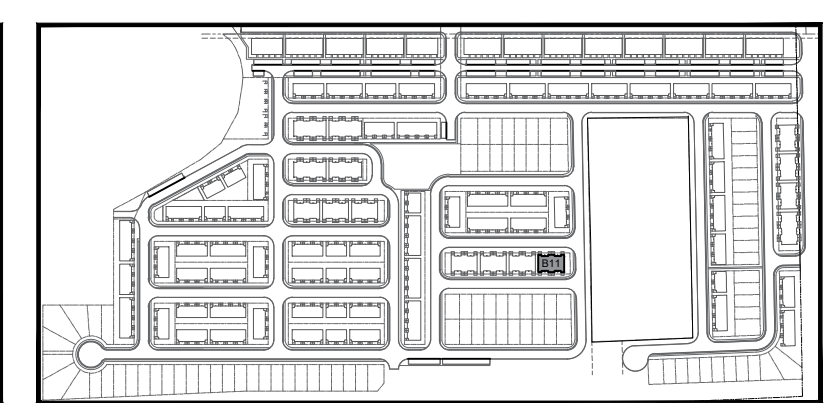
7 SOUTH ELEVATION  
SCALE: 1/150

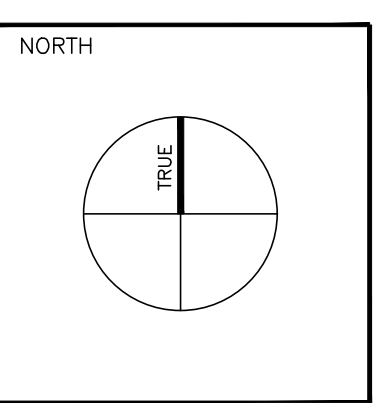


9 WEST ELEVATION  
SCALE: 1/150

NOTE: REFER TO GRADING PLAN FOR FINISHED FLOOR ELEVATION

ALL DRAWINGS AND RELATED DOCUMENTS ARE THE COPYRIGHT PROPERTY OF ICON ARCHITECTS INC. AND MUST BE RETURNED UPON REQUEST. REPRODUCTION OF DRAWINGS AND RELATED DOCUMENTS IN WHOLE OR IN PART IS FORBIDDEN WITHOUT WRITTEN PERMISSION OF ICON ARCHITECTS INC. ALL DIMENSIONS AND MEASUREMENTS MUST BE CHECKED AND NOTED BY THE CONTRACTOR. THE CONTRACTOR MUST REPORT ALL DISCREPANCIES AND ERRORS OR OMISSIONS TO THE ARCHITECT IN WRITING. THIS DRAWING IS NOT FOR CONSTRUCTION UNLESS IT CLEARLY STATES "ISSUED FOR CONSTRUCTION" BY THE ARCHITECT ON THE REVISION COLUMN. DO NOT SCALE DRAWINGS.

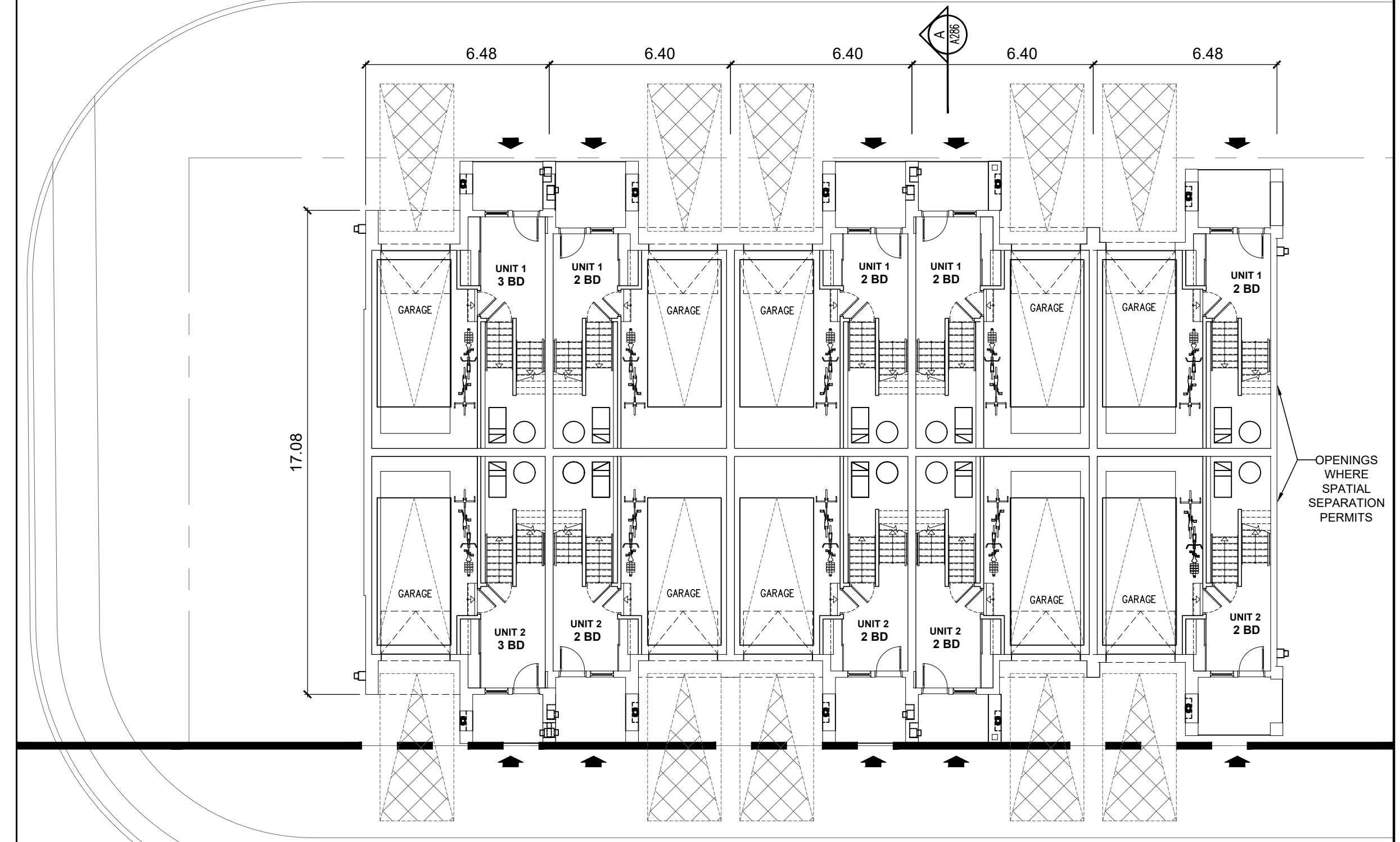


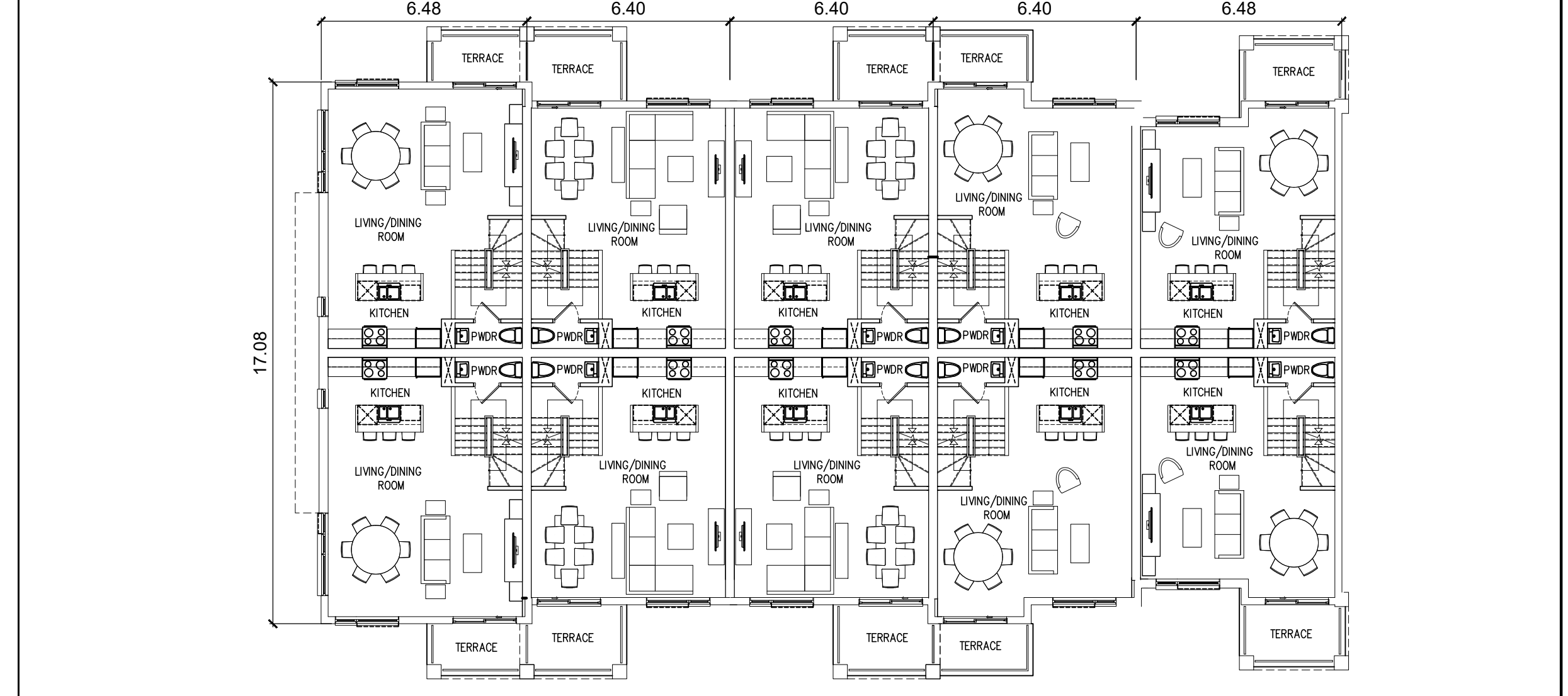
KILLALY STREET W  
(PART OF LOTS 31,32,33 CONCESSION 1 & PART OF ROAD ALLOWANCE BETWEEN TOWNSHIPS OF WAINFLEET & HUMBERSTONE, PART OF ROAD ALLOWANCE BETWEEN LOTS 32 & 33)  
PORT COLBORNE, ON

DRAWING TITLE  
**PLANS, SECTION & ELEVATIONS (BACK TO BACK TOWNHOUSES B11)**  
Scale: As Noted  
Date: APR. 05, 2024  
Project No. 22129  
Drawn by: YA  
Checked by: RE  
Drawing No. A285

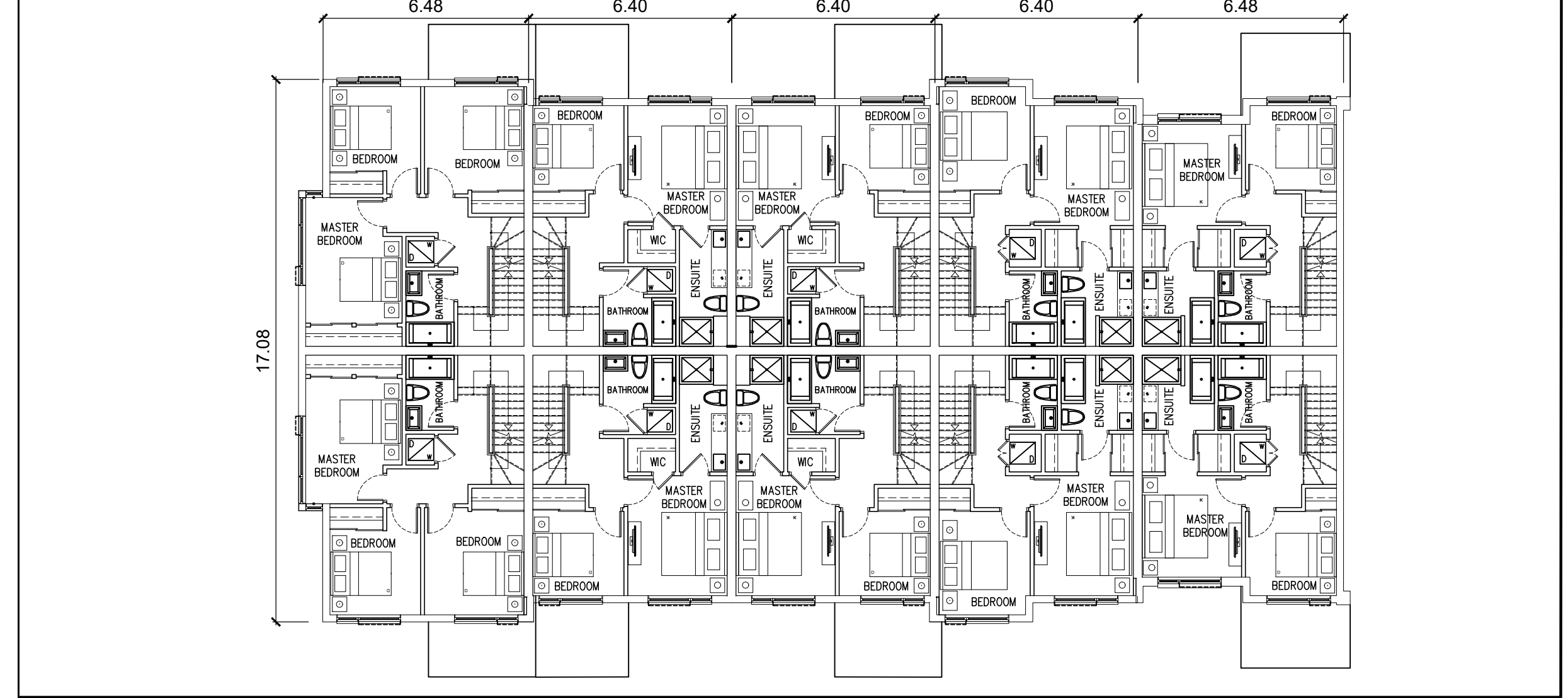




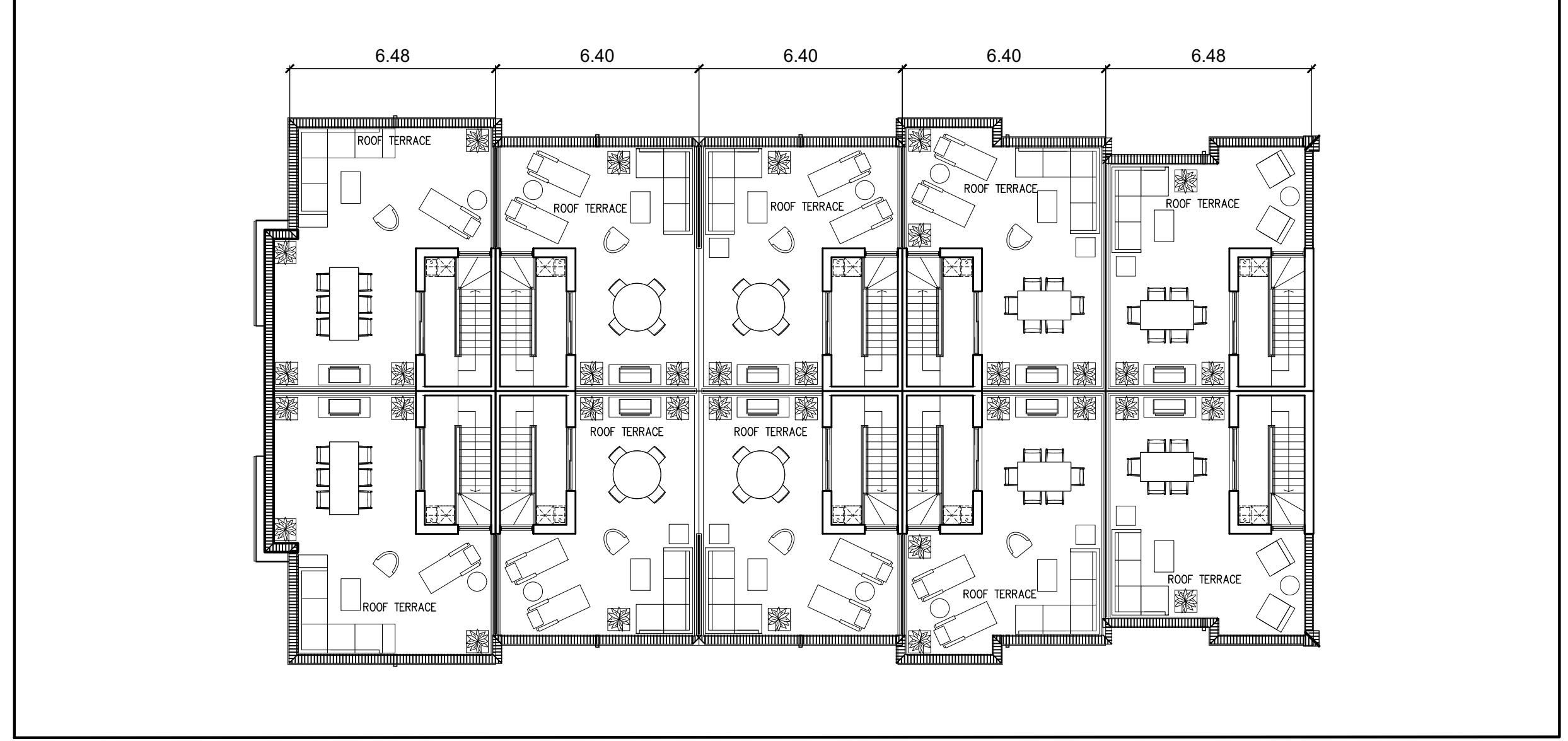
1 GROUND FLOOR PLAN  
SCALE: 1/150



2 2ND FLOOR PLAN  
SCALE: 1/150



3 3RD FLOOR PLAN  
SCALE: 1/150



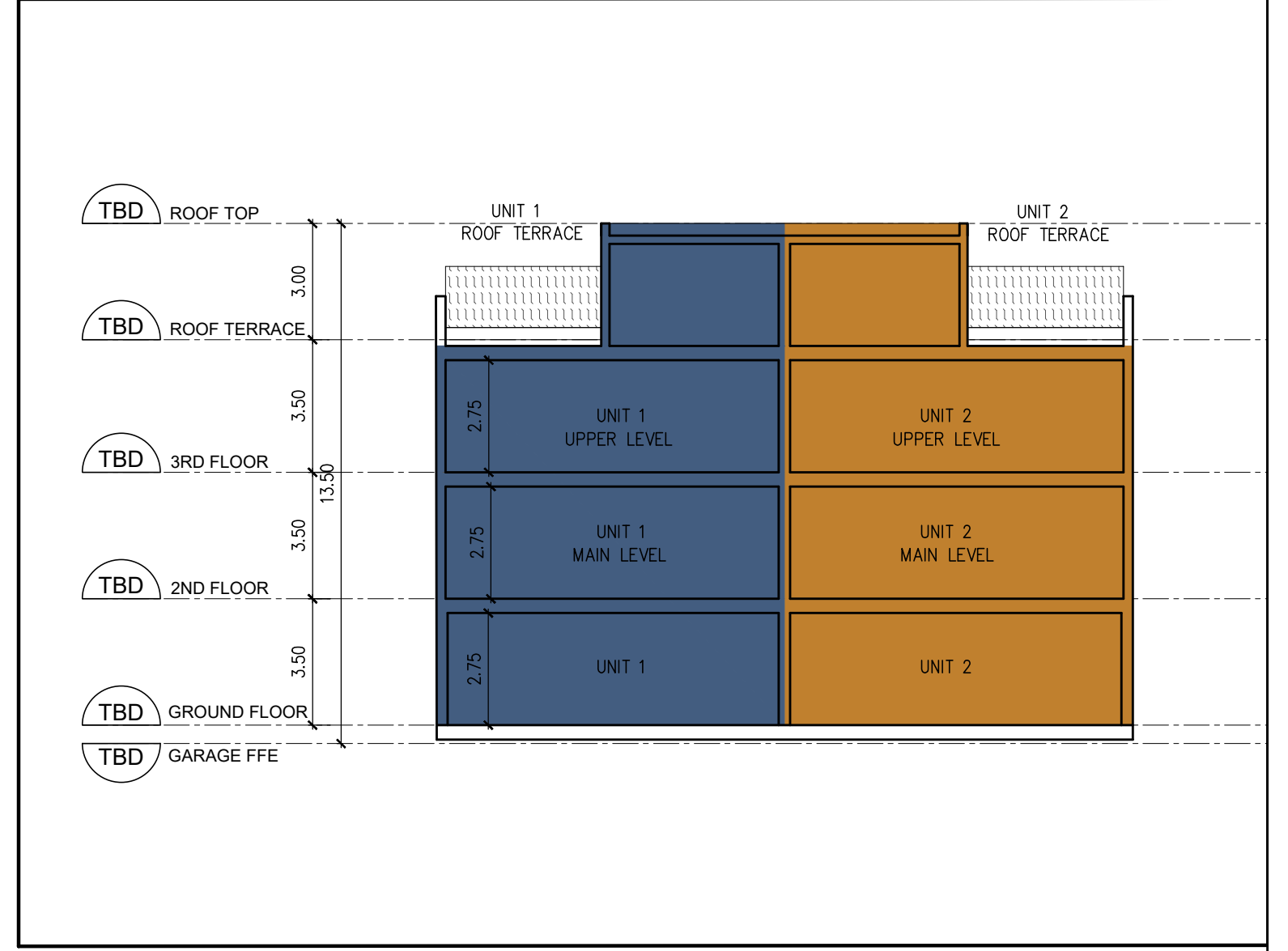
4 ROOF FLOOR PLAN  
SCALE: 1/150



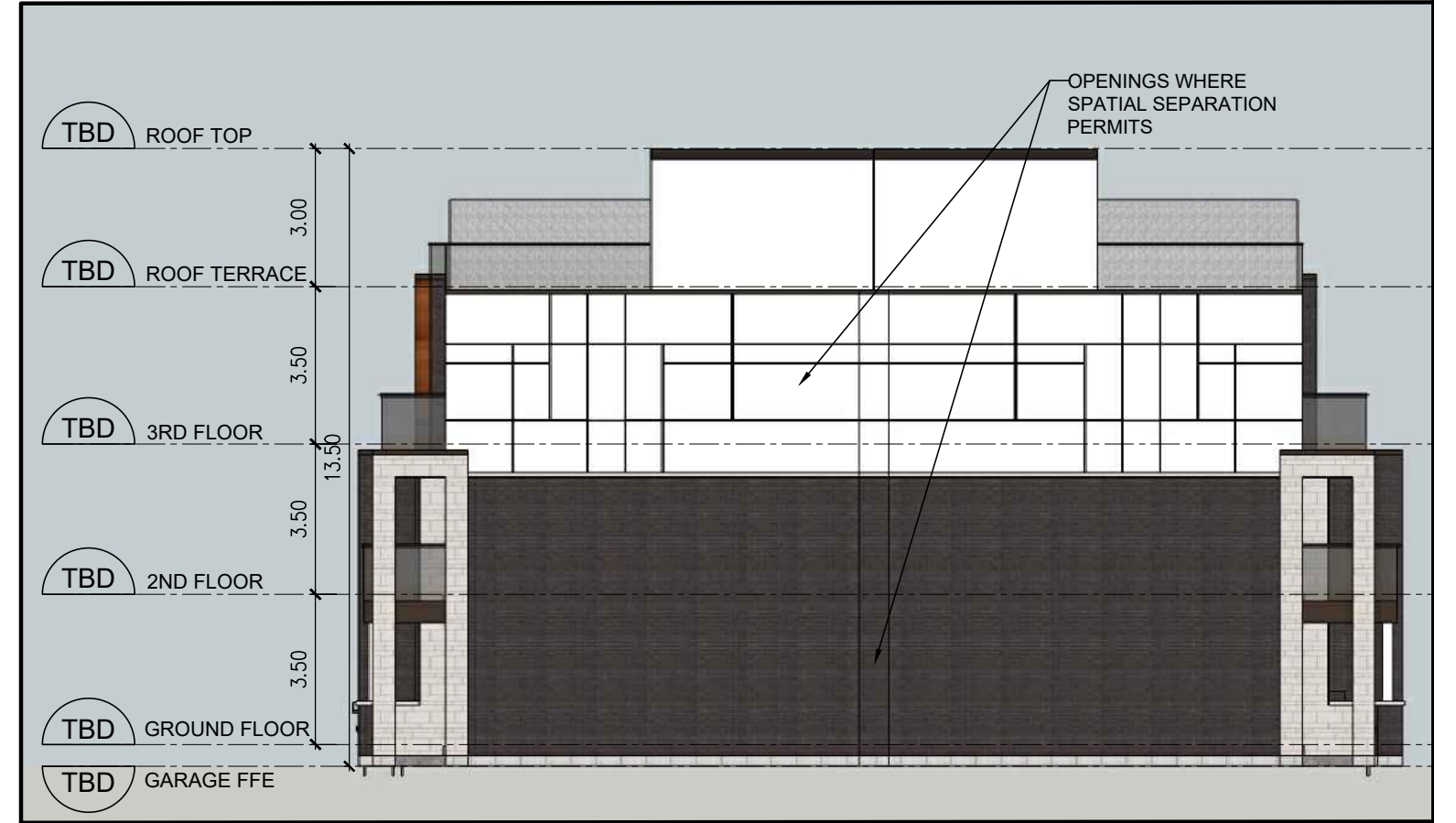
6 EAST ELEVATION  
SCALE: 1/150



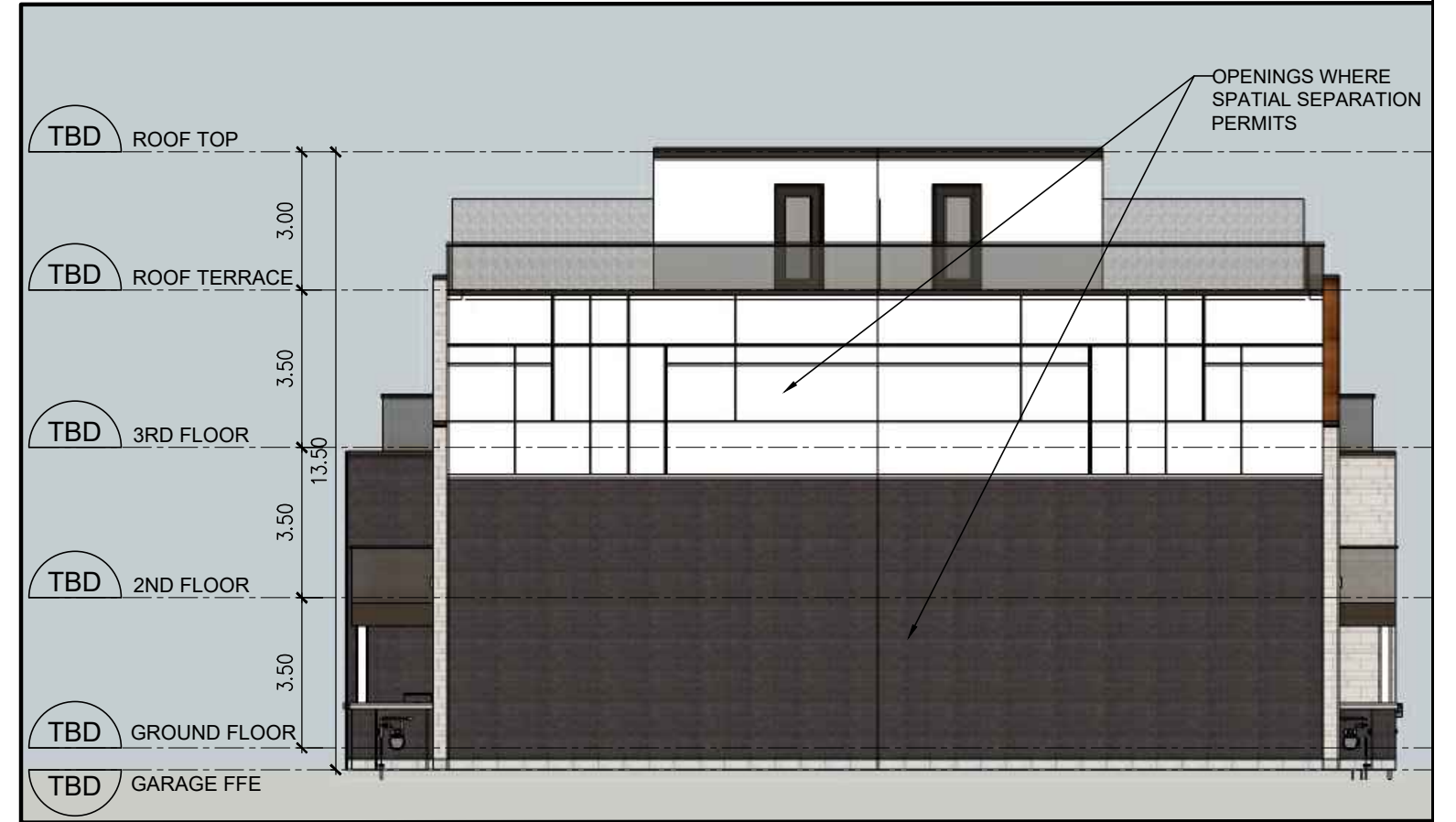
7 WEST ELEVATION  
SCALE: 1/150



5 TYPICAL SCHEMATIC SECTION  
SCALE: 1/150



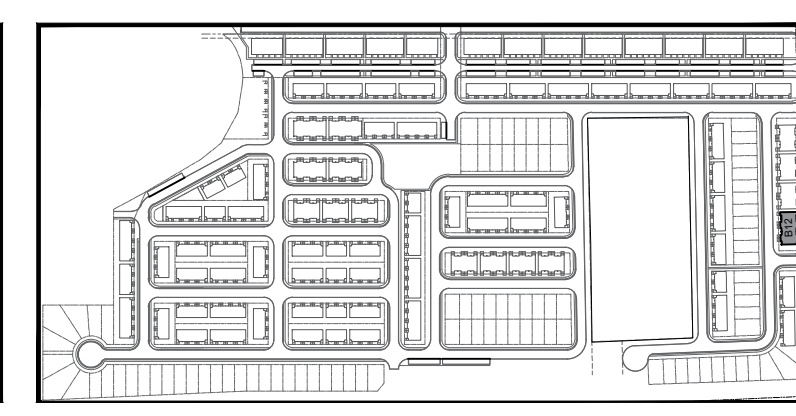
8 NORTH ELEVATION  
SCALE: 1/150



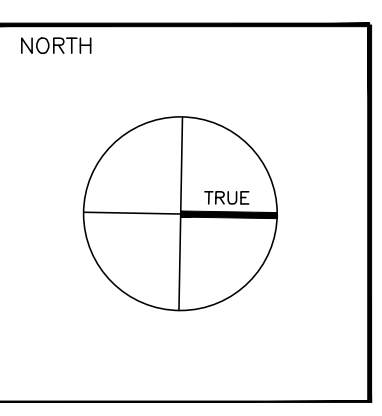
9 SOUTH ELEVATION  
SCALE: 1/150

NOTE: REFER TO GRADING PLAN FOR FINISHED FLOOR ELEVATION

ALL DRAWINGS AND RELATED DOCUMENTS ARE THE COPYRIGHT PROPERTY OF ICON ARCHITECTS INC. AND MUST BE RETURNED UPON REQUEST. REPRODUCTION OF DRAWINGS AND RELATED DOCUMENTS IN WHOLE OR IN PART IS FORBIDDEN WITHOUT WRITTEN PERMISSION OF ICON ARCHITECTS INC. ALL DIMENSIONS AND MEASUREMENTS MUST BE CHECKED AND VERIFIED BY THE CONTRACTOR. THE CONTRACTOR MUST REPORT ALL DISCREPANCIES AND ERRORS OR OMISSIONS TO THE ARCHITECT IN WRITING. THIS DRAWING IS NOT FOR CONSTRUCTION UNLESS IT CLEARLY STATES "ISSUED FOR CONSTRUCTION" BY THE ARCHITECT ON THE REVISION COLUMN. DO NOT SCALE DRAWINGS.



NO.	REVISION	DATE



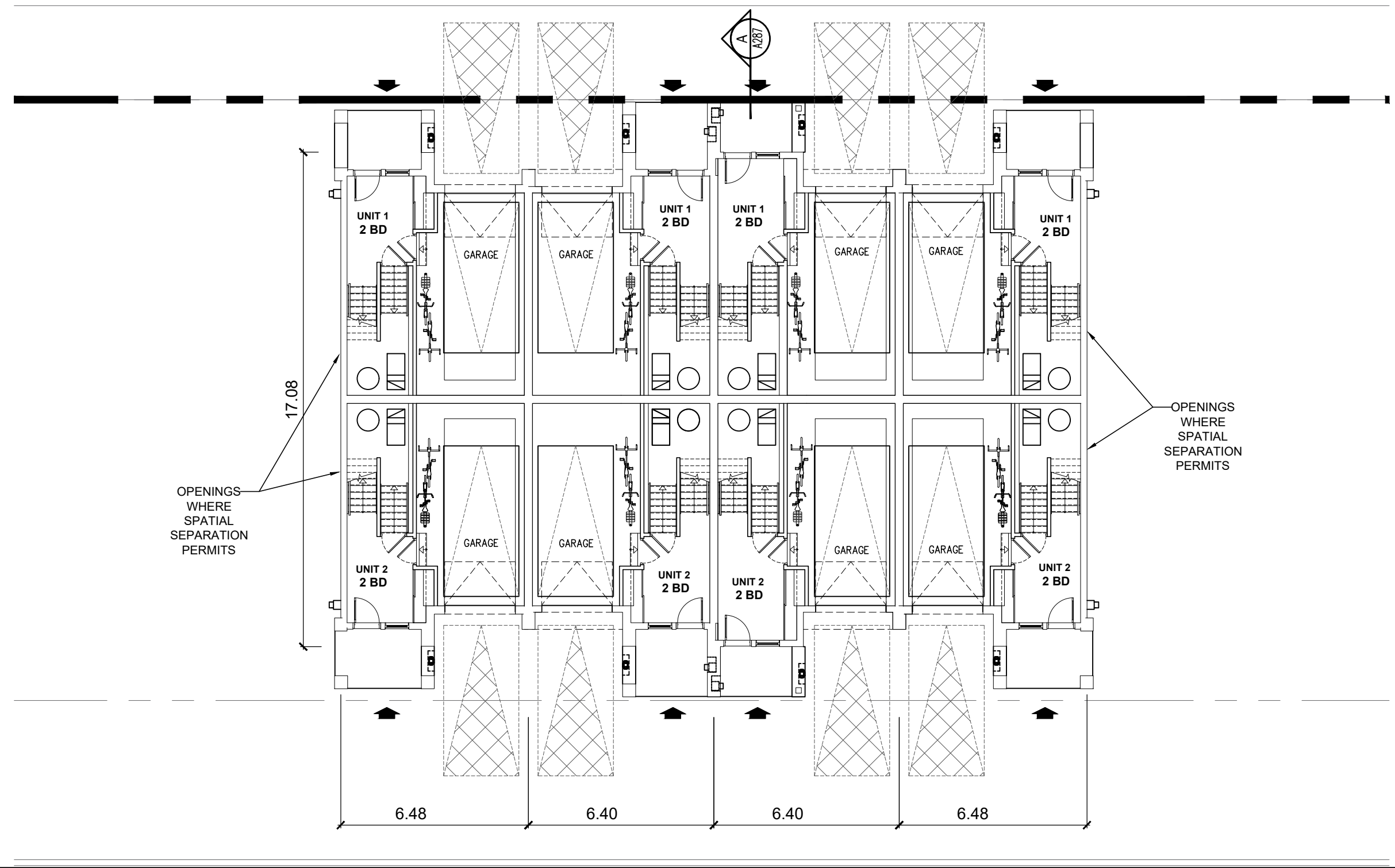
KILLALY STREET W  
(PART OF LOTS 31,32,33 CONCESSION 1 & PART OF ROAD ALLOWANCE BETWEEN TOWNSHIPS OF WAINFLEET & HUMBERSTONE, PART OF ROAD ALLOWANCE BETWEEN LOTS 32 & 33)  
PORT COLBORNE, ON

DRAWING TITLE  
**PLANS, SECTION & ELEVATIONS  
(BACK TO BACK TOWNHOUSES B12)**  
Scale: As Noted  
Date: APR. 05, 2024  
Project No. 22129

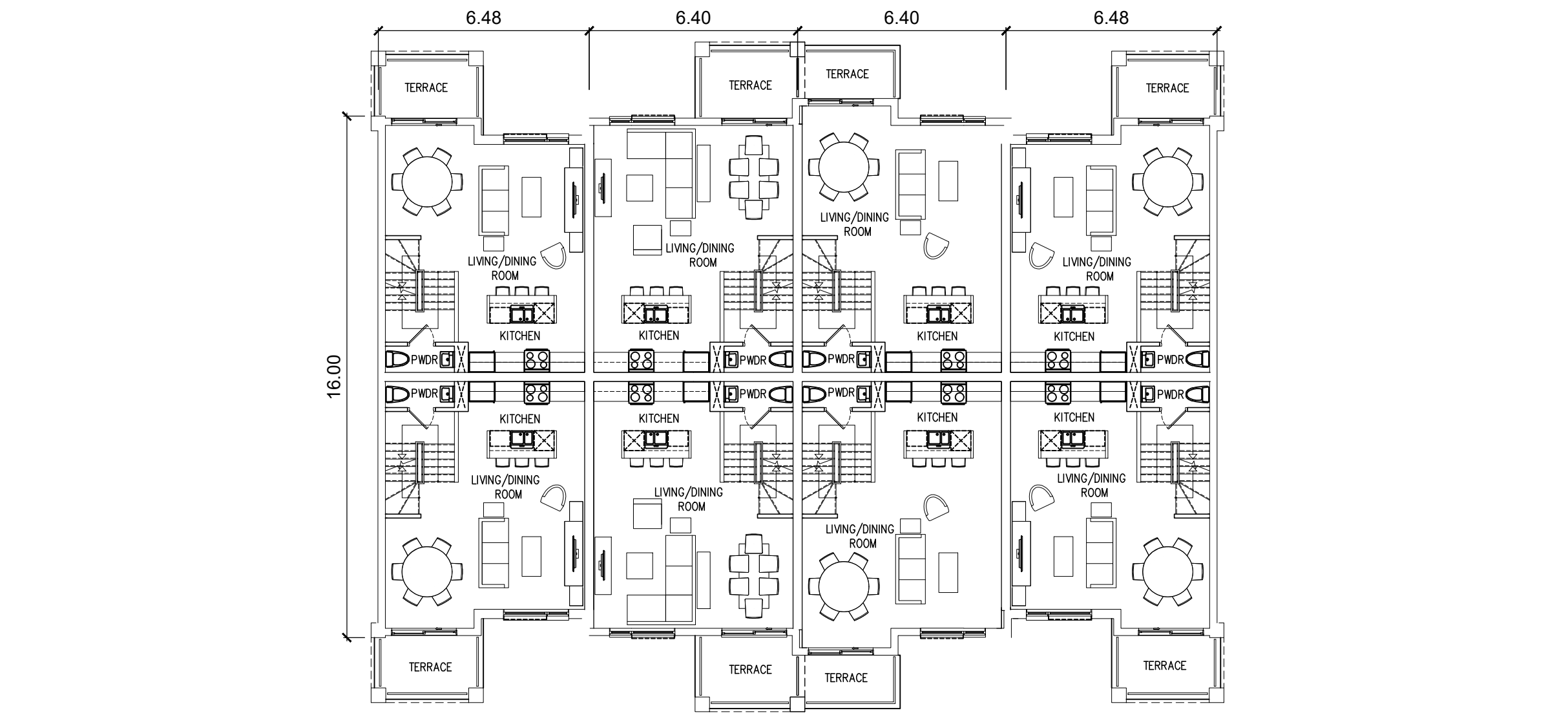
Drawn by: YA  
Checked by: RE  
Drawing No. A286

815 - 4788 YONGE ST. TORONTO ONTARIO M4M 1B7  
TEL: 416-224-0505 FAX: 416-224-0504

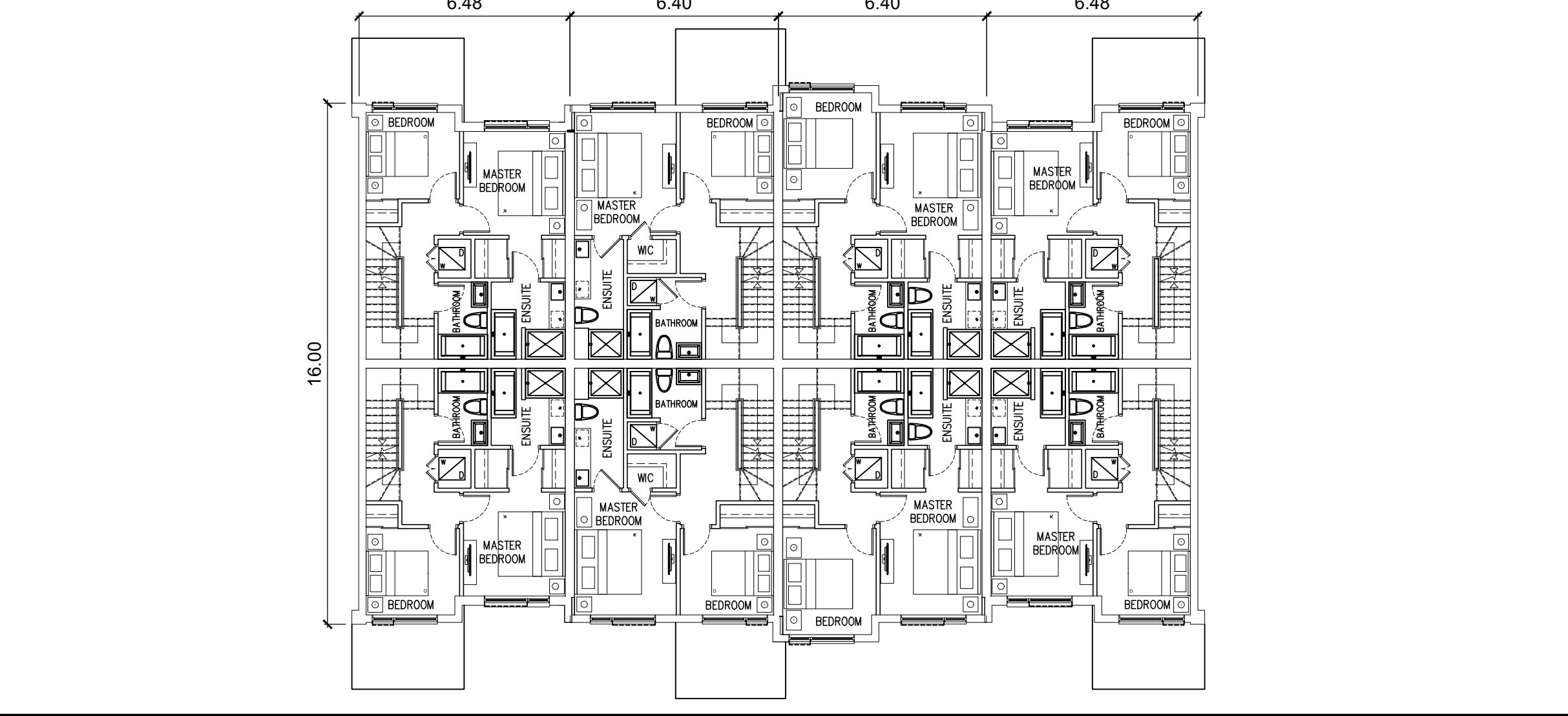




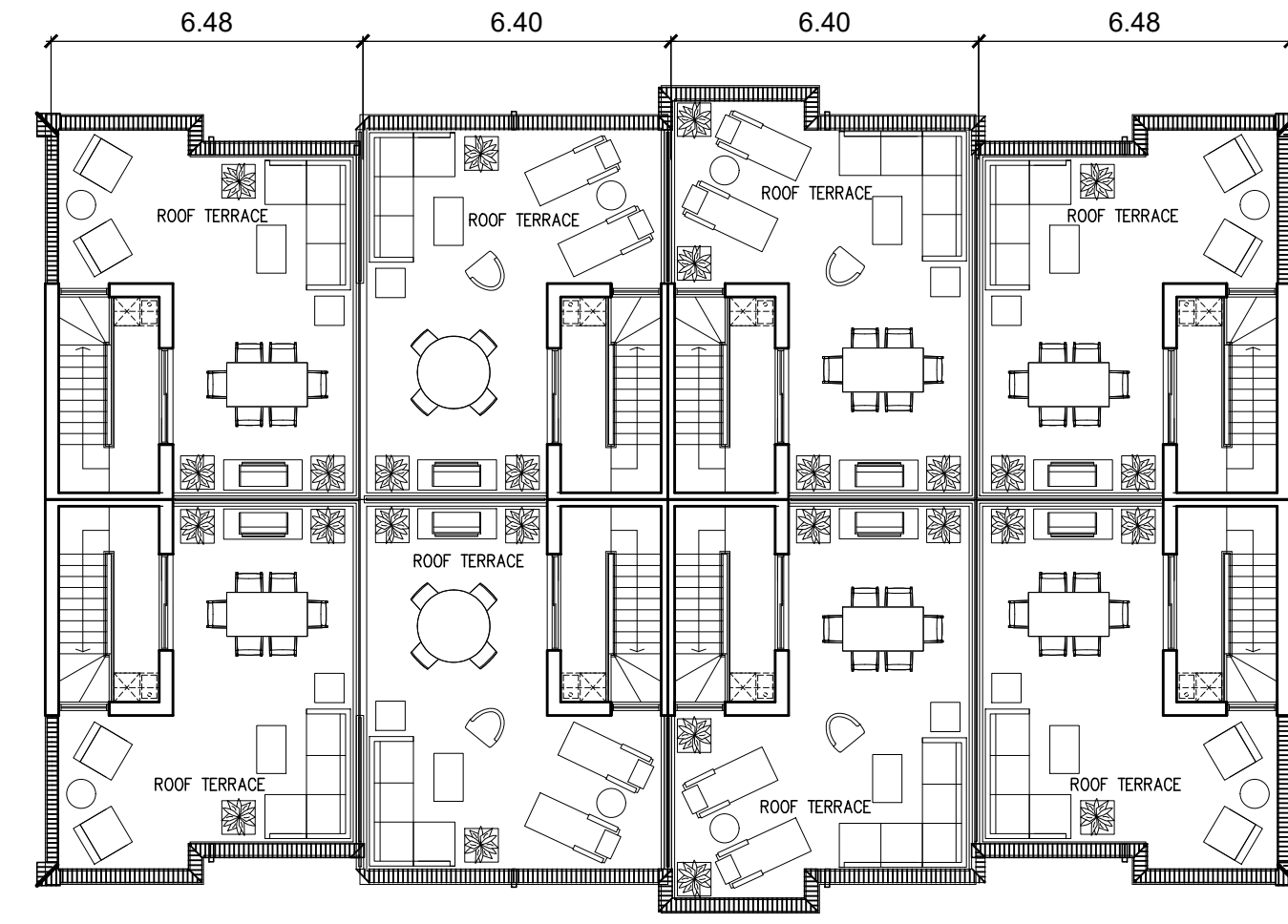
**1** GROUND FLOOR PLAN  
SCALE: 1/150



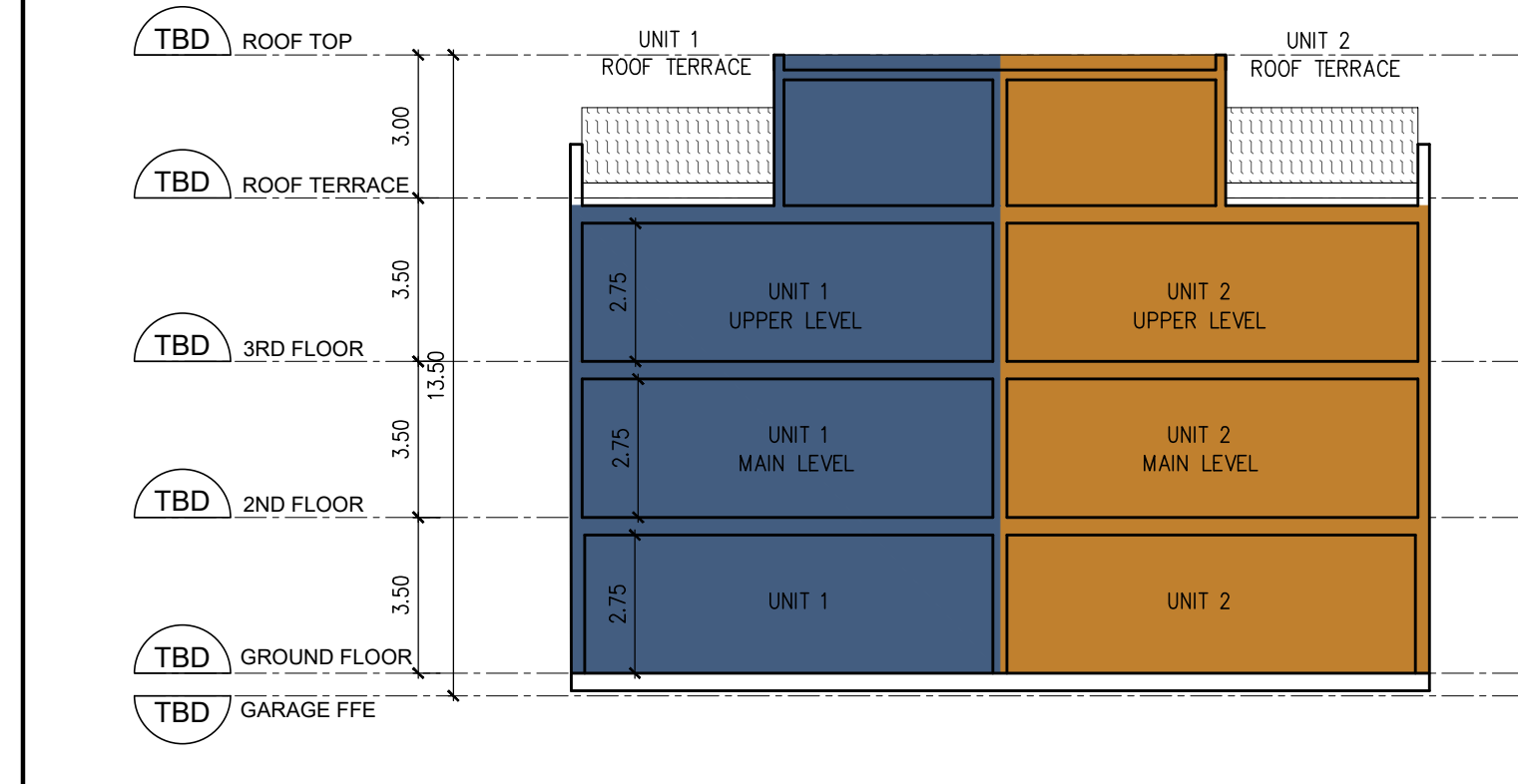
**2** 2ND FLOOR PLAN  
SCALE: 1/150



**3** 3RD FLOOR PLAN  
SCALE: 1/150



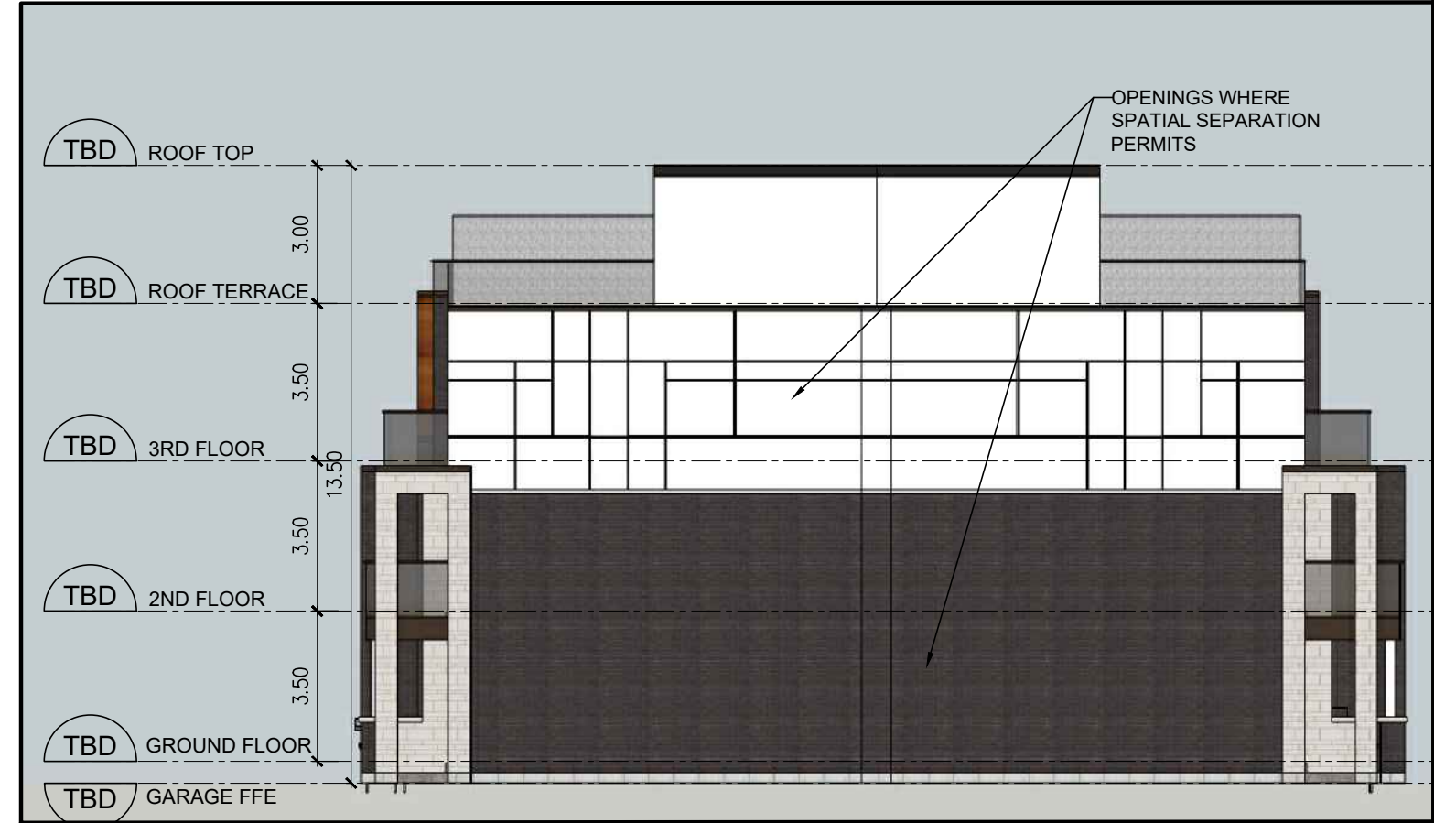
**4** ROOF FLOOR PLAN  
SCALE: 1/150



**5** TYPICAL SCHEMATIC SECTION  
SCALE: 1/150



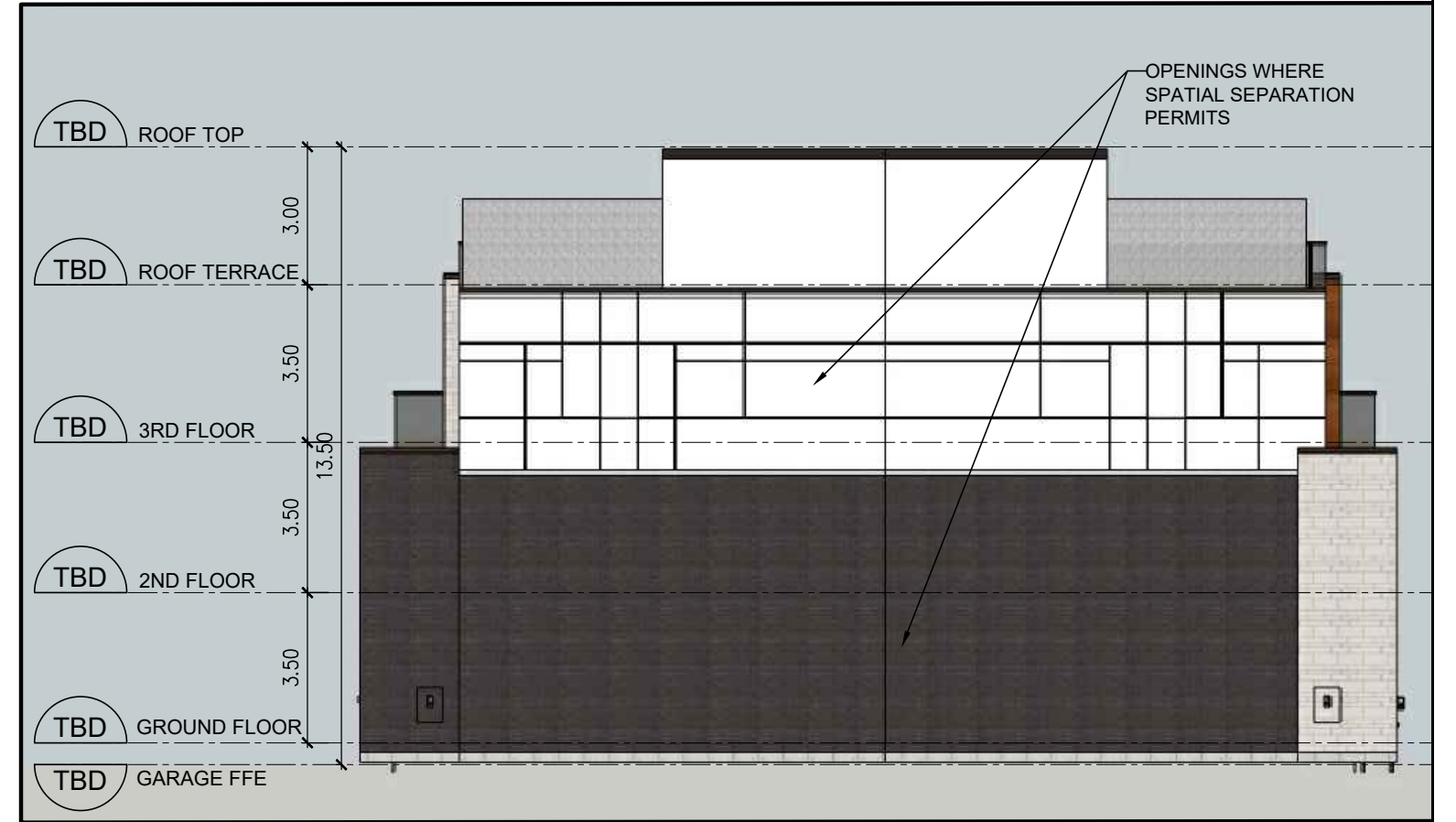
**6** EAST ELEVATION  
SCALE: 1/150



**8** NORTH ELEVATION  
SCALE: 1/150



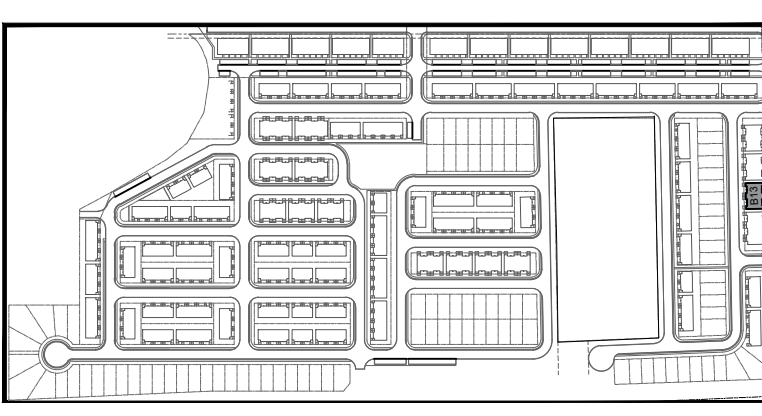
**7** WEST ELEVATION  
SCALE: 1/150

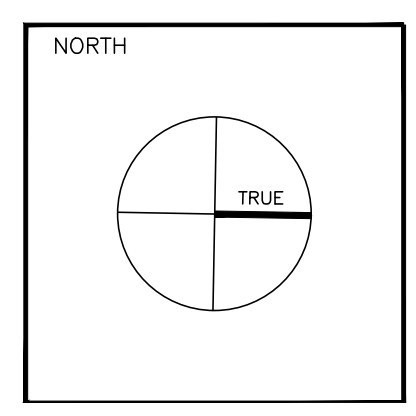


**9** SOUTH ELEVATION  
SCALE: 1/150

NOTE: REFER TO GRADING PLAN FOR FINISHED FLOOR ELEVATION

ALL DRAWINGS AND RELATED DOCUMENTS ARE THE COPYRIGHT PROPERTY OF ICON ARCHITECTS INC. AND MUST BE RETURNED UPON REQUEST. REPRODUCTION OF DRAWINGS AND RELATED DOCUMENTS IN WHOLE OR IN PART IS FORBIDDEN WITHOUT WRITTEN PERMISSION OF ICON ARCHITECTS INC. ALL DIMENSIONS AND MEASUREMENTS MUST BE CHECKED AND VERIFIED BY THE CONTRACTOR. THE CONTRACTOR MUST REPORT ALL DISCREPANCIES AND ERRORS OR OMISSIONS TO THE ARCHITECT IN WRITING. THIS DRAWING IS NOT FOR CONSTRUCTION UNLESS IT CLEARLY STATES "ISSUED FOR CONSTRUCTION" BY THE ARCHITECT ON THE REVISION COLUMN. DO NOT SCALE DRAWINGS.



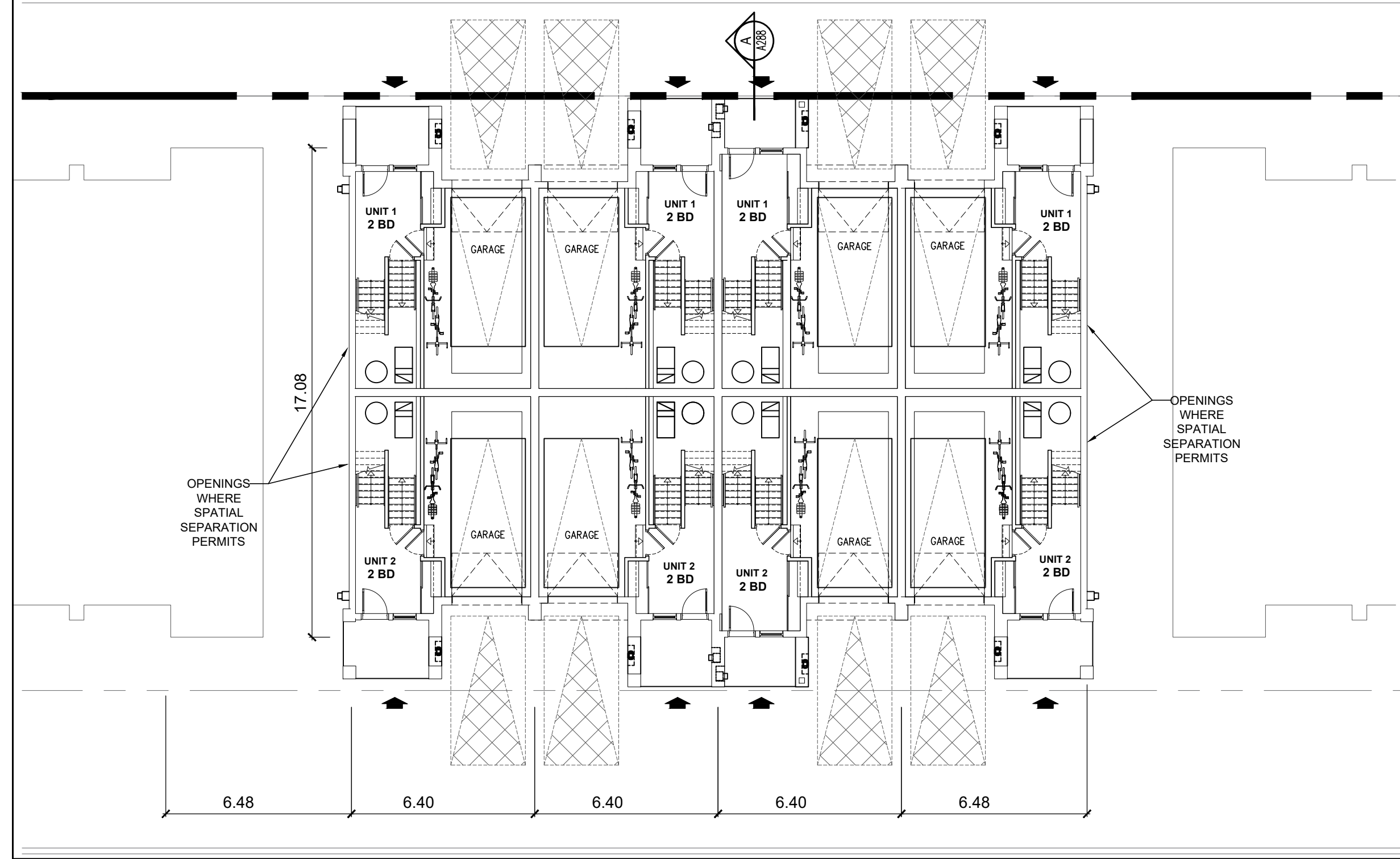



KILLALY STREET W  
(PART OF LOTS 31,32,33 CONCESSION 1 & PART OF ROAD ALLOWANCE BETWEEN TOWNSHIPS OF WAINFLEET & HUMBERSTONE, PART OF ROAD ALLOWANCE BETWEEN LOTS 32 & 33)  
PORT COLBORNE, ON

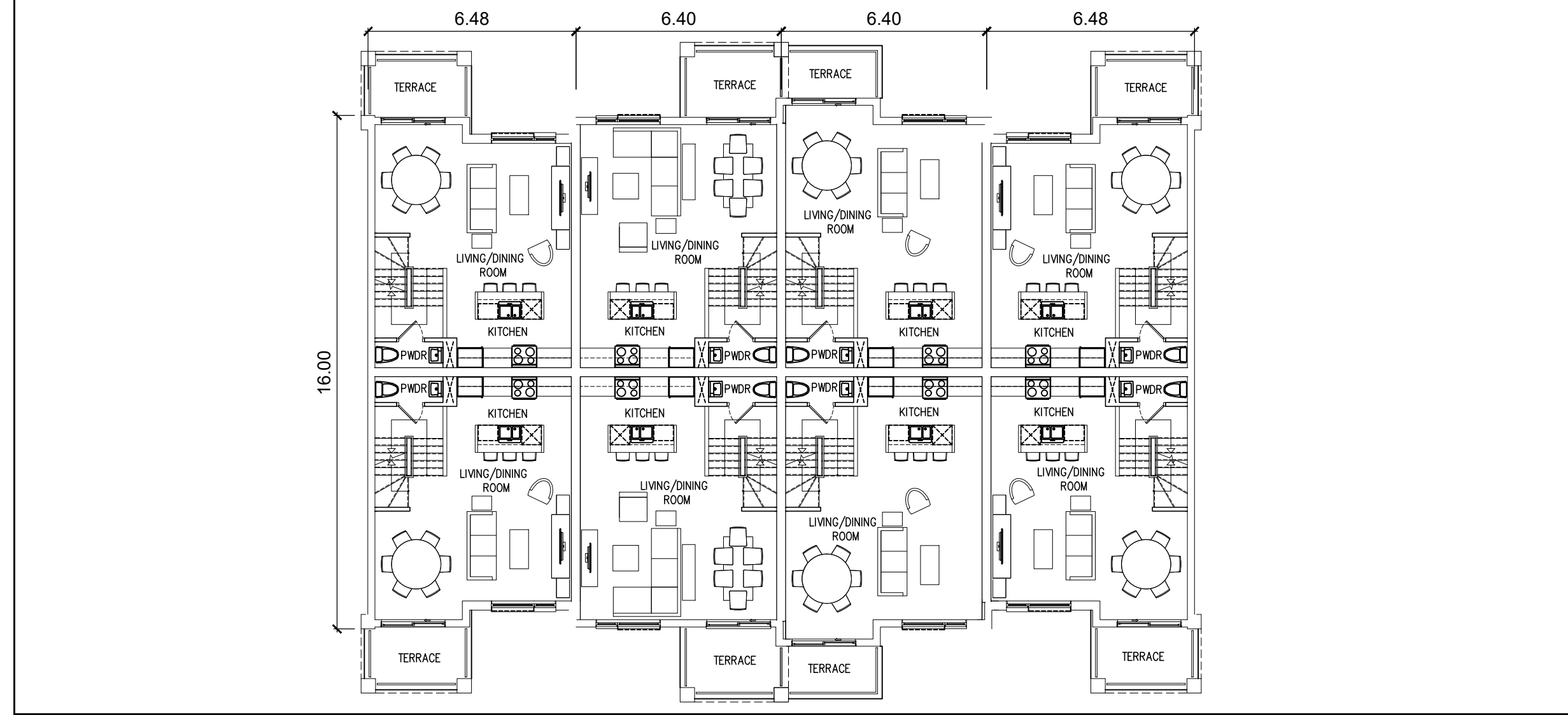
DRAWING TITLE  
**PLANS, SECTION & ELEVATIONS (BACK TO BACK TOWNHOUSES B13)**  
Scale: As Noted  
Date: APR. 05, 2024  
Project No. 22129

Drawn by: YA  
Checked by: RE  
Drawn No. A287

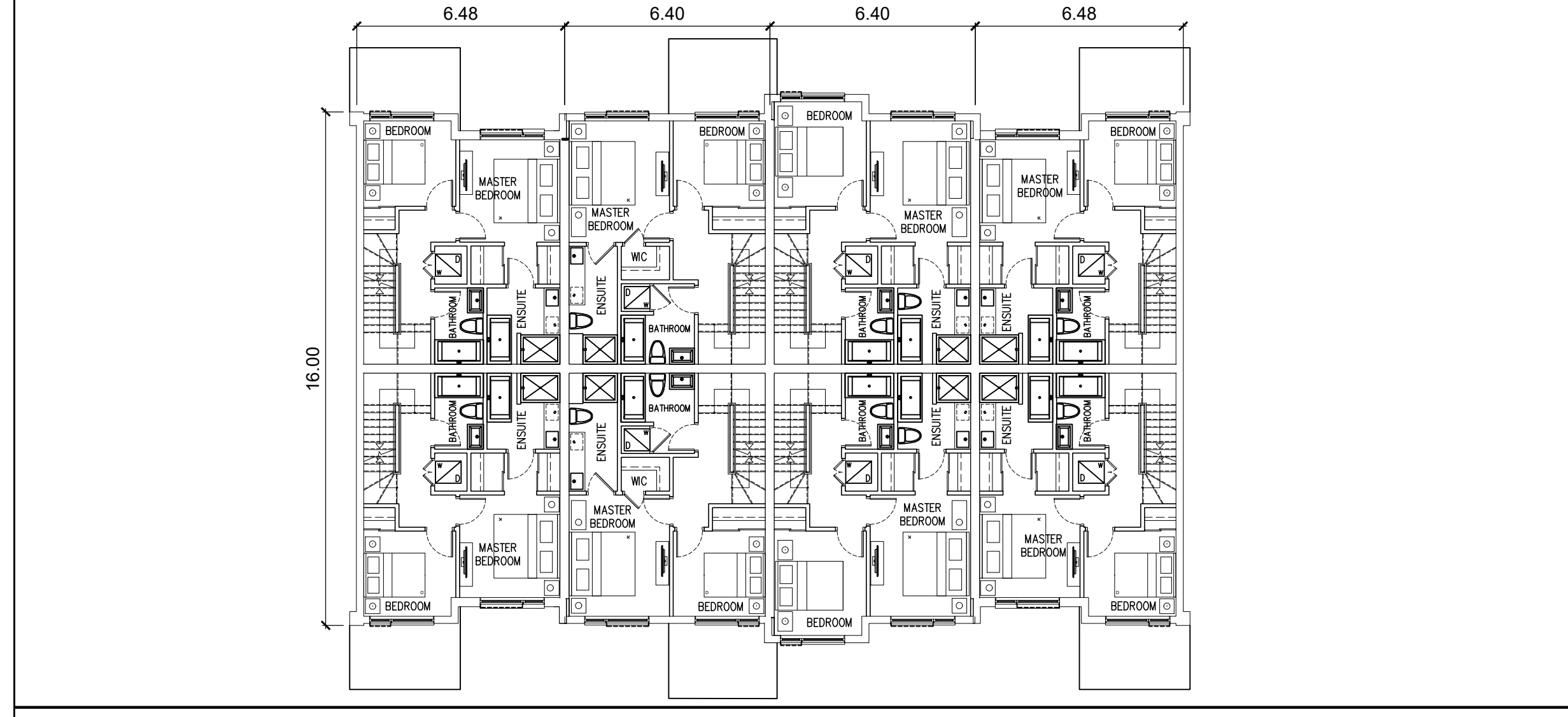




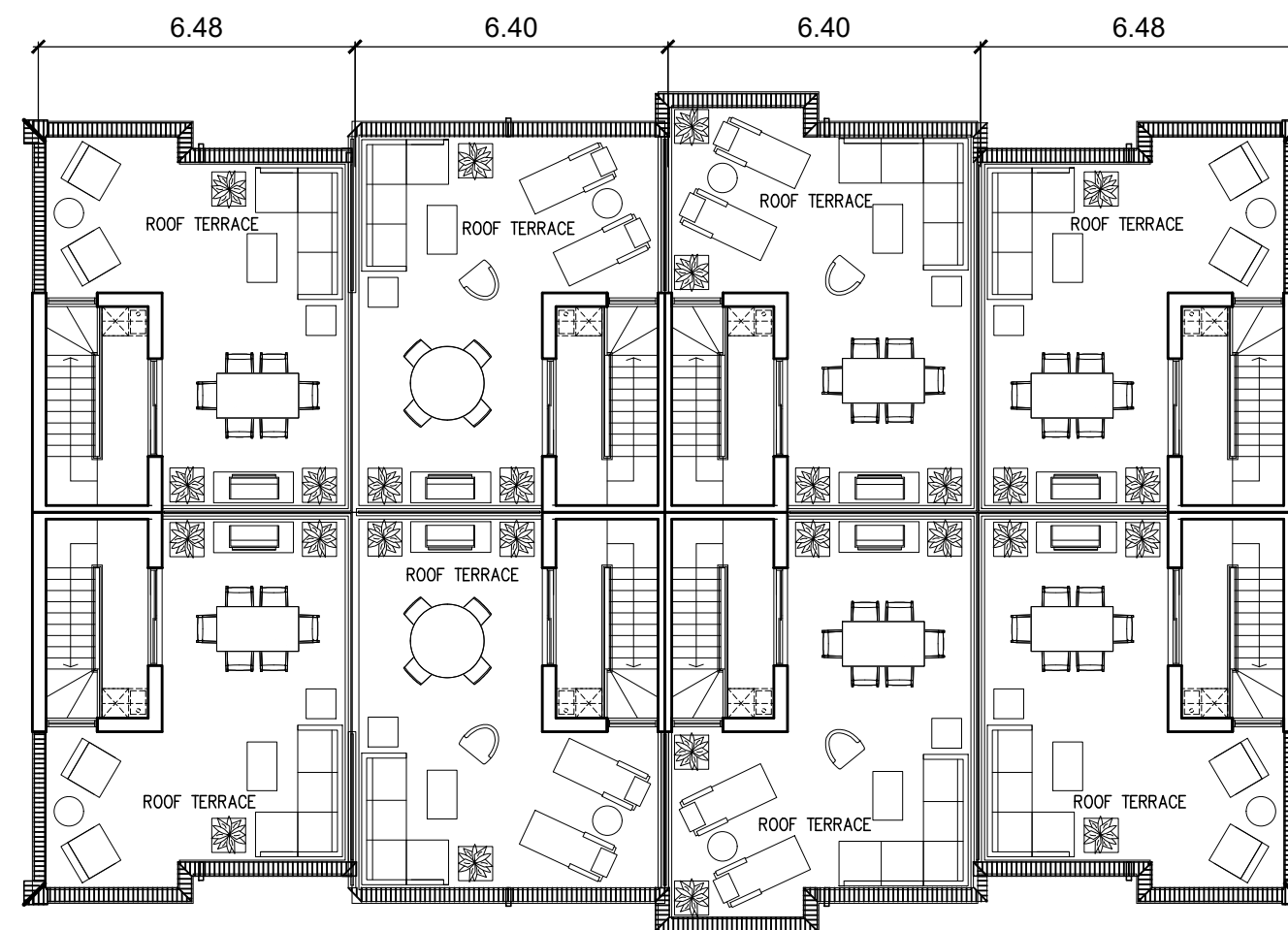
1 GROUND FLOOR PLAN  
A288 SCALE: 1/150



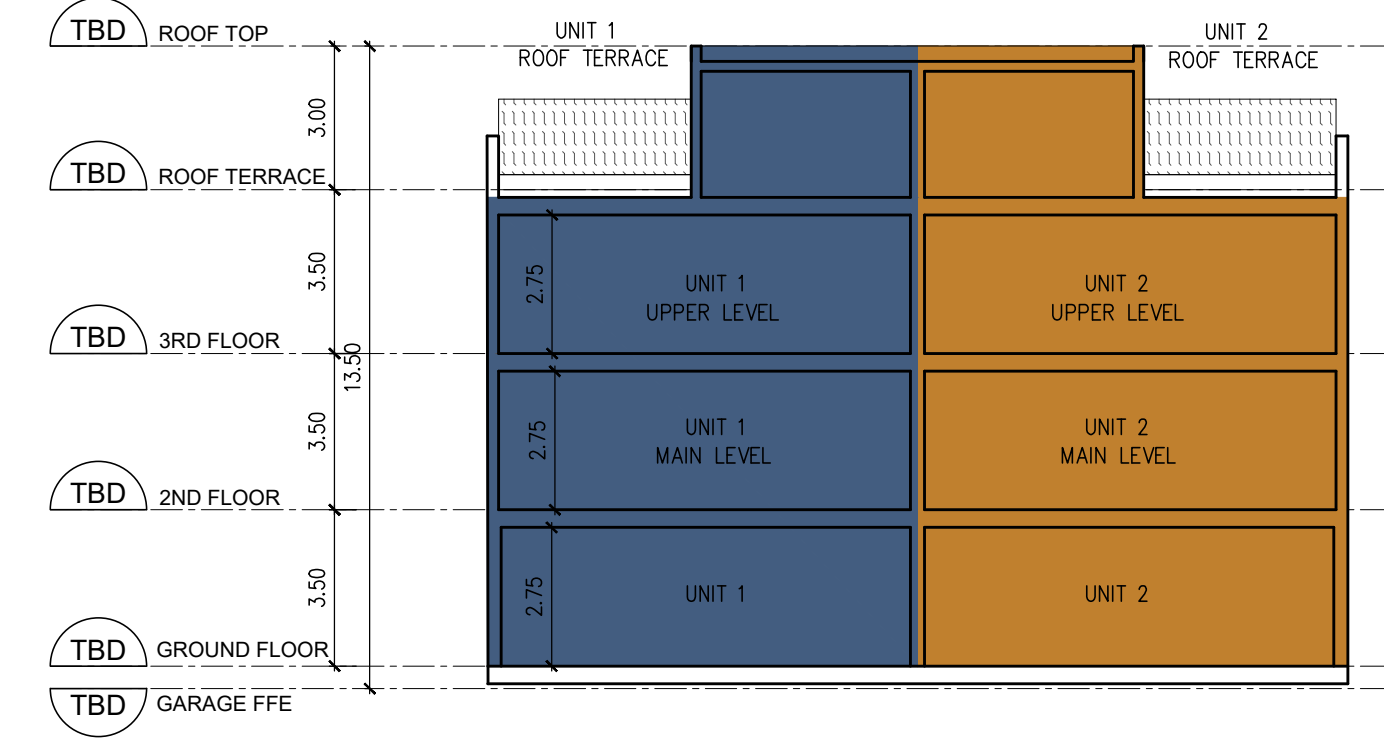
2 2ND FLOOR PLAN  
A288 SCALE: 1/150



3 3RD FLOOR PLAN  
A288 SCALE: 1/150



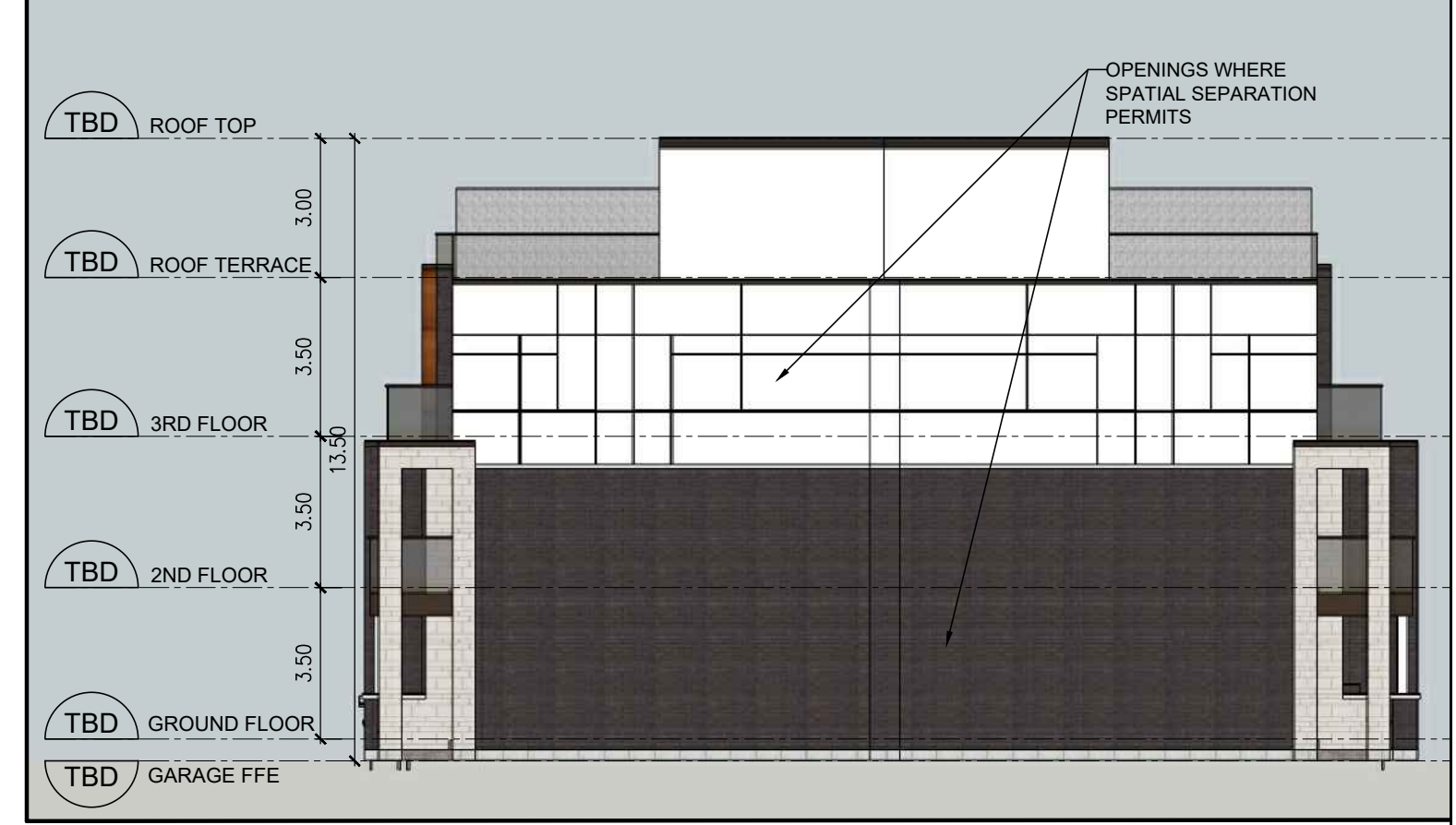
4 ROOF FLOOR PLAN  
A288 SCALE: 1/150



5 TYPICAL SCHEMATIC SECTION  
A288 SCALE: 1/150



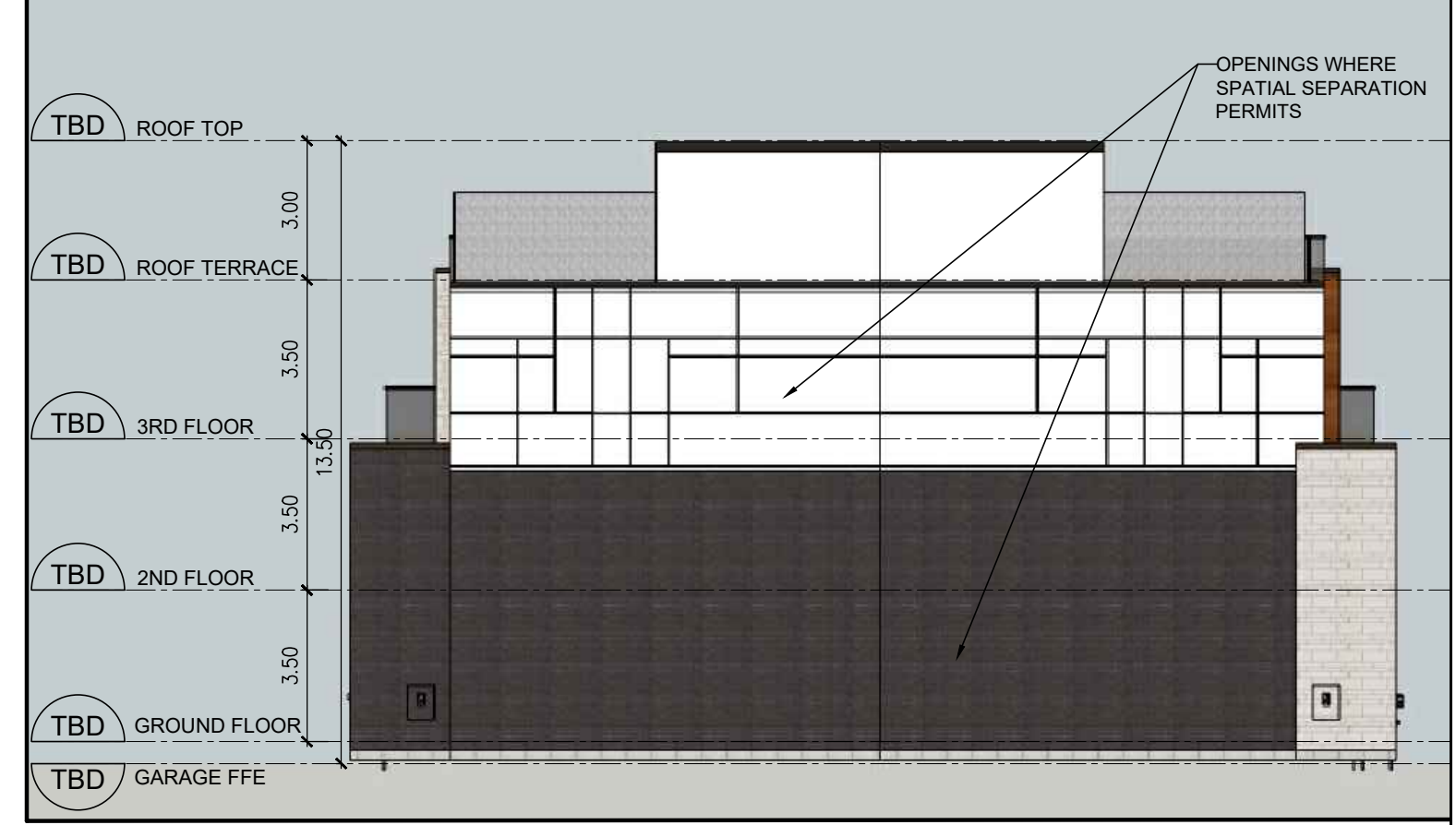
6 EAST ELEVATION  
A288 SCALE: 1/150



8 NORTH ELEVATION  
A288 SCALE: 1/150



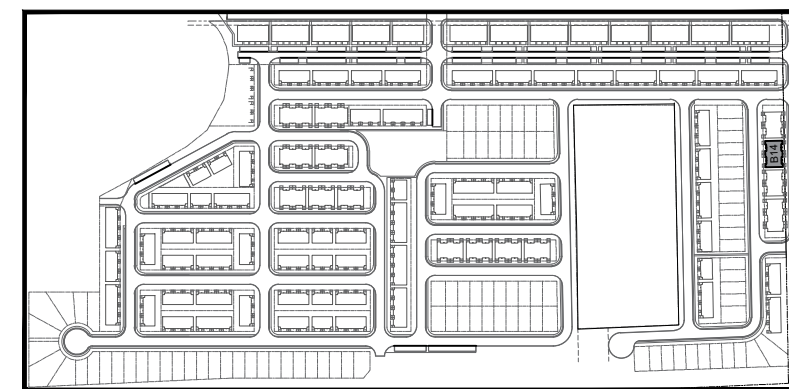
7 WEST ELEVATION  
A288 SCALE: 1/150

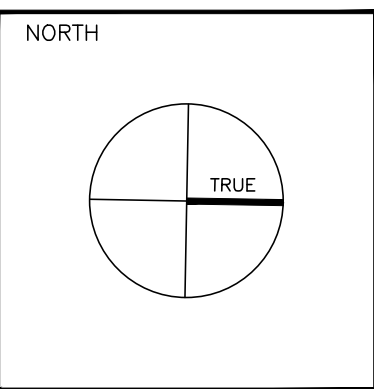


9 SOUTH ELEVATION  
A288 SCALE: 1/150

NOTE: REFER TO GRADING PLAN FOR FINISHED FLOOR ELEVATION

ALL DRAWINGS AND RELATED DOCUMENTS ARE THE COPYRIGHT PROPERTY OF ICON ARCHITECTS INC. AND MUST BE RETURNED UPON REQUEST. REPRODUCTION OF DRAWINGS AND RELATED DOCUMENTS IN WHOLE OR IN PART IS FORBIDDEN WITHOUT WRITTEN PERMISSION OF ICON ARCHITECTS INC. ALL DIMENSIONS AND MEASUREMENTS MUST BE CHECKED AND VERIFIED BY THE CONTRACTOR. THE CONTRACTOR MUST REPORT ALL DISCREPANCIES AND ERRORS OR OMISSIONS TO THE ARCHITECT IN WRITING. THIS DRAWING IS NOT FOR CONSTRUCTION UNLESS IT CLEARLY STATES "ISSUED FOR CONSTRUCTION" BY THE ARCHITECT ON THE REVISION COLUMN. DO NOT SCALE DRAWINGS.



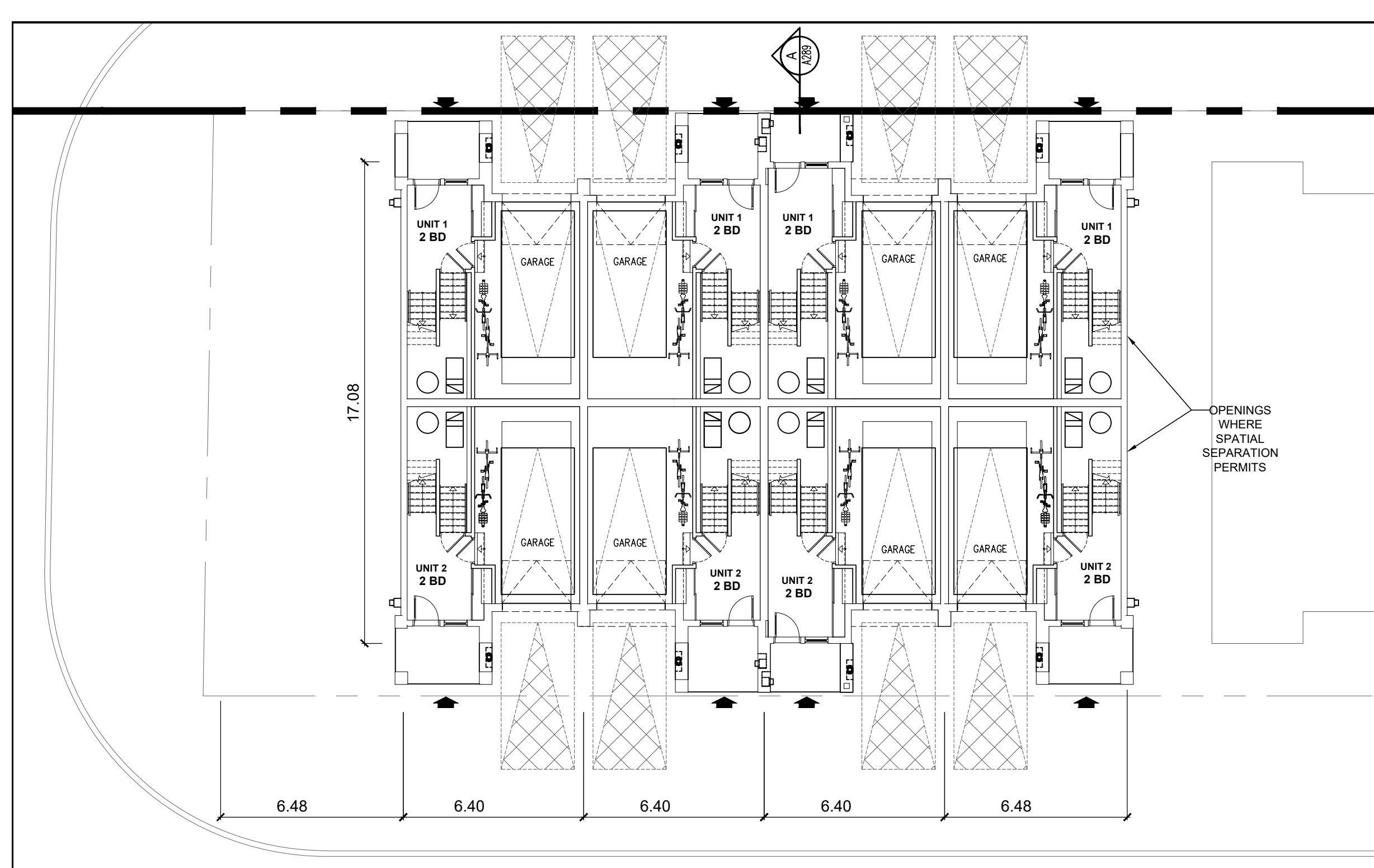



KILLALY STREET W  
(PART OF LOTS 31,32,33 CONCESSION 1 & PART OF ROAD ALLOWANCE BETWEEN TOWNSHIPS OF WAINFLEET & HUMBERSTONE, PART OF ROAD ALLOWANCE BETWEEN LOTS 32 & 33) PORT COLBORNE, ON

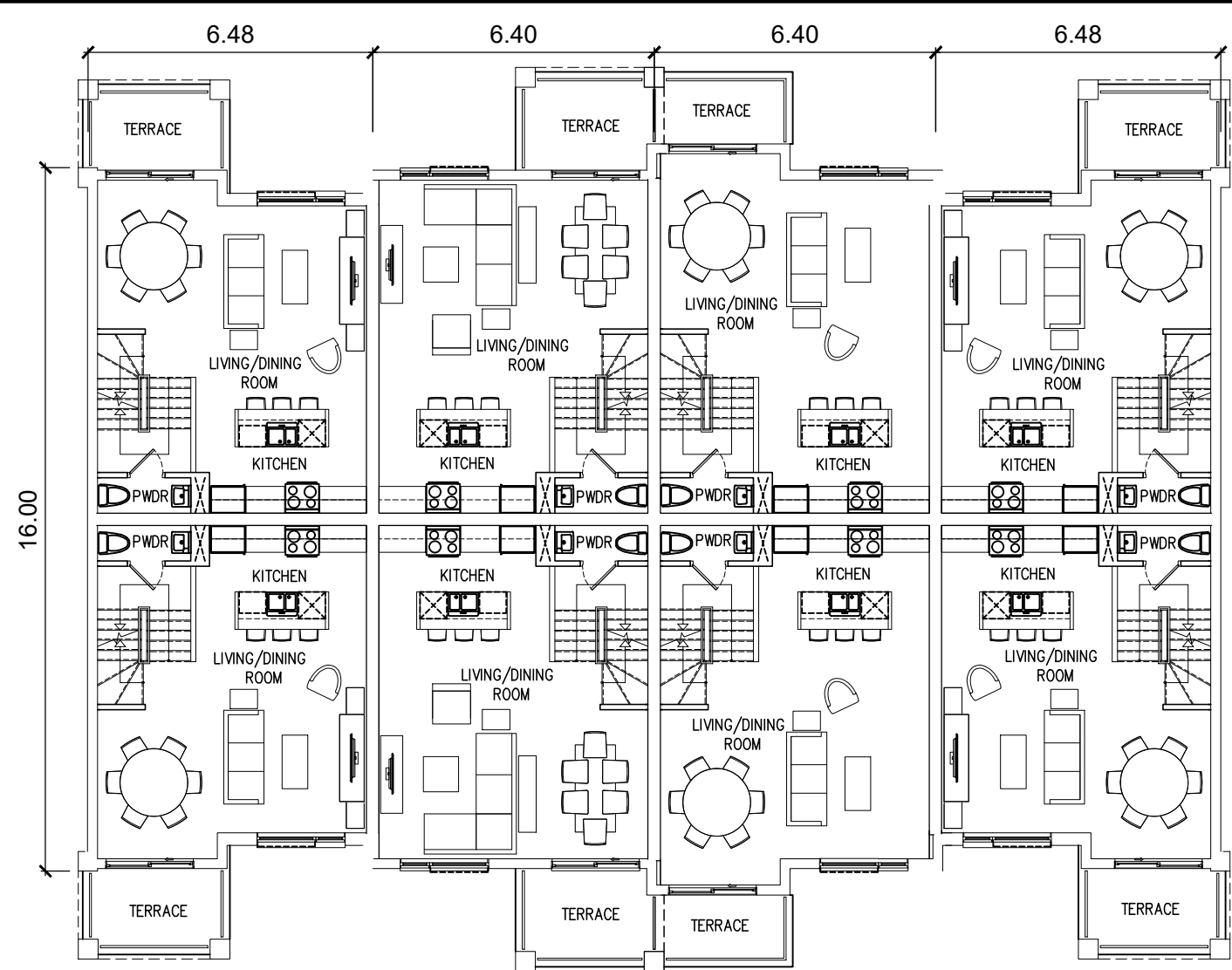
DRAWING TITLE  
**PLANS, SECTION & ELEVATIONS (BACK TO BACK TOWNHOUSES B14)**  
Scale: As Noted  
Date: APR. 05, 2024  
Project No. 22129  
Drawn by: YA  
Checked by: RE  
Drawing No. A288

615 - 4788 YONGE ST. TORONTO ONTARIO M4N 1K4  
TEL: 416-224-0505 FAX: 416-224-0504

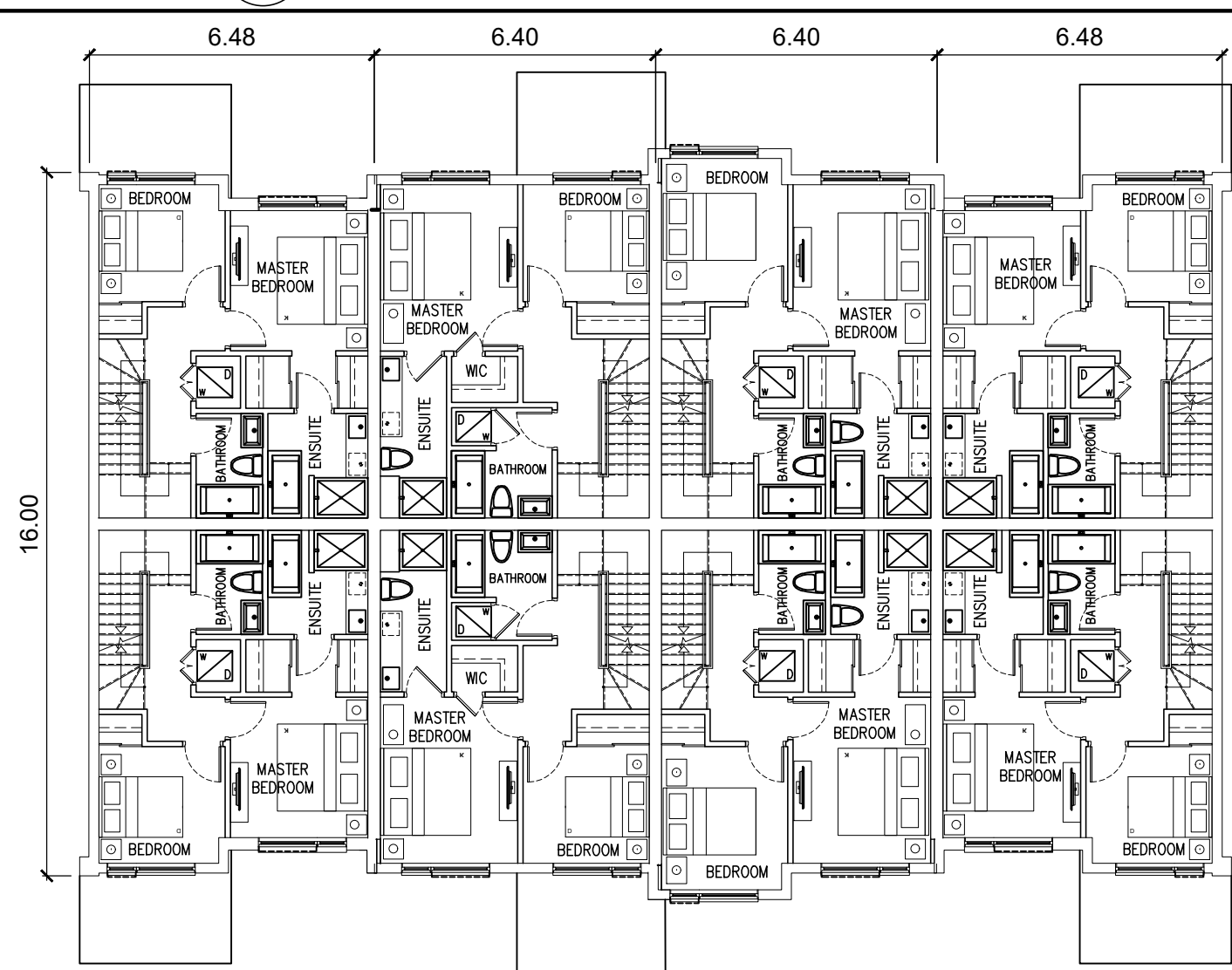




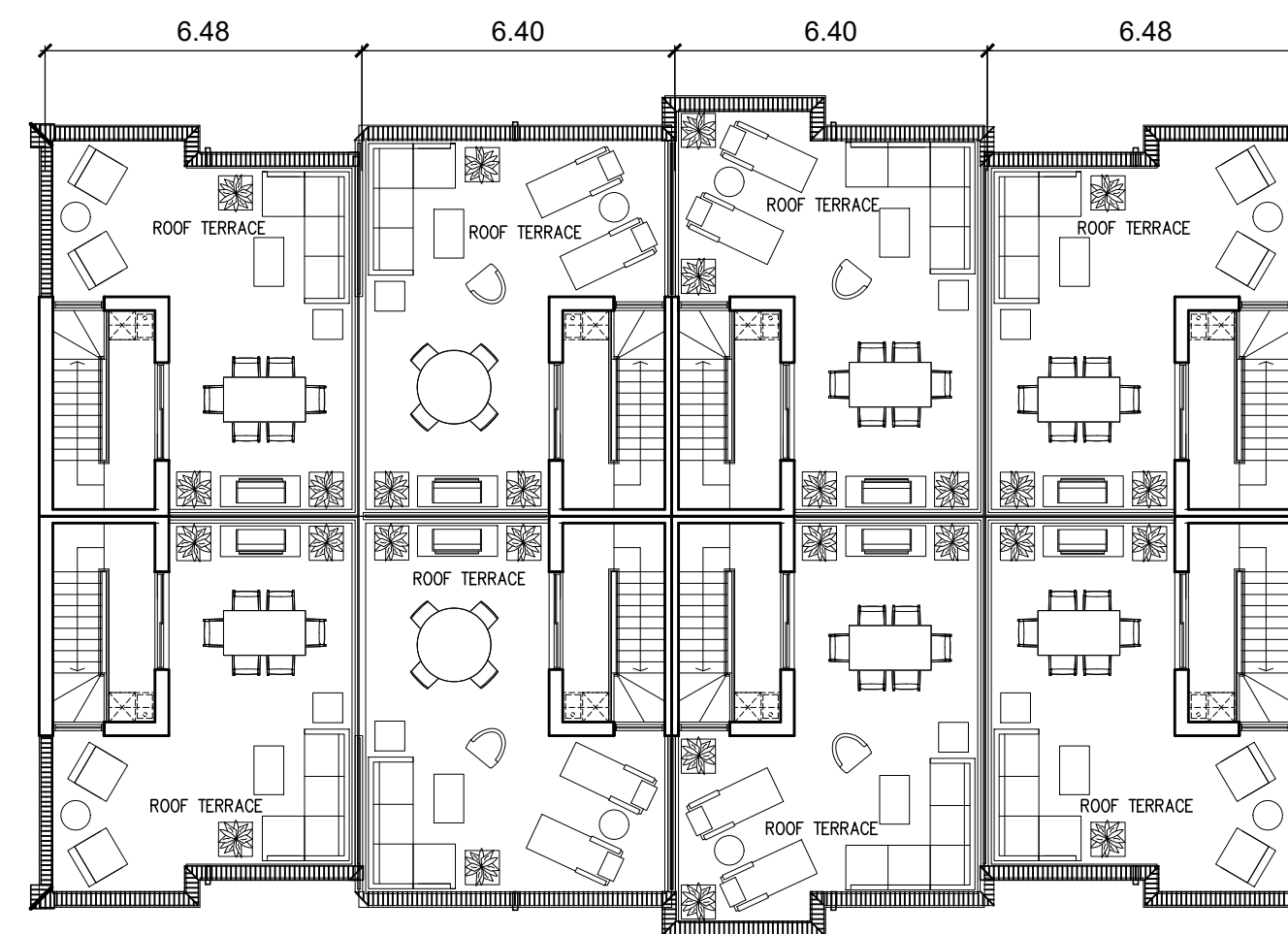
1 GROUND FLOOR PLAN  
SCALE: 1/150



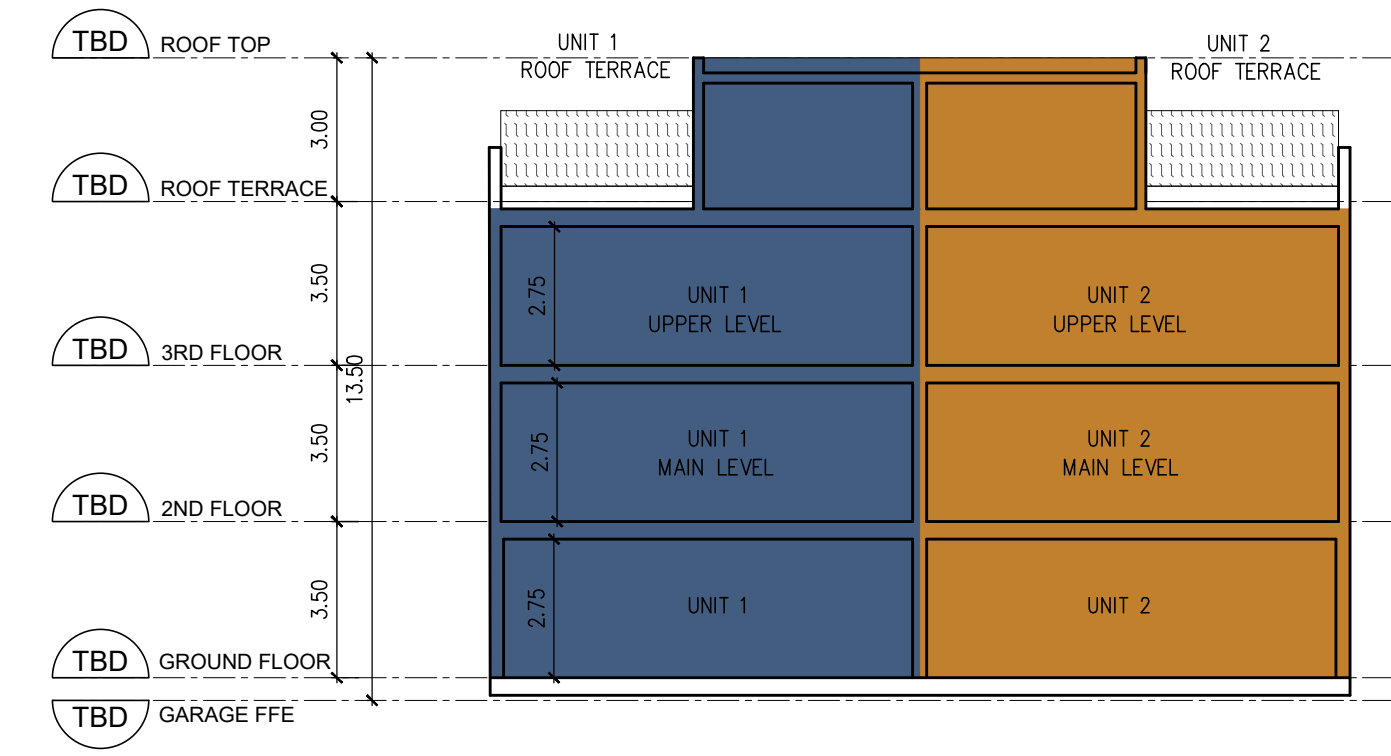
2 2ND FLOOR PLAN  
SCALE: 1/150



3 3RD FLOOR PLAN  
SCALE: 1/150



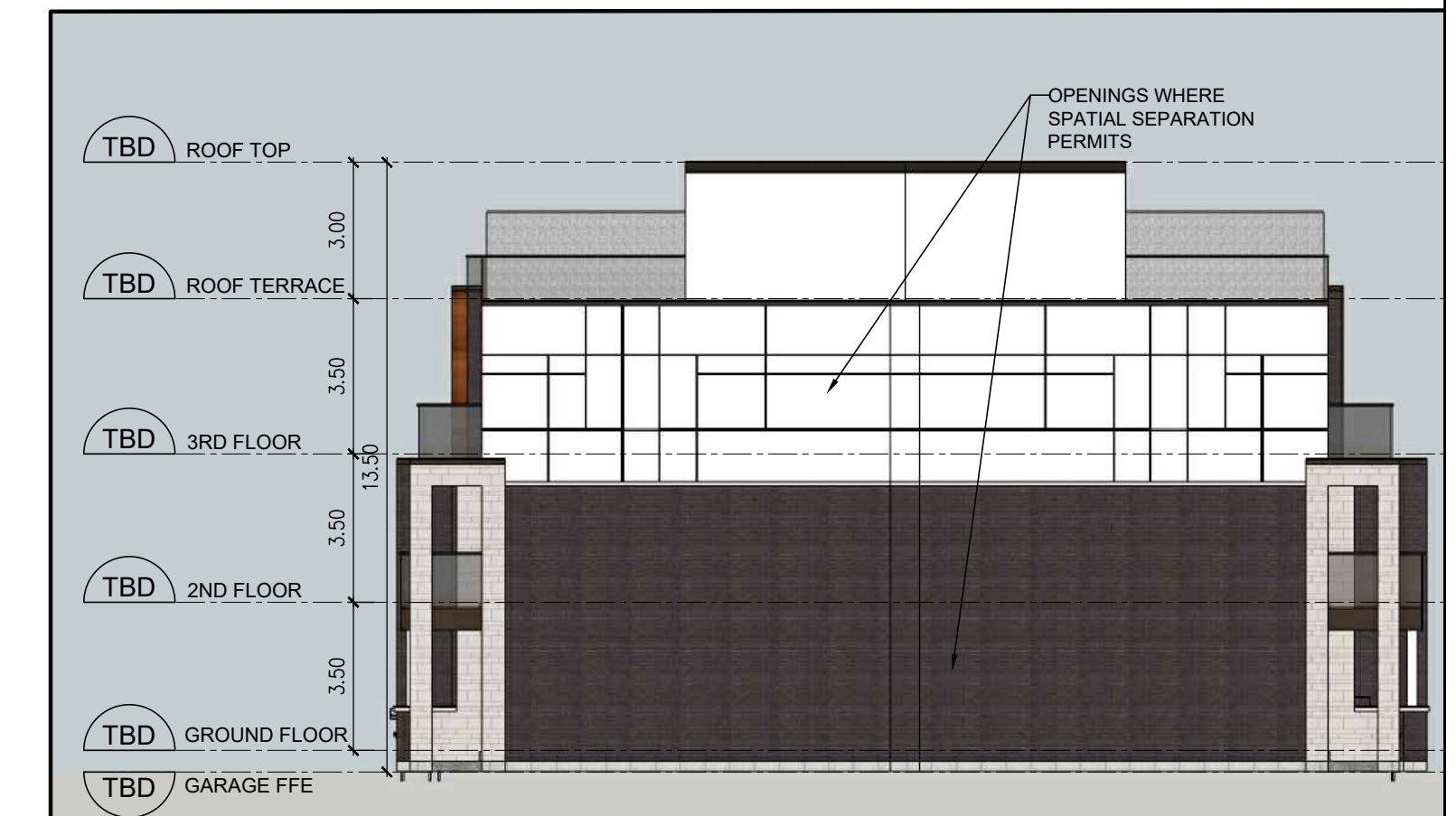
4 ROOF FLOOR PLAN  
SCALE: 1/150



5 TYPICAL SCHEMATIC SECTION  
SCALE: 1/150



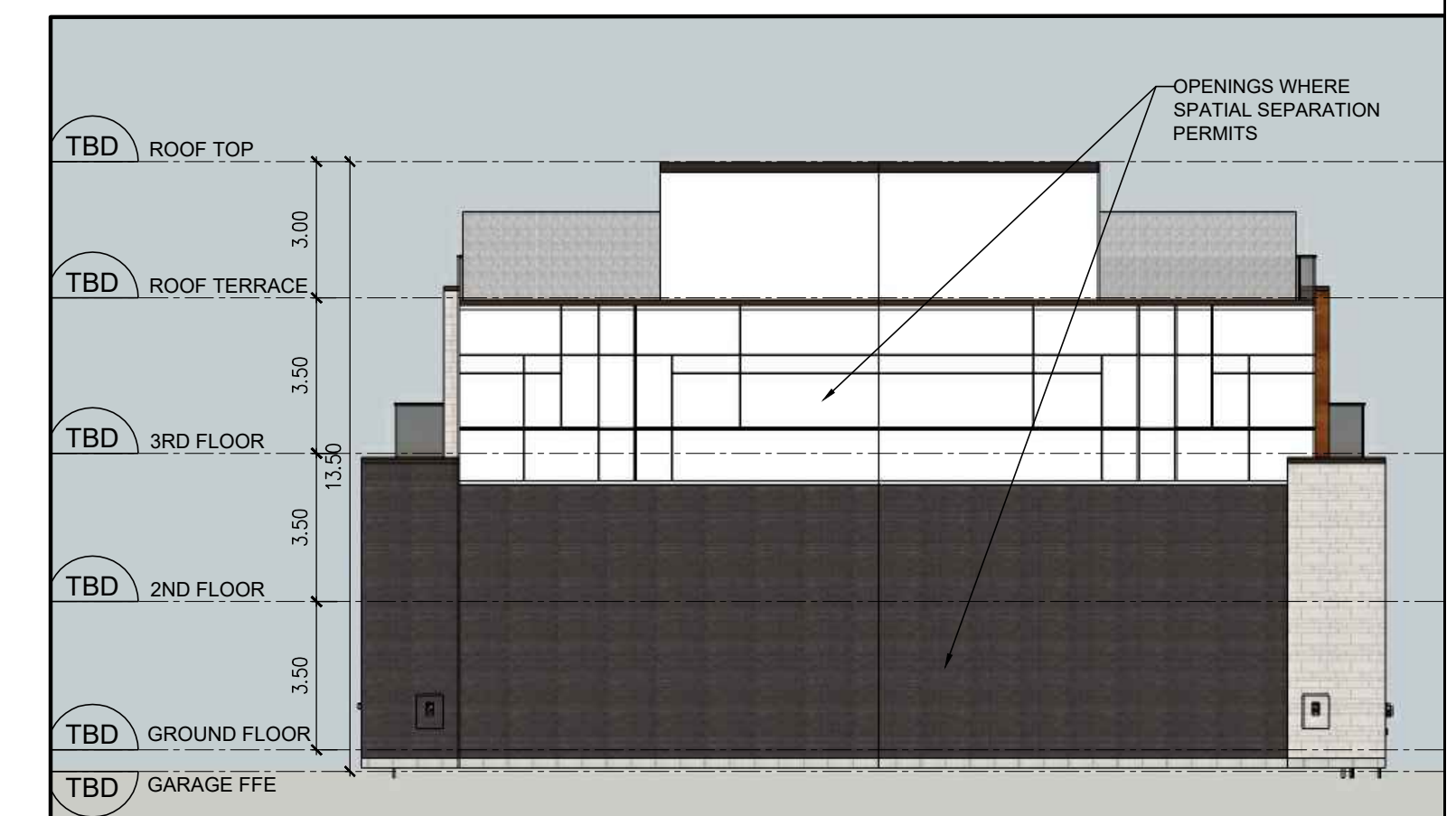
6 EAST ELEVATION  
SCALE: 1/150



8 NORTH ELEVATION  
SCALE: 1/150



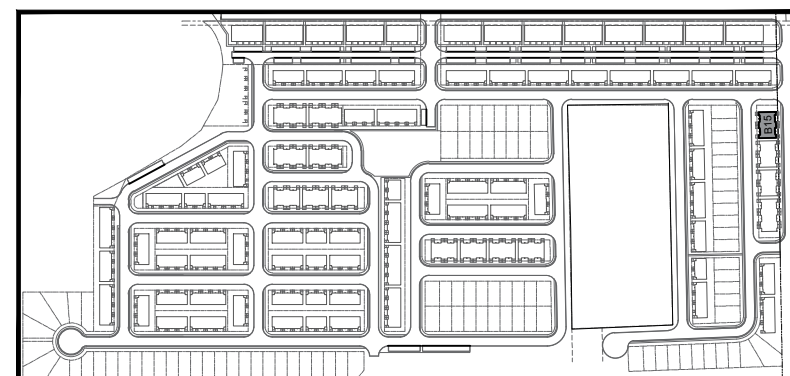
7 WEST ELEVATION  
SCALE: 1/150



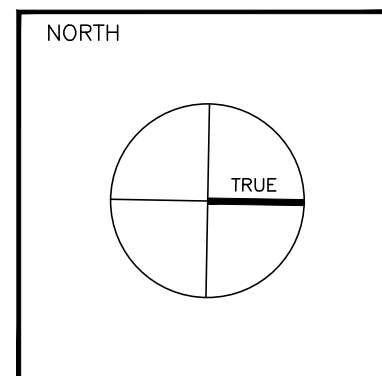
9 SOUTH ELEVATION  
SCALE: 1/150

NOTE: REFER TO GRADING PLAN FOR FINISHED FLOOR ELEVATION

ALL DRAWINGS AND RELATED DOCUMENTS ARE THE COPYRIGHT PROPERTY OF ICON ARCHITECTS INC. AND MUST BE RETURNED UPON REQUEST. REPRODUCTION OF DRAWINGS AND RELATED DOCUMENTS IN WHOLE OR IN PART IS FORBIDDEN WITHOUT WRITTEN PERMISSION OF ICON ARCHITECTS INC. ALL DIMENSIONS AND MEASUREMENTS MUST BE CHECKED AND VERIFIED BY THE CONTRACTOR. THE CONTRACTOR MUST REPORT ALL DISCREPANCIES AND ERRORS OR OMISSIONS TO THE ARCHITECT IN WRITING. THIS DRAWING IS NOT FOR CONSTRUCTION UNLESS IT CLEARLY STATES "ISSUED FOR CONSTRUCTION" BY THE ARCHITECT ON THE REVISION COLUMN. DO NOT SCALE DRAWINGS.



NO.	REVISION	DATE



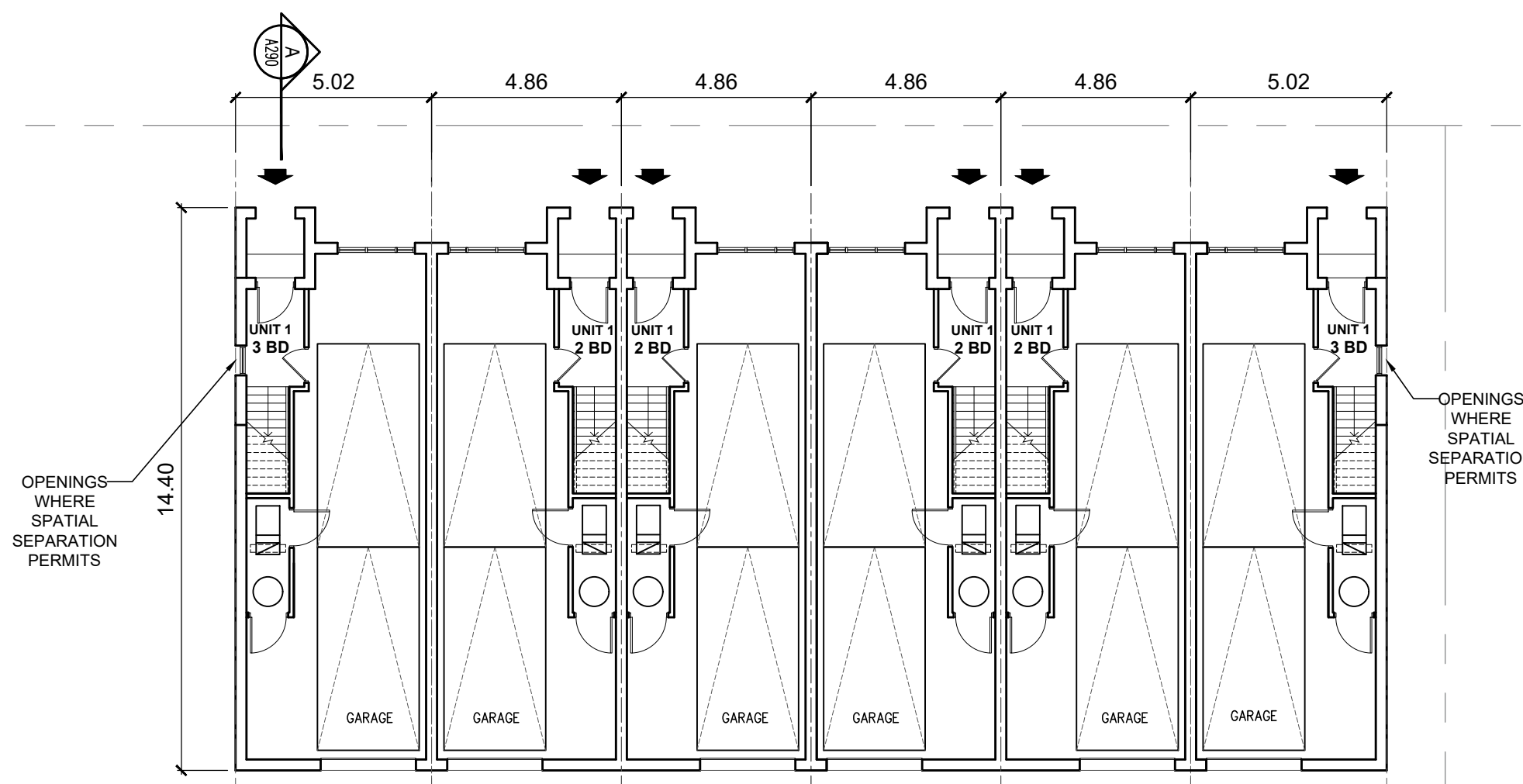
KILLALY STREET W  
(PART OF LOTS 31,32,33 CONCESSION 1 & PART OF ROAD ALLOWANCE BETWEEN TOWNSHIPS OF WAINFLEET & HUMBERSTONE, PART OF ROAD ALLOWANCE BETWEEN LOTS 32 & 33) PORT COLBORNE, ON

DRAWING TITLE  
**PLANS, SECTION & ELEVATIONS (BACK TO BACK TOWNHOUSES B15)**  
Scale: As Noted  
Date: APR. 05, 2024  
Project No. 22129

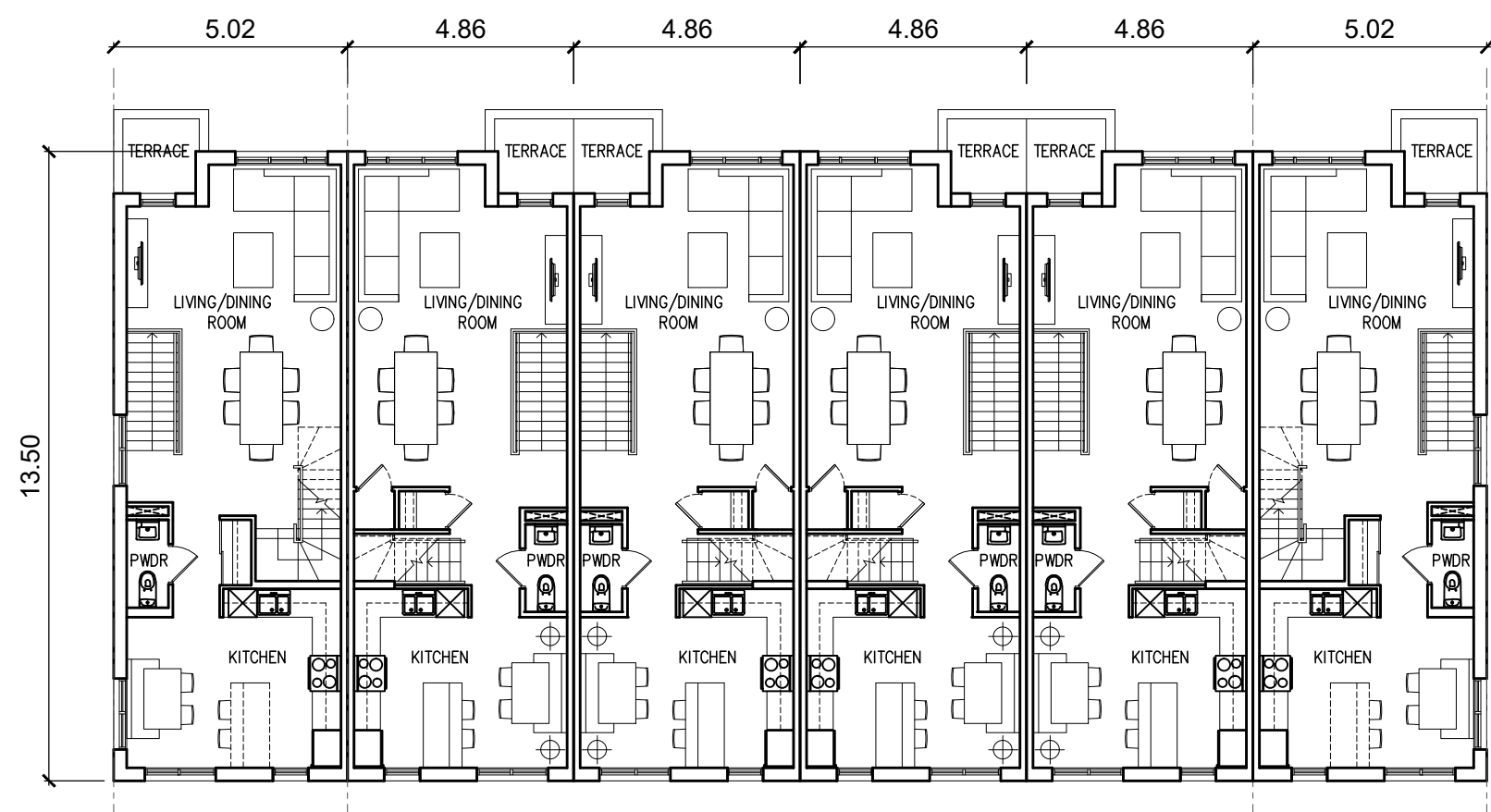
Drawn by: YA  
Checked by: RE  
Drawing No. A289

615 - 4788 YONGE ST. TORONTO ONTARIO M4N 1K4  
TEL: 416-224-0505 FAX: 416-224-0504

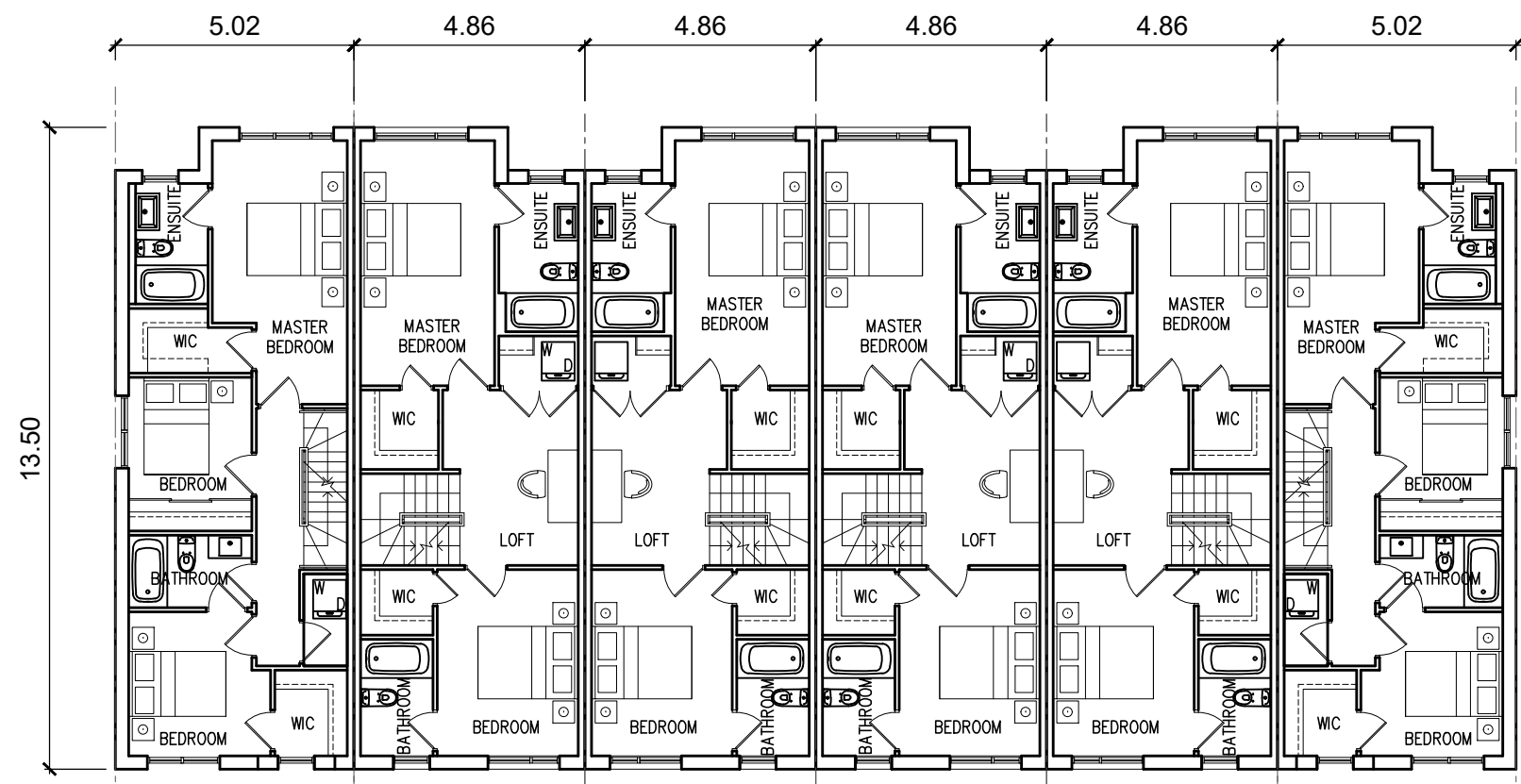




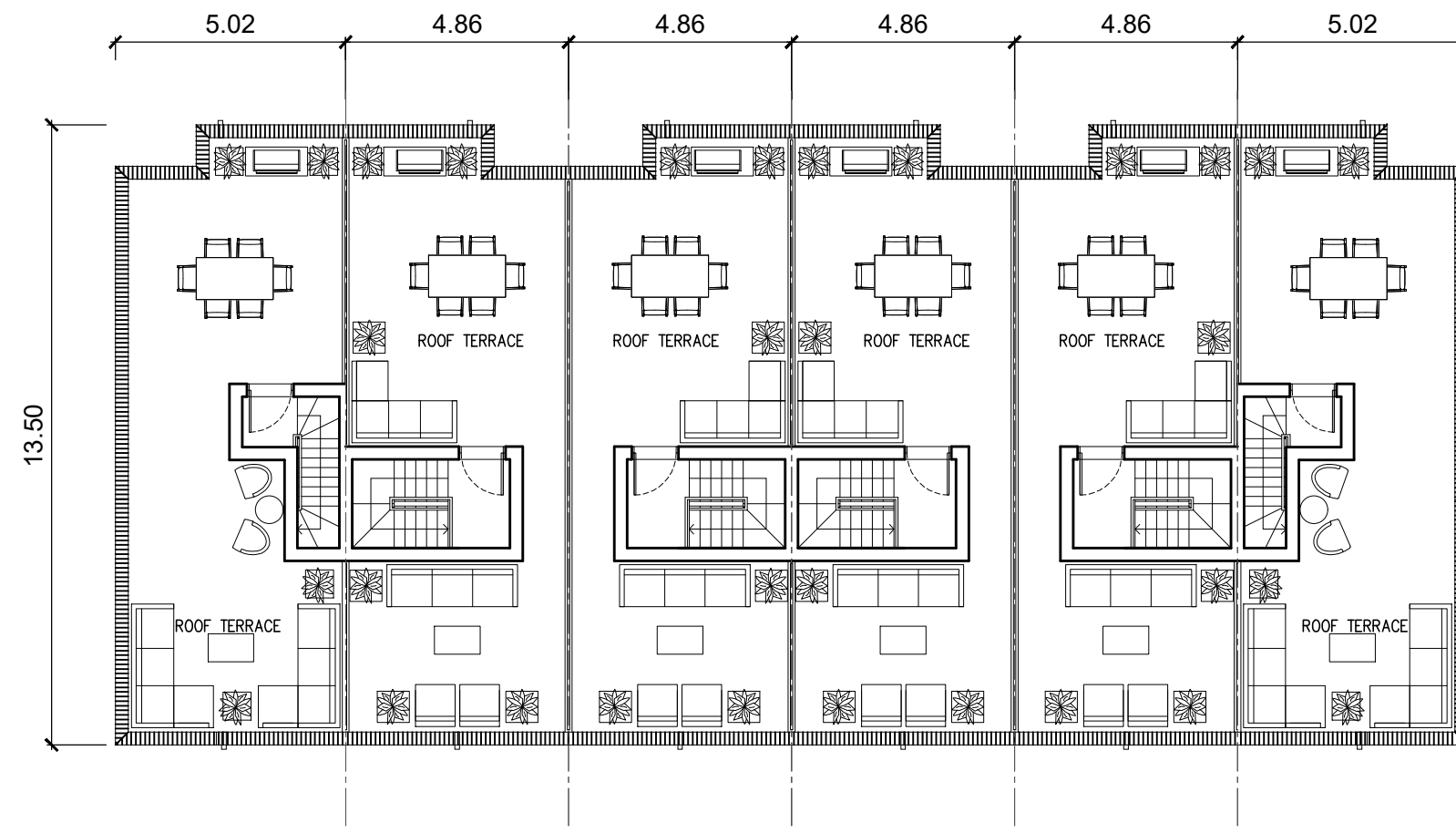
1 GROUND FLOOR PLAN  
A290 SCALE: 1/150



2 2ND FLOOR PLAN  
A290 SCALE: 1/150



3 3RD FLOOR PLAN  
A290 SCALE: 1/150



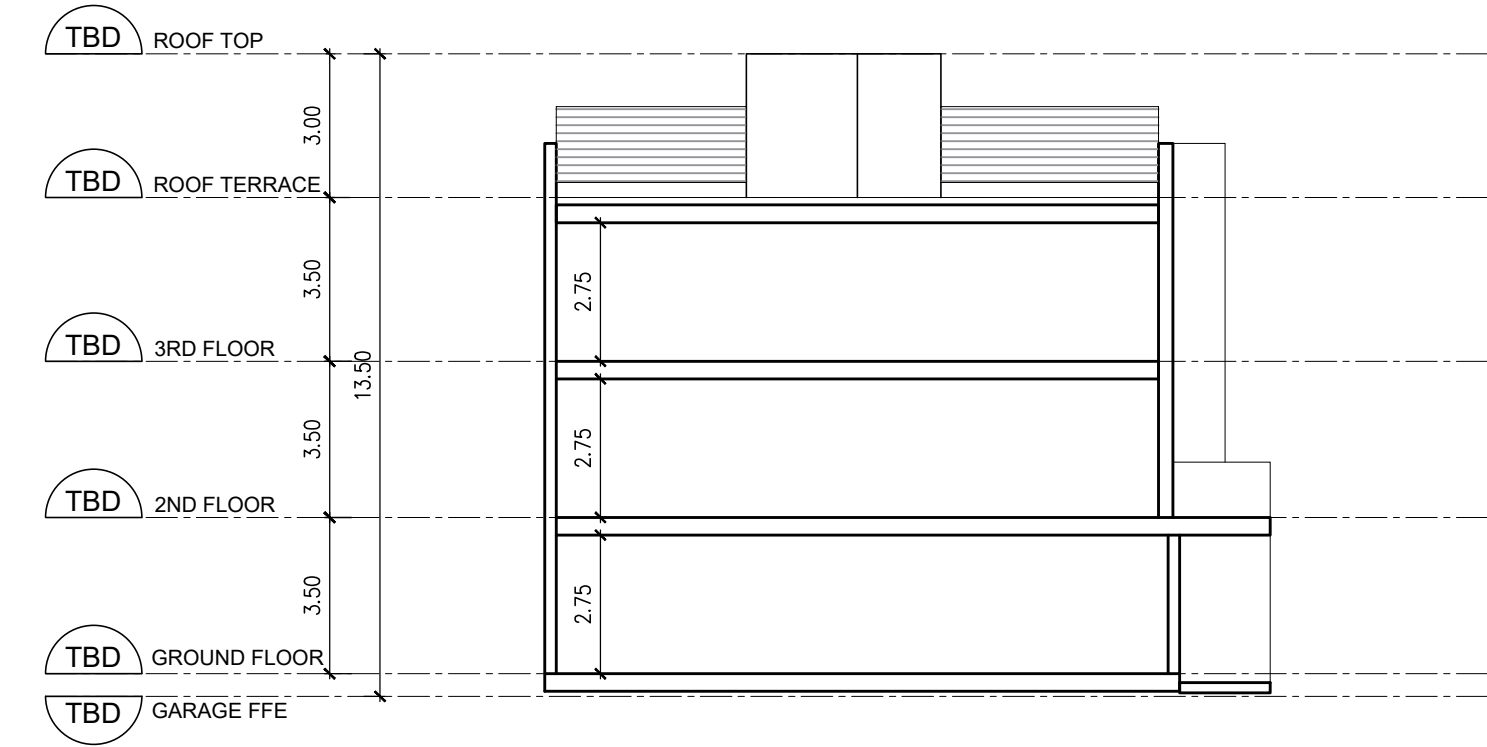
4 ROOF FLOOR PLAN  
A290 SCALE: 1/150



6 NORTH ELEVATION  
A290 SCALE: 1/150



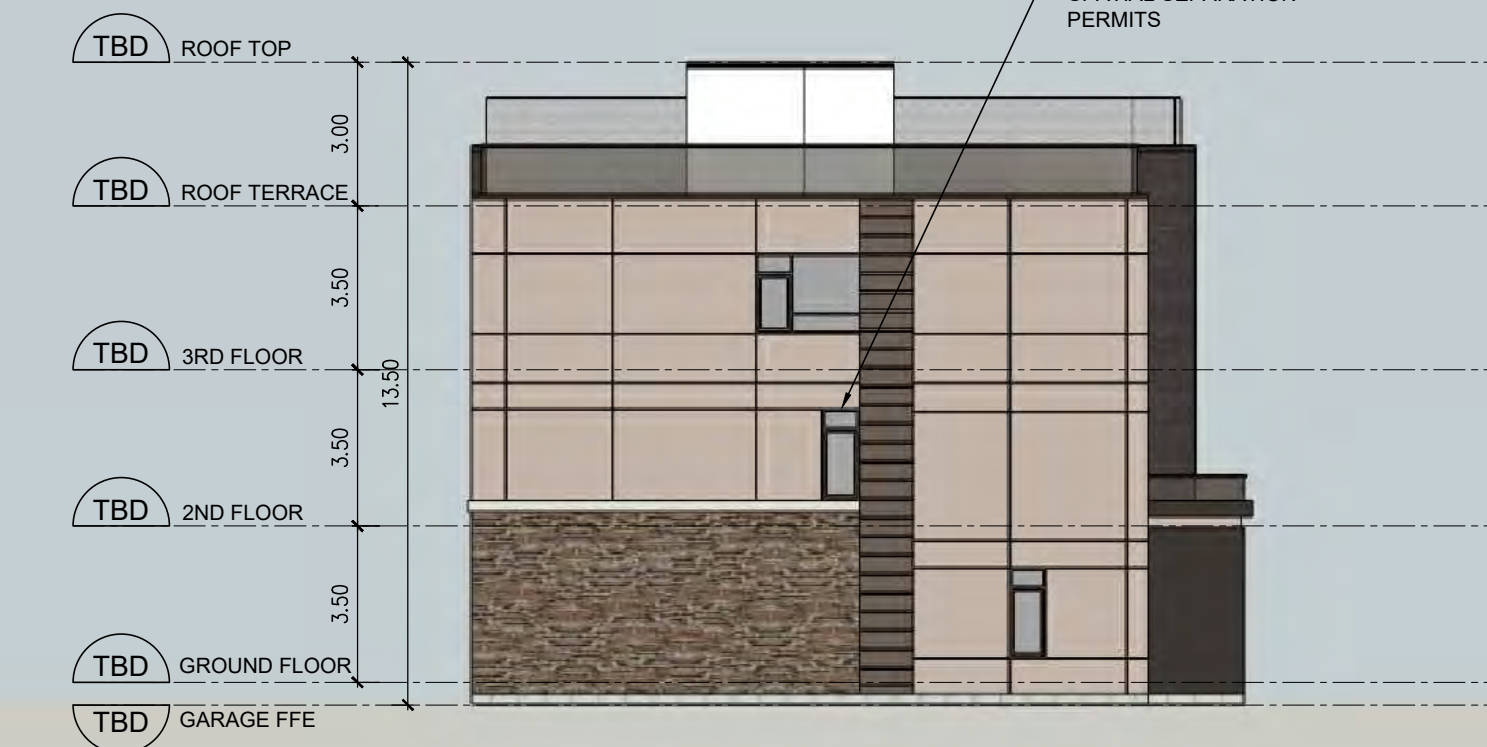
7 SOUTH ELEVATION  
A290 SCALE: 1/150



5 TYPICAL SCHEMATIC SECTION  
A290 SCALE: 1/150



8 EAST ELEVATION  
A290 SCALE: 1/150

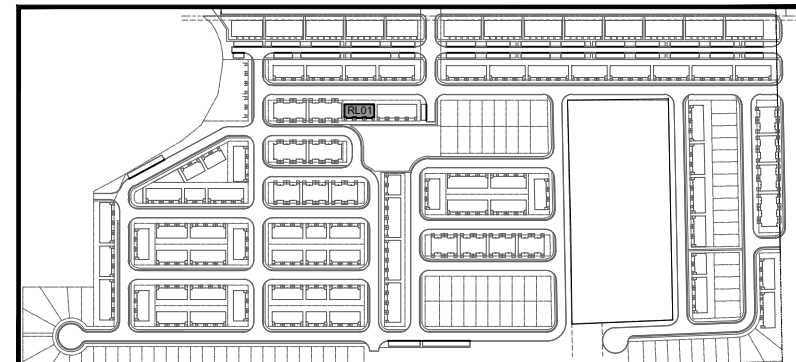


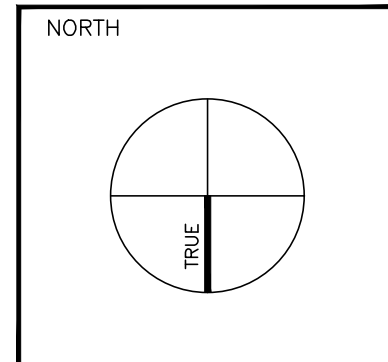
9 WEST ELEVATION  
A290 SCALE: 1/150

52.  
567

NOTE: REFER TO GRADING PLAN FOR FINISHED FLOOR ELEVATION

ALL DRAWINGS AND RELATED DOCUMENTS ARE THE COPYRIGHT PROPERTY OF ICON ARCHITECTS INC. AND MUST BE RETURNED UPON REQUEST. REPRODUCTION OF DRAWINGS AND RELATED DOCUMENTS IN WHOLE OR IN PART IS FORBIDDEN WITHOUT WRITTEN PERMISSION OF ICON ARCHITECTS INC. ALL DIMENSIONS AND MEASUREMENTS MUST BE CHECKED AND VERIFIED BY THE CONTRACTOR. THE CONTRACTOR MUST REPORT ALL DISCREPANCIES AND ERRORS OR OMISSIONS TO THE ARCHITECT IN WRITING. THIS DRAWING IS NOT FOR CONSTRUCTION UNLESS IT CLEARLY STATES "ISSUED FOR CONSTRUCTION" BY THE ARCHITECT ON THE REVISION COLUMN. DO NOT SCALE DRAWINGS.



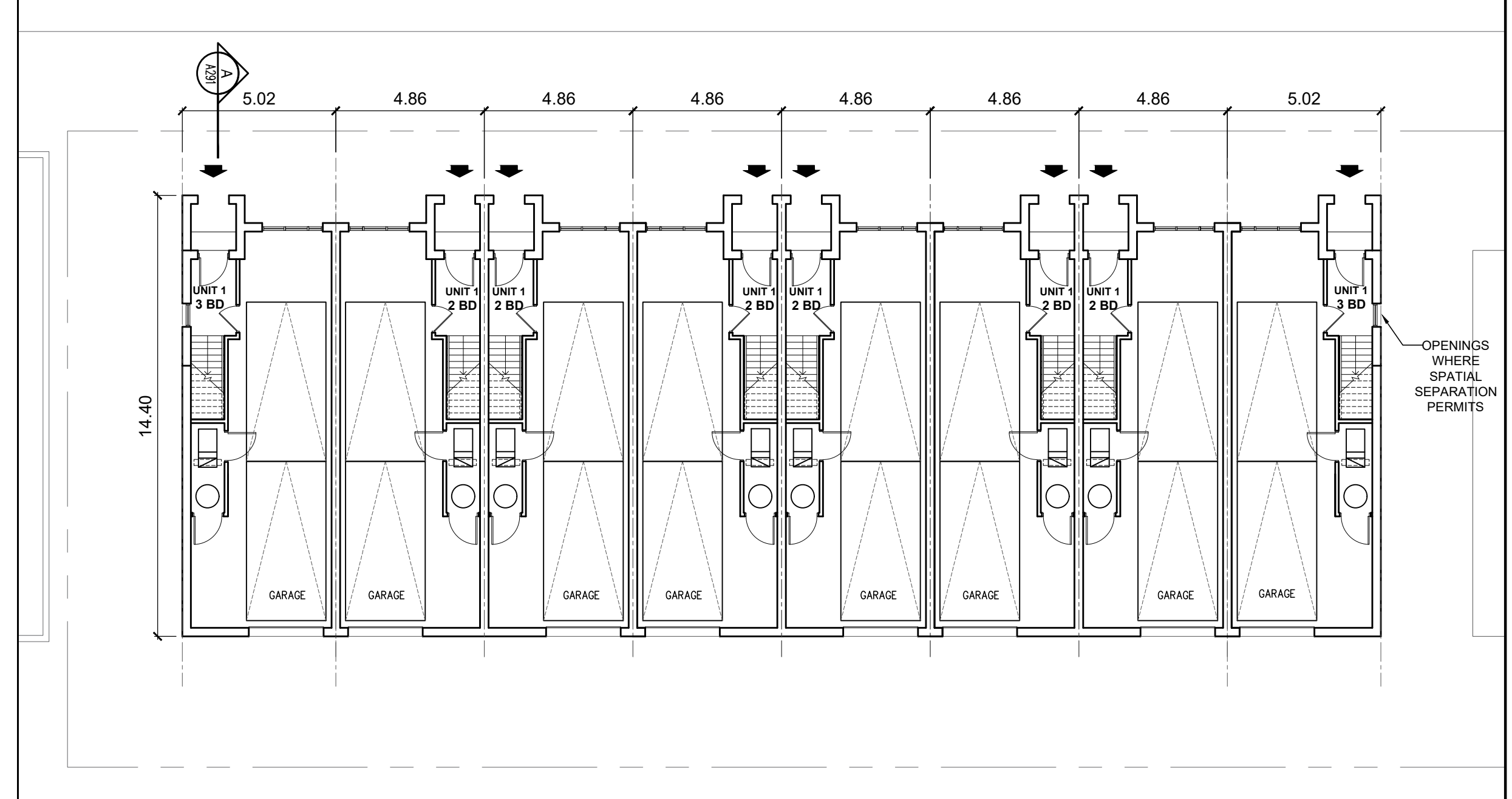
KILLALY STREET W  
(PART OF LOTS 31,32,33 CONCESSION 1 & PART OF ROAD ALLOWANCE BETWEEN TOWNSHIPS OF WAINFLEET & HUMBERSTONE, PART OF ROAD ALLOWANCE BETWEEN LOTS 32 & 33) PORT COLBORNE, ON

DRAWING TITLE  
PLANS, SECTION & ELEVATIONS  
(REAR LANE TOWNHOUSES RL01)  
Scale: As Noted  
Date: APR. 05, 2024  
Project No. 22129

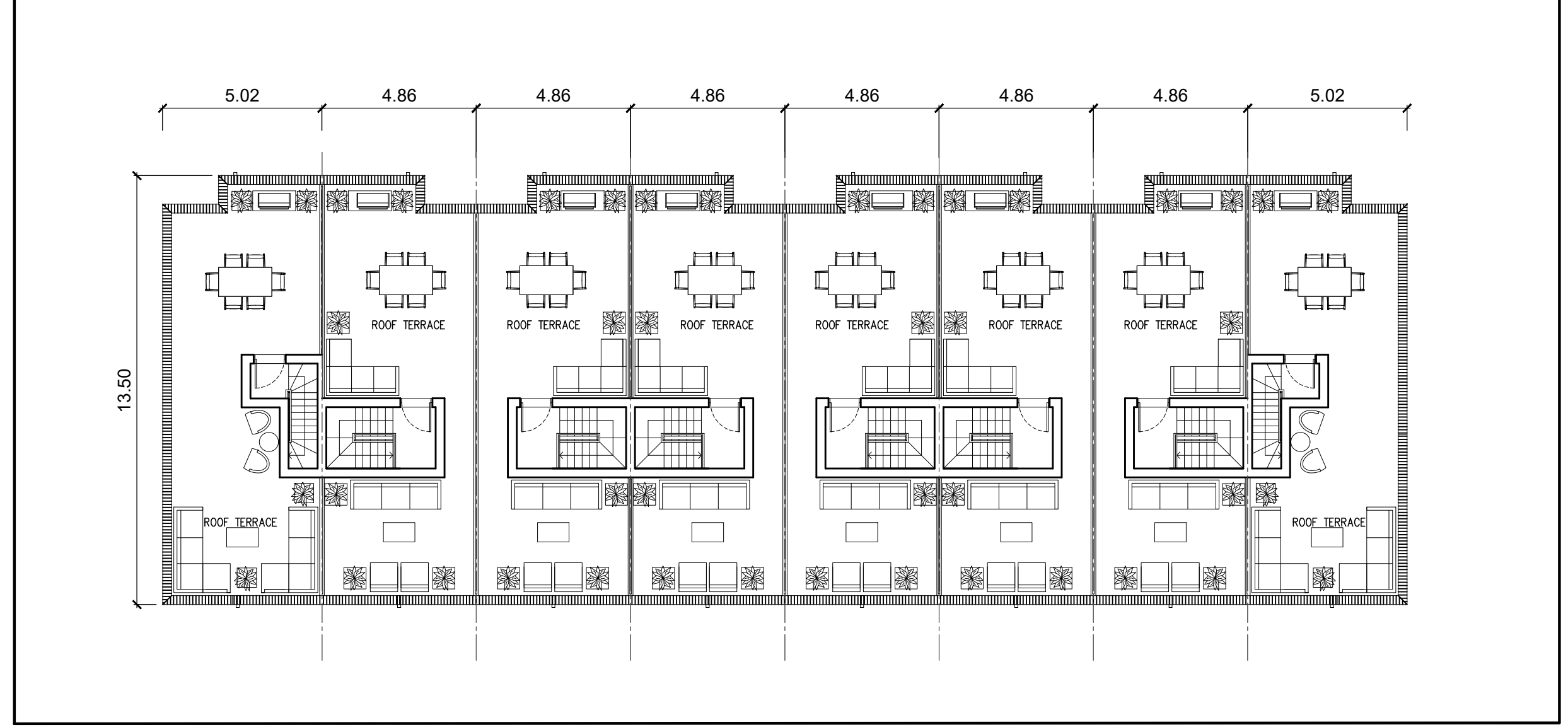
Drawn by: YA  
Checked by: RE  
Drawing No. A290

815 - 4788 YONGE ST. TORONTO ONTARIO M4M 1A4  
TEL: 416-524-0505 FAX: 416-524-0504

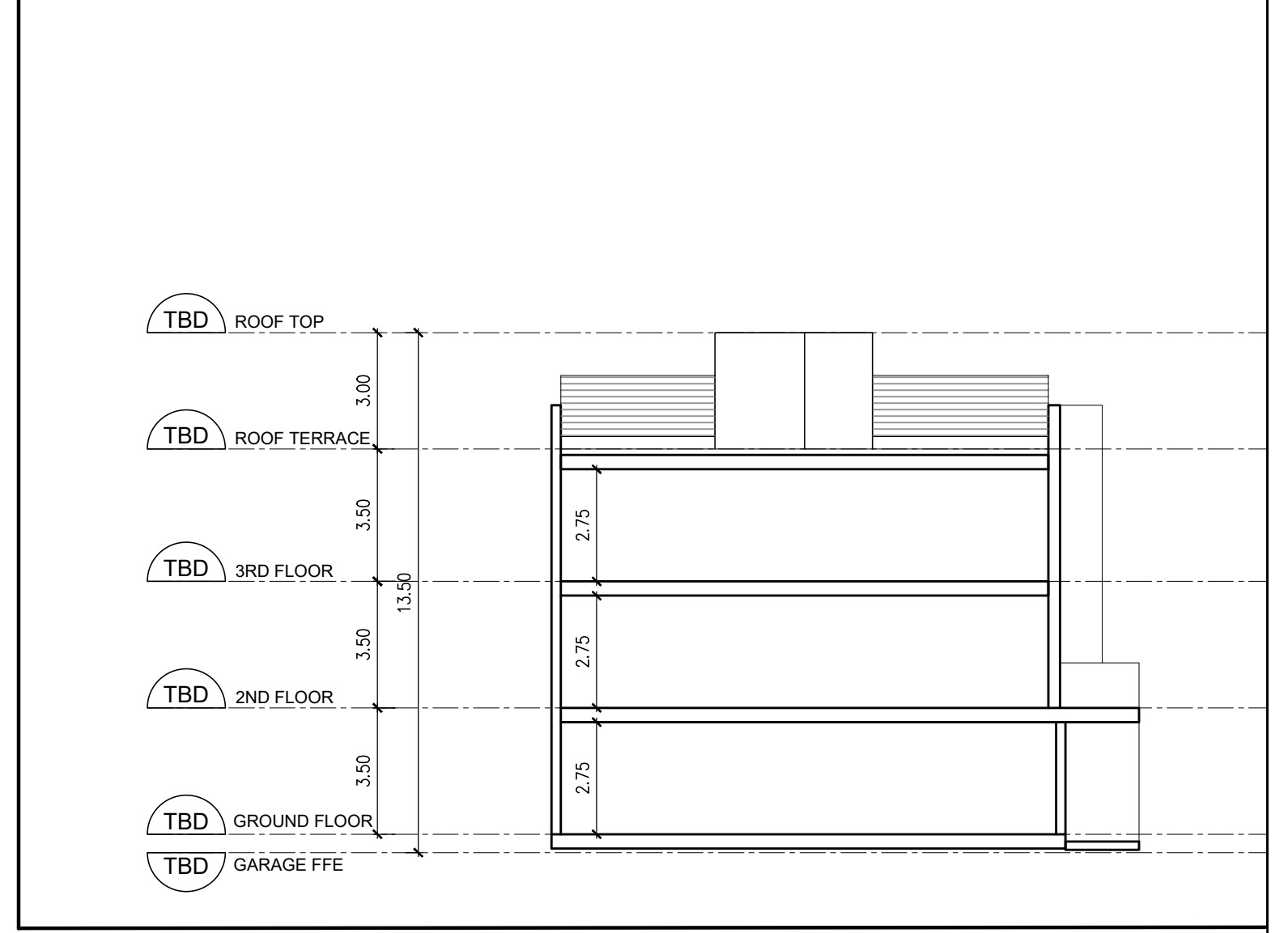




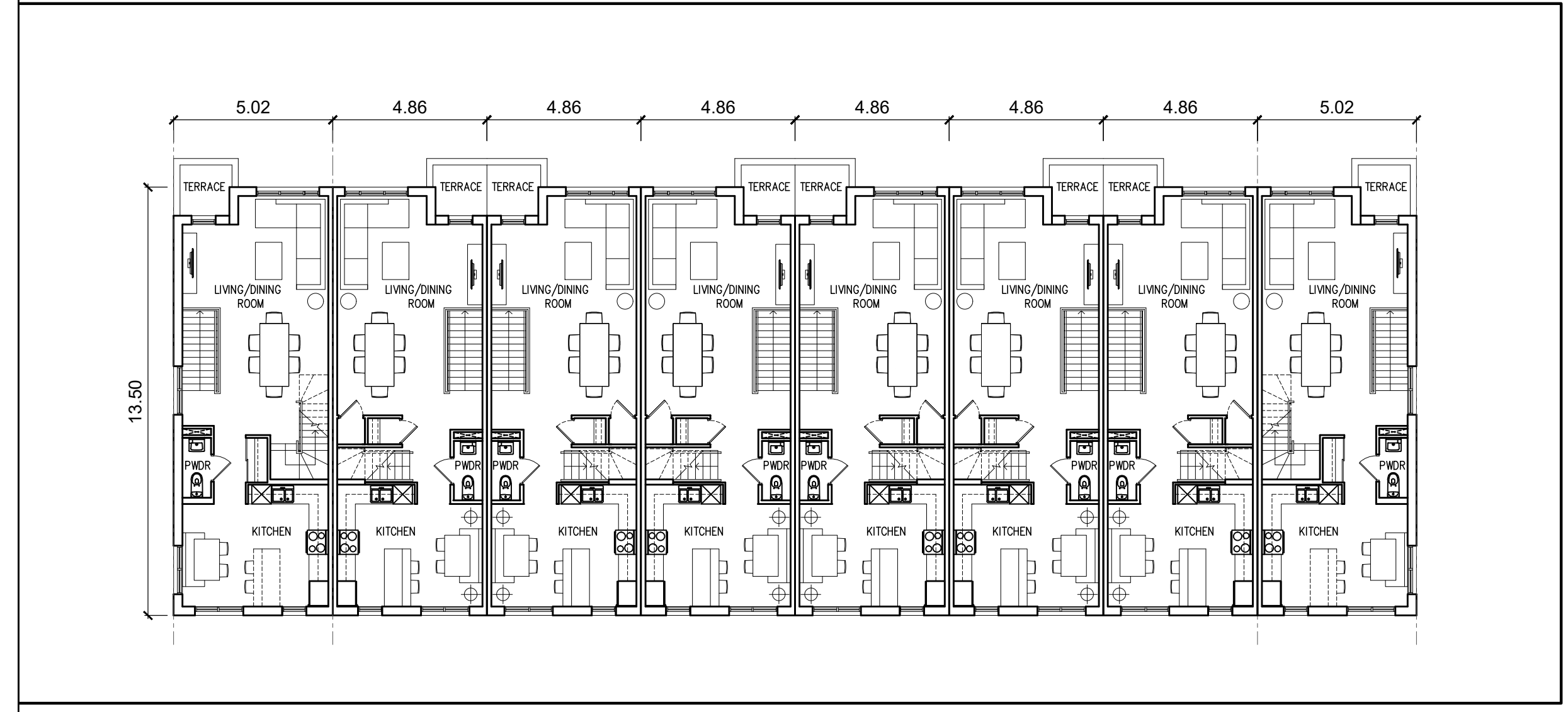
1 GROUND FLOOR PLAN  
A291 SCALE: 1/150



4 ROOF FLOOR PLAN  
A291 SCALE: 1/150



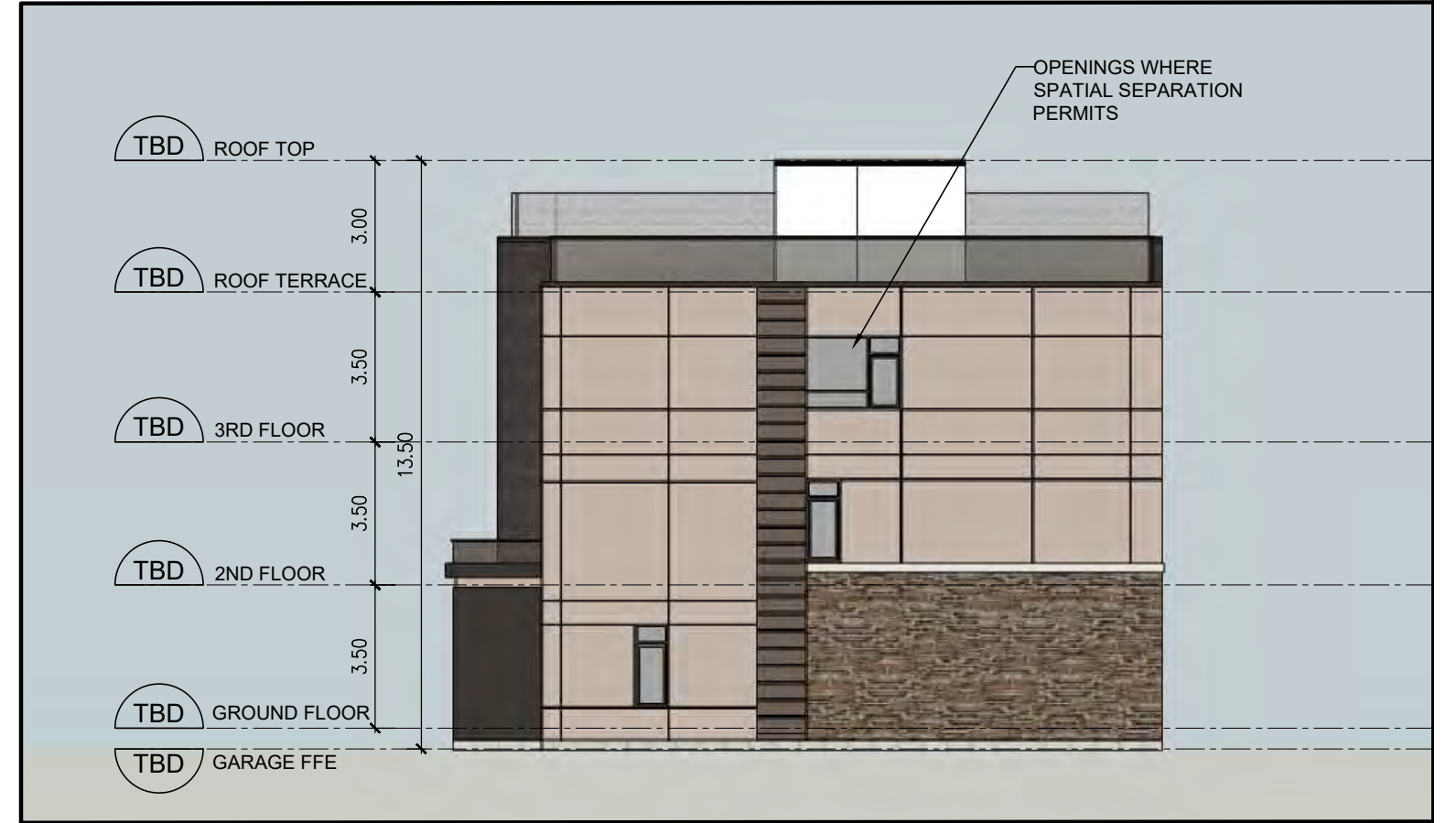
5 TYPICAL SCHEMATIC SECTION  
A291 SCALE: 1/150



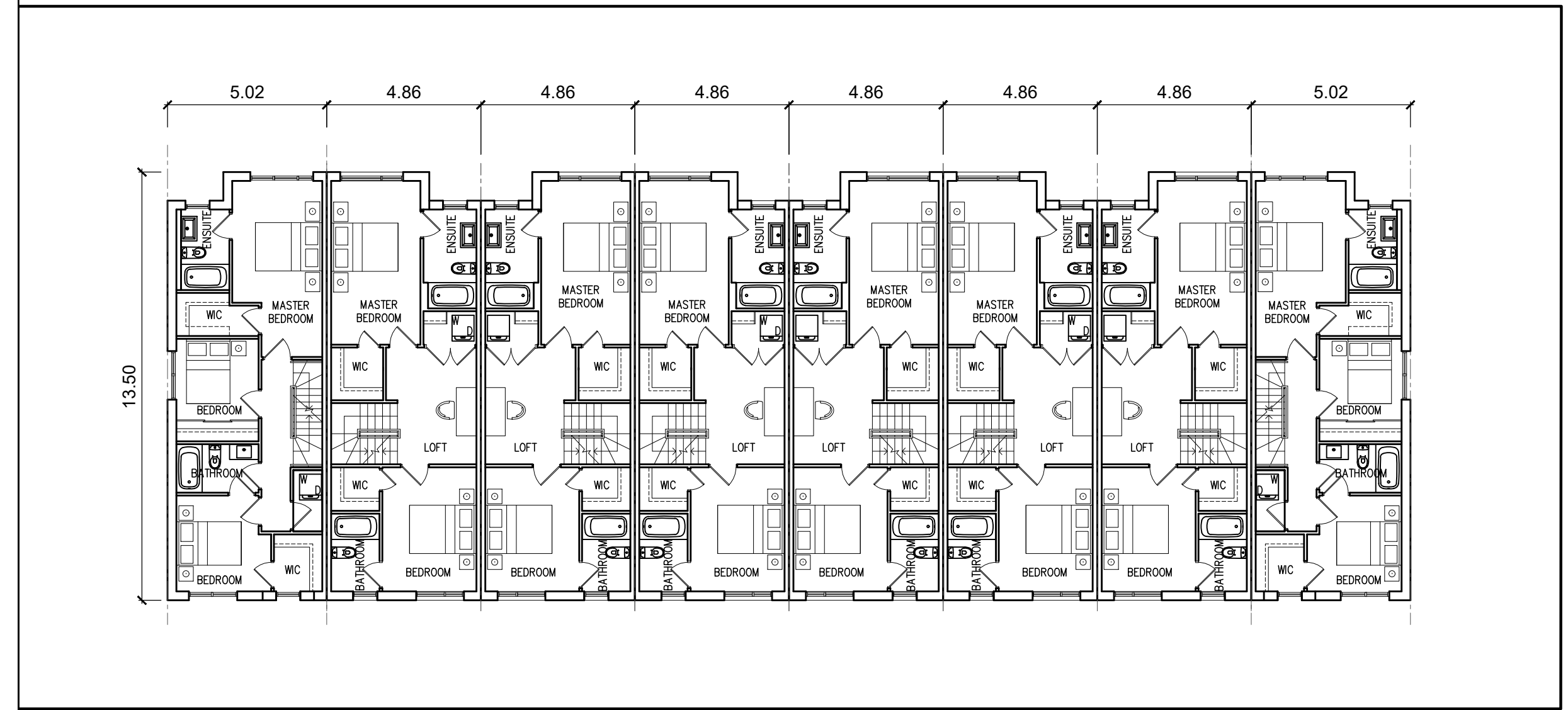
2 2ND FLOOR PLAN  
A291 SCALE: 1/150



6 NORTH ELEVATION  
A291 SCALE: 1/150



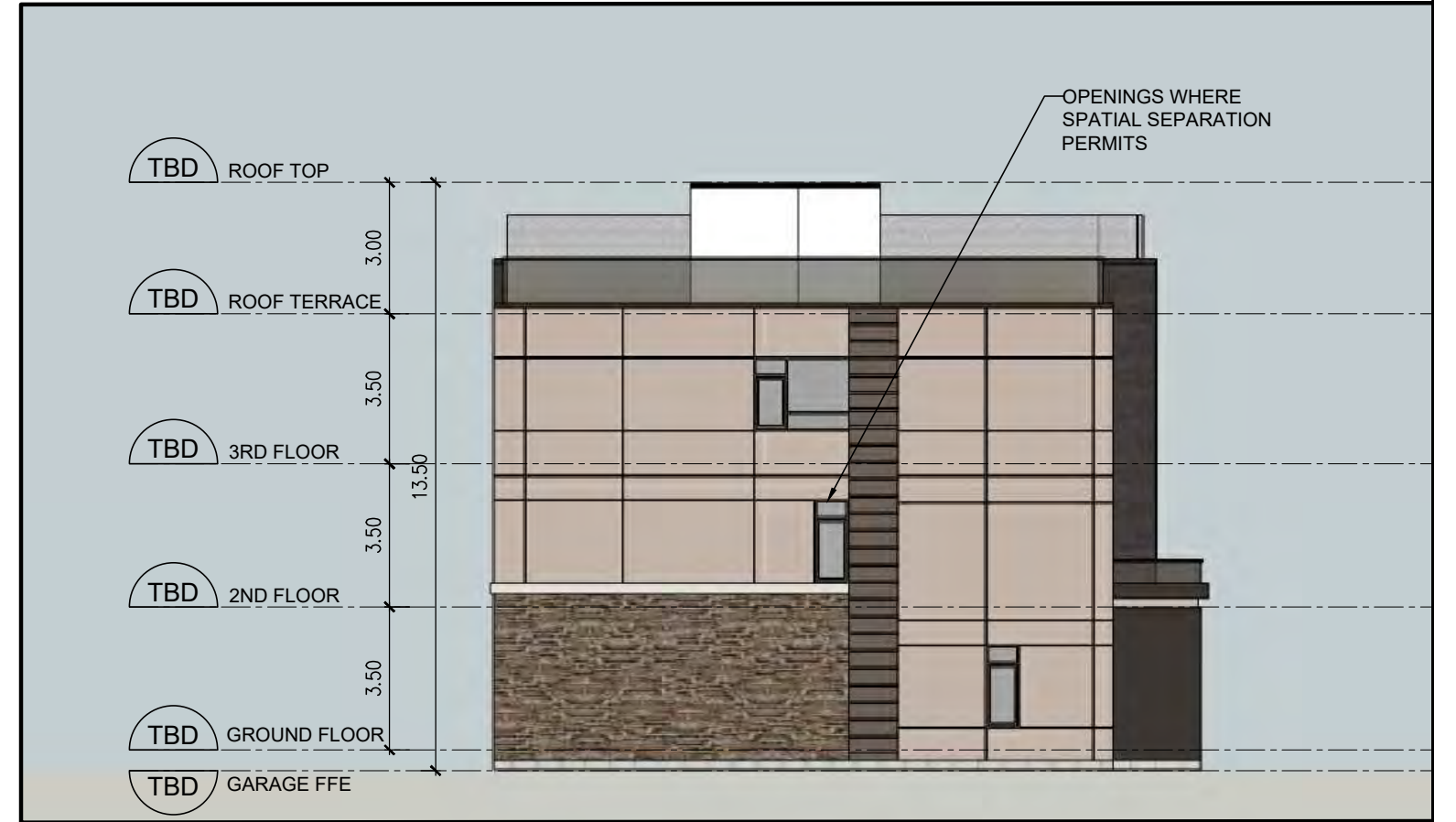
8 EAST ELEVATION  
A291 SCALE: 1/150



3 3RD FLOOR PLAN  
A291 SCALE: 1/150



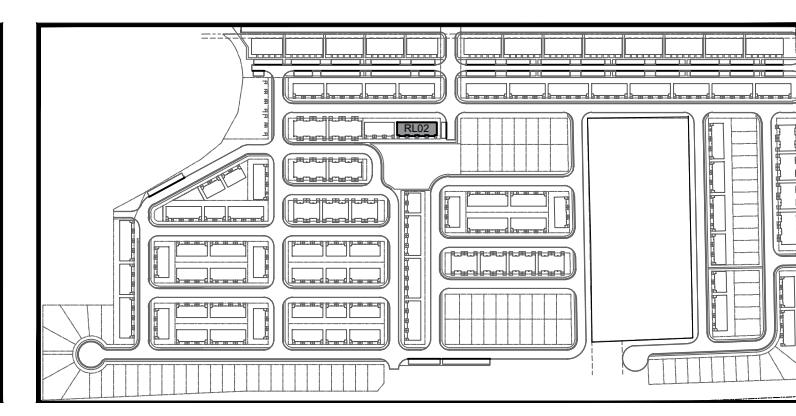
7 SOUTH ELEVATION  
A291 SCALE: 1/150

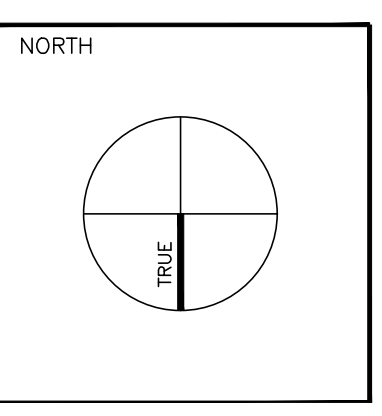


9 WEST ELEVATION  
A291 SCALE: 1/150

NOTE: REFER TO GRADING PLAN FOR FINISHED FLOOR ELEVATION

ALL DRAWINGS AND RELATED DOCUMENTS ARE THE COPYRIGHT PROPERTY OF ICON ARCHITECTS INC. AND MUST BE RETURNED UPON REQUEST. REPRODUCTION OF DRAWINGS AND RELATED DOCUMENTS IN WHOLE OR IN PART IS FORBIDDEN WITHOUT WRITTEN PERMISSION OF ICON ARCHITECTS INC. ALL DIMENSIONS AND MEASUREMENTS MUST BE CHECKED AND VERIFIED BY THE CONTRACTOR. THE CONTRACTOR MUST REPORT ALL DISCREPANCIES AND ERRORS OR OMISSIONS TO THE ARCHITECT IN WRITING. THIS DRAWING IS NOT FOR CONSTRUCTION UNLESS IT CLEARLY STATES "ISSUED FOR CONSTRUCTION" BY THE ARCHITECT ON THE REVISION COLUMN. DO NOT SCALE DRAWINGS.



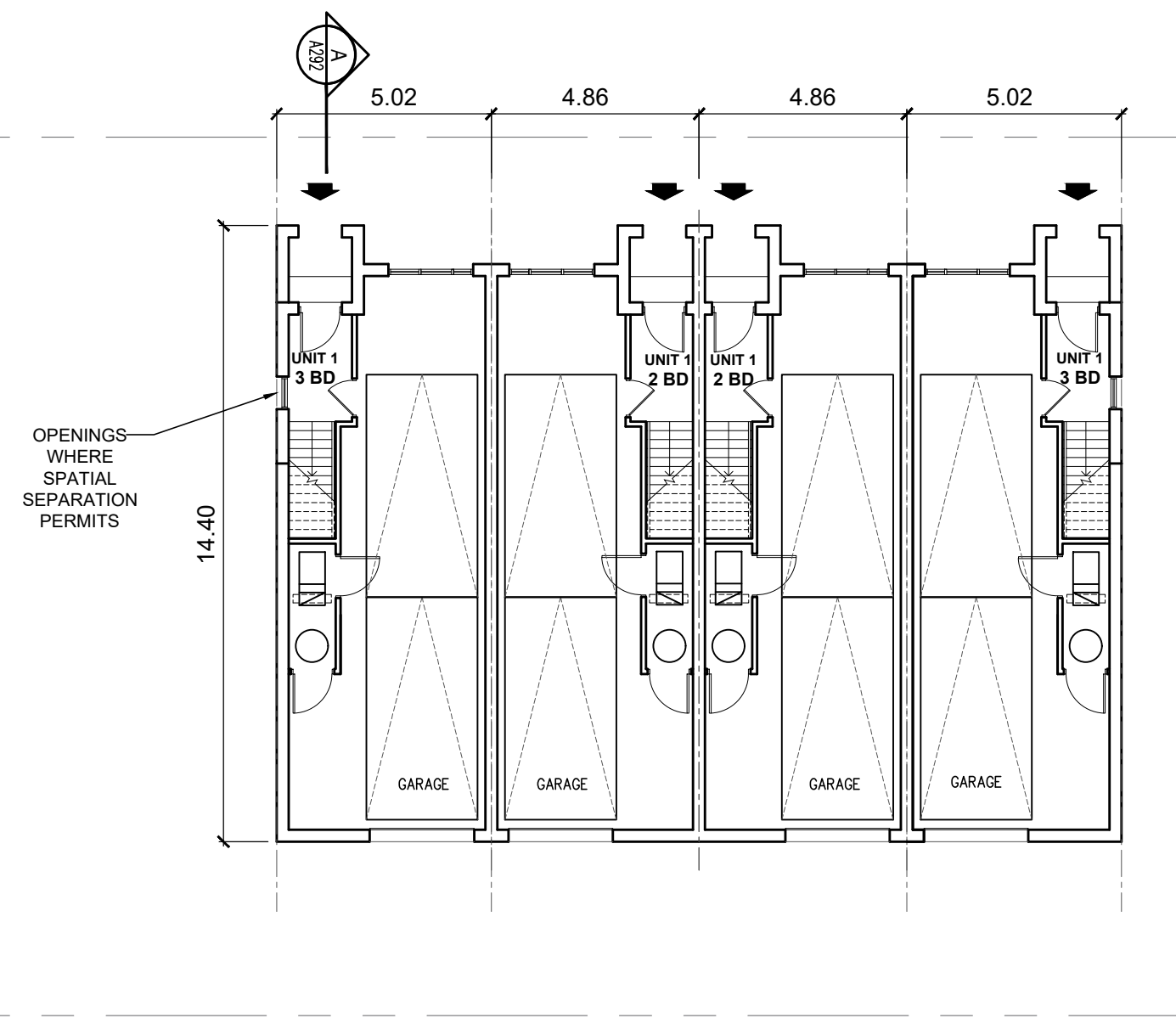
KILLALY STREET W  
(PART OF LOTS 31,32,33 CONCESSION 1 & PART OF ROAD ALLOWANCE BETWEEN TOWNSHIPS OF WAINFLEET & HUMBERSTONE, PART OF ROAD ALLOWANCE BETWEEN LOTS 32 & 33) PORT COLBORNE, ON

CONTRACTORS MUST CHECK AND VERIFY ALL DIMENSIONS ON THE JOB AND REPORT ANY DISCREPANCIES TO ARCHITECT BEFORE PROCEEDING WITH WORK. ALL PRINTS AND REPRODUCTIONS ARE THE PROPERTY OF THE ARCHITECT AND MUST BE RETURNED AT THE COMPLETION OF THE WORK. DRAWINGS SHOULD NOT BE SCALED.

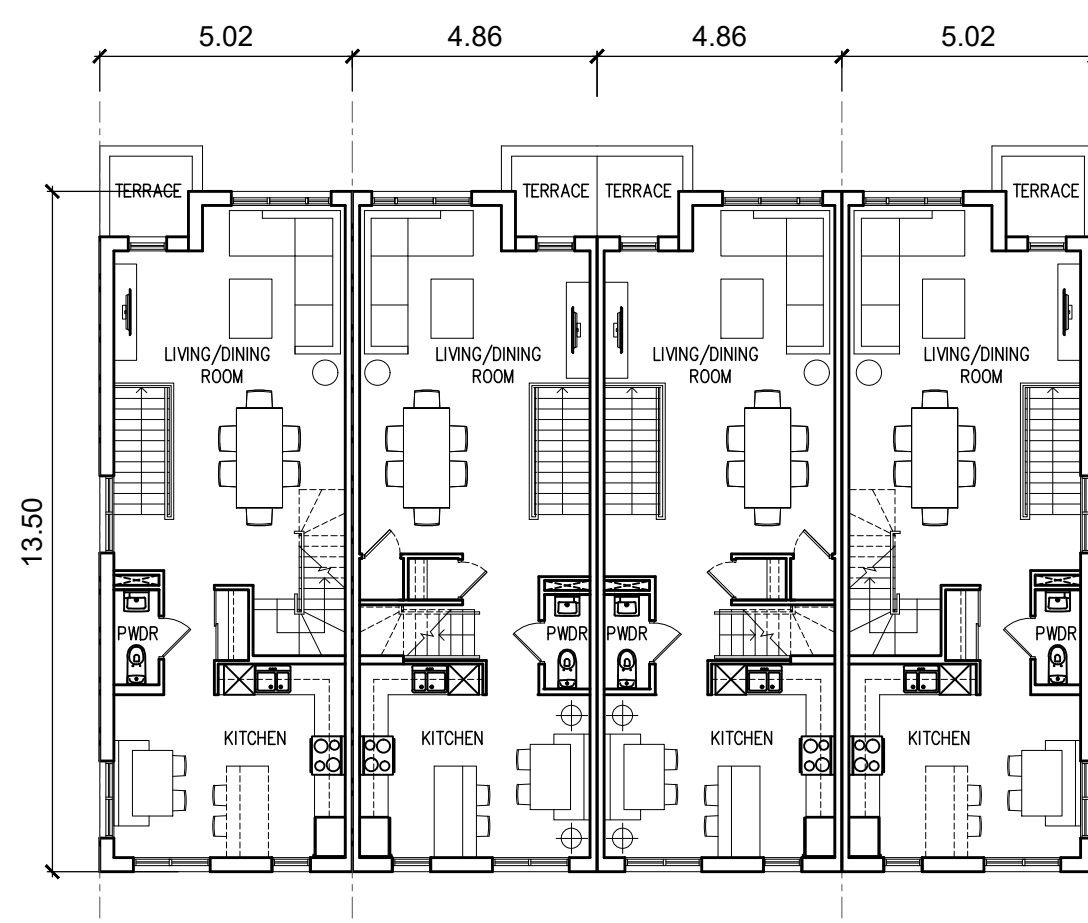
DRAWING TITLE  
**PLANS, SECTION & ELEVATIONS (REAR LANE TOWNHOUSES RL02)**  
Scale: As Noted  
Date: APR. 05, 2024  
Project No. 22129  
Drawn by: YA  
Checked by: RE  
Drawing No. A291



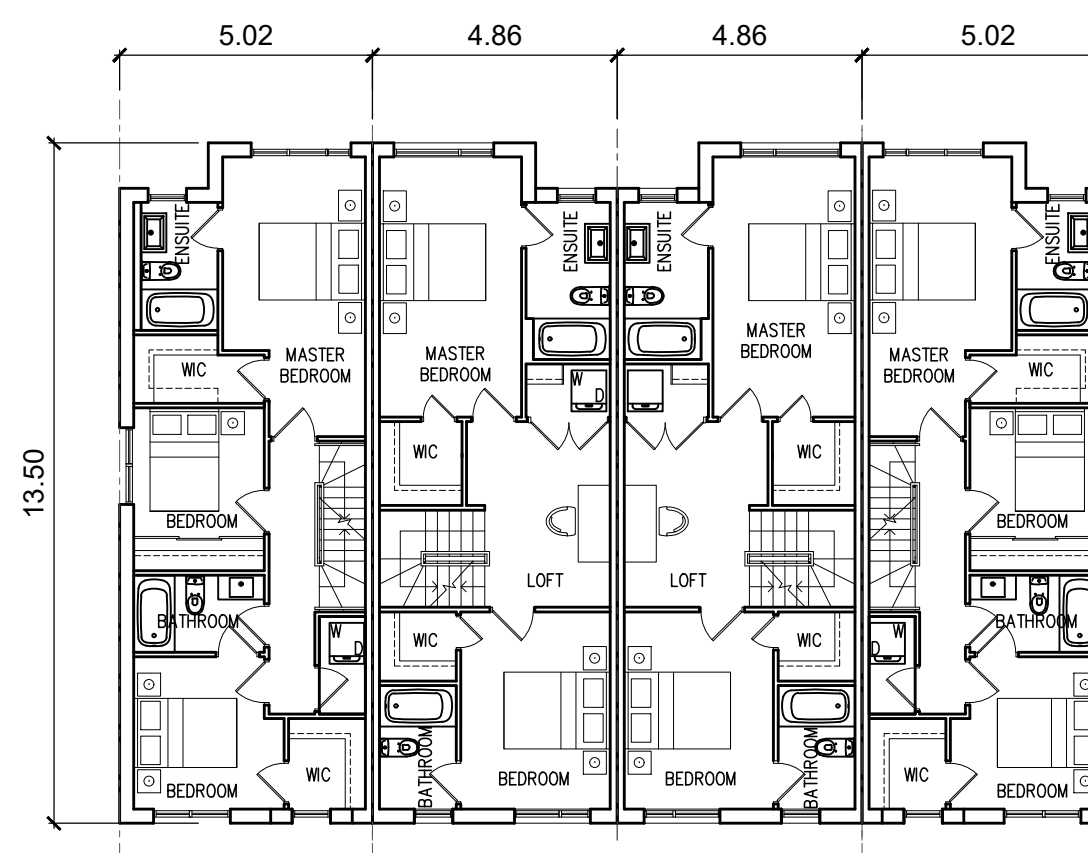




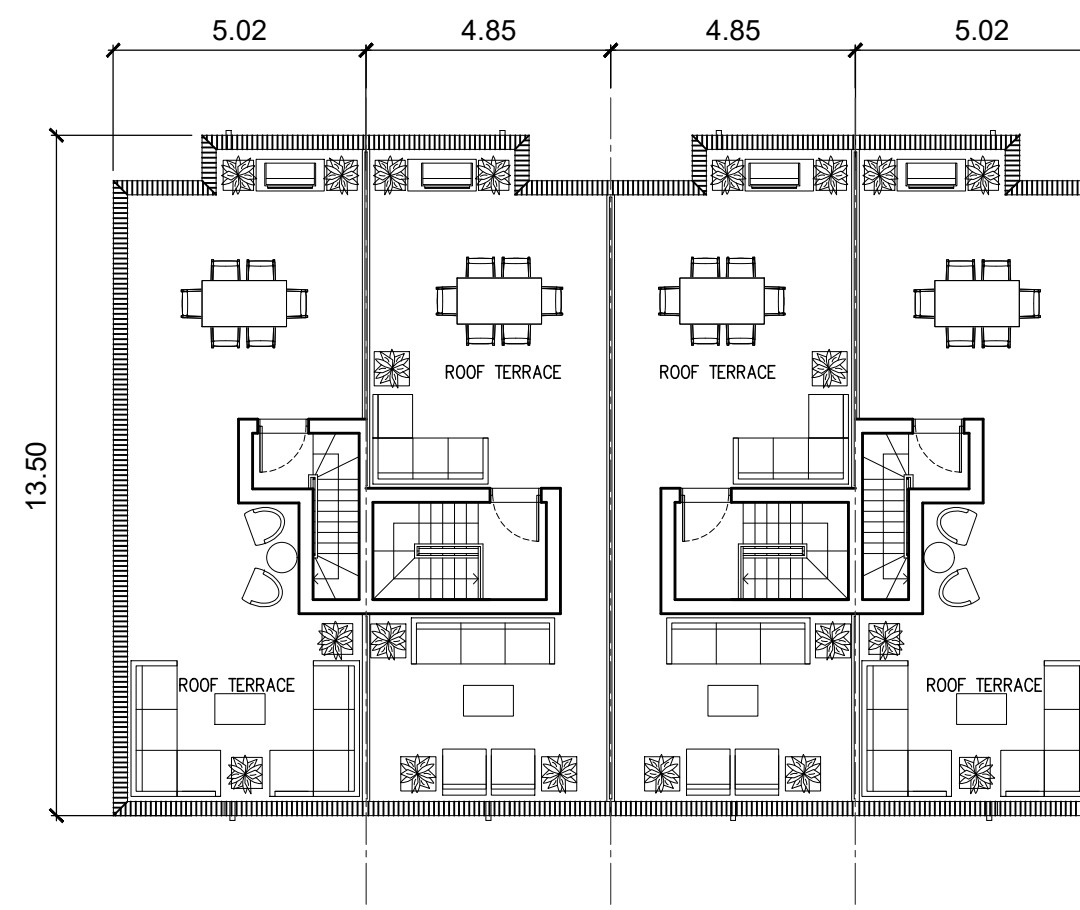
1 GROUND FLOOR PLAN  
A292 SCALE: 1/150



2 2ND FLOOR PLAN  
A292 SCALE: 1/150



3 3RD FLOOR PLAN  
A292 SCALE: 1/150



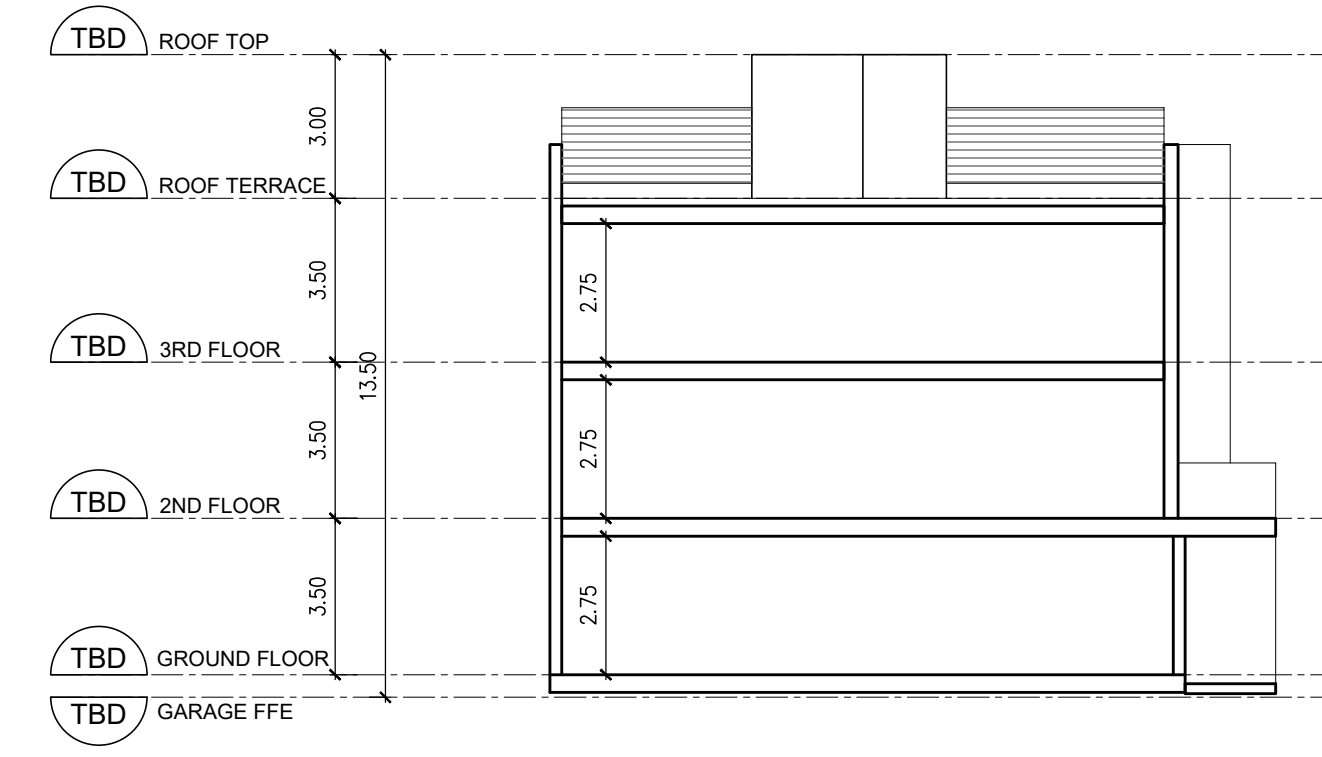
4 ROOF FLOOR PLAN  
A292 SCALE: 1/150



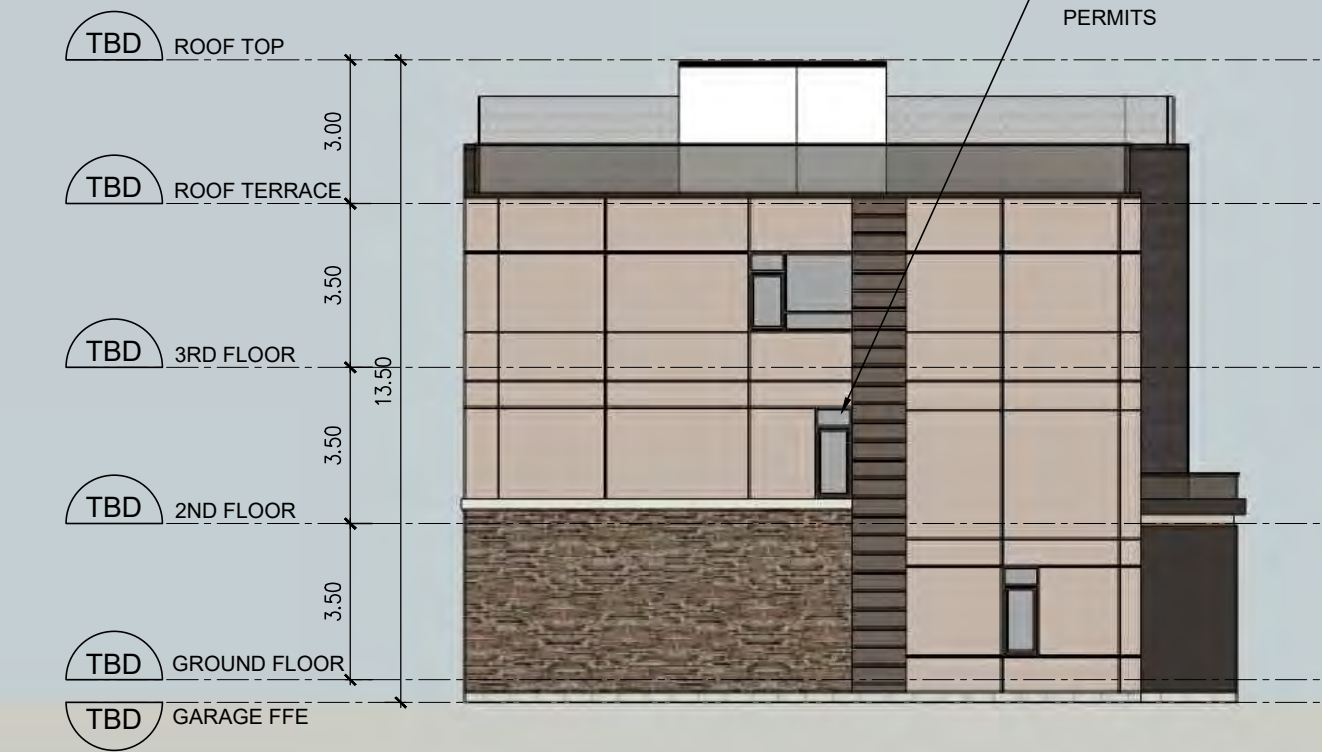
6 EAST ELEVATION  
A292 SCALE: 1/150



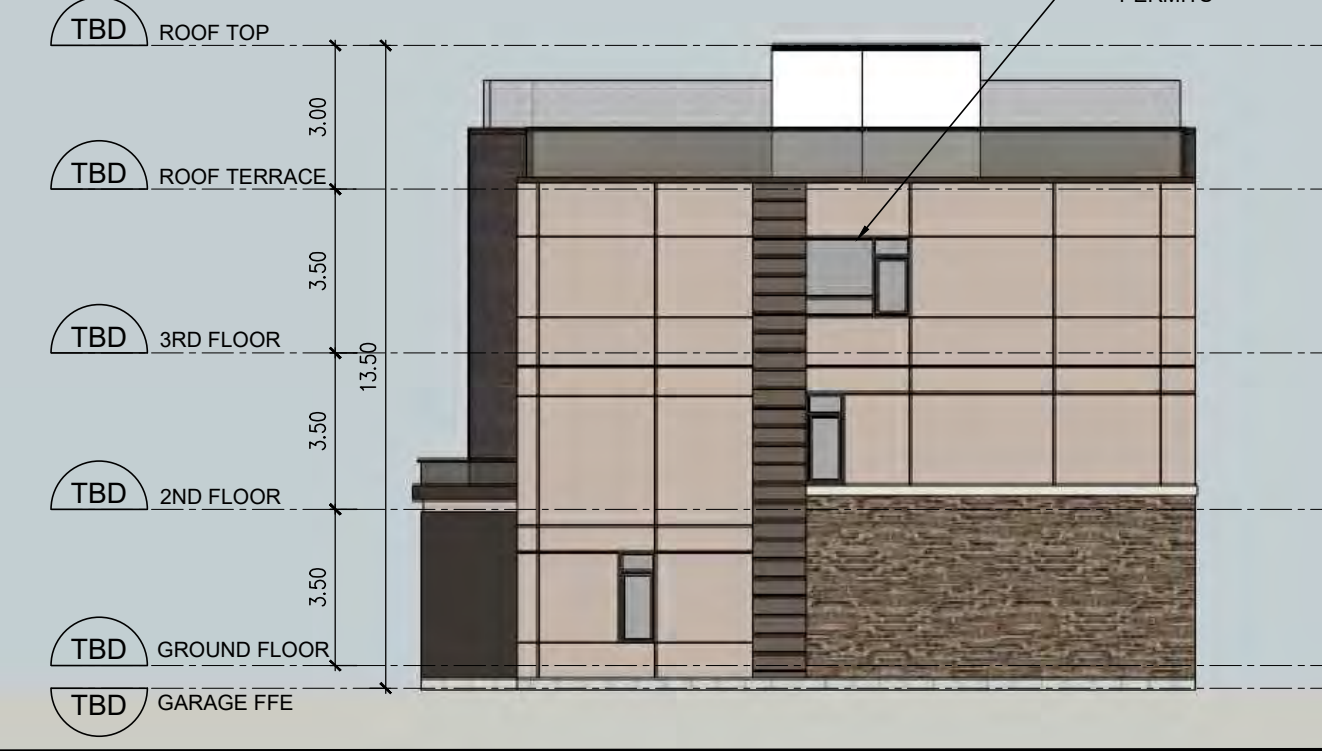
7 WEST ELEVATION  
A292 SCALE: 1/150



5 TYPICAL SCHEMATIC SECTION  
A292 SCALE: 1/150



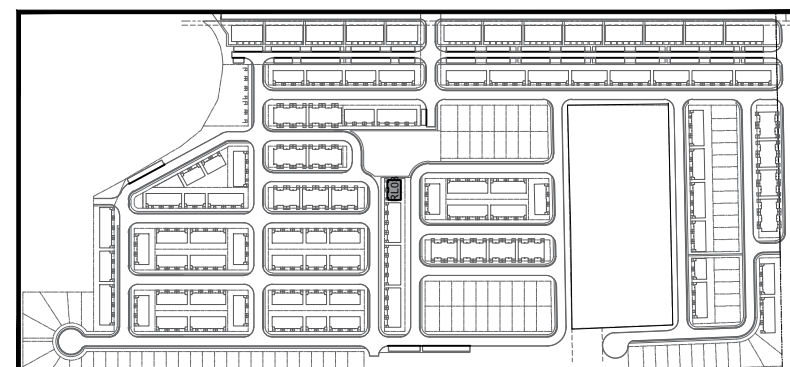
8 NORTH ELEVATION  
A292 SCALE: 1/150



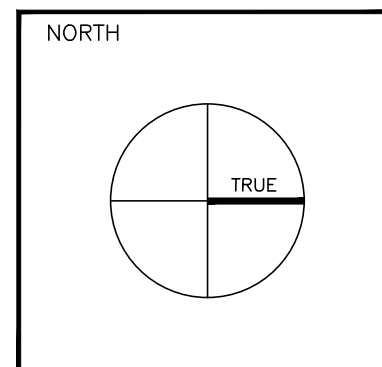
9 SOUTH ELEVATION  
A292 SCALE: 1/150

NOTE: REFER TO GRADING PLAN FOR FINISHED FLOOR ELEVATION

ALL DRAWINGS AND RELATED DOCUMENTS ARE THE COPYRIGHT PROPERTY OF ICON ARCHITECTS INC. AND MUST BE RETURNED UPON REQUEST. REPRODUCTION OF DRAWINGS AND RELATED DOCUMENTS IN WHOLE OR IN PART IS FORBIDDEN WITHOUT WRITTEN PERMISSION OF ICON ARCHITECTS INC. ALL DIMENSIONS AND MEASUREMENTS MUST BE CHECKED AND VERIFIED BY THE CONTRACTOR. THE CONTRACTOR MUST REPORT ALL DISCREPANCIES AND ERRORS OR OMISSIONS TO THE ARCHITECT IN WRITING. THIS DRAWING IS NOT FOR CONSTRUCTION UNLESS IT CLEARLY STATES "ISSUED FOR CONSTRUCTION" BY THE ARCHITECT ON THE REVISION COLUMN. DO NOT SCALE DRAWINGS.



NO.	REVISION	DATE	BY



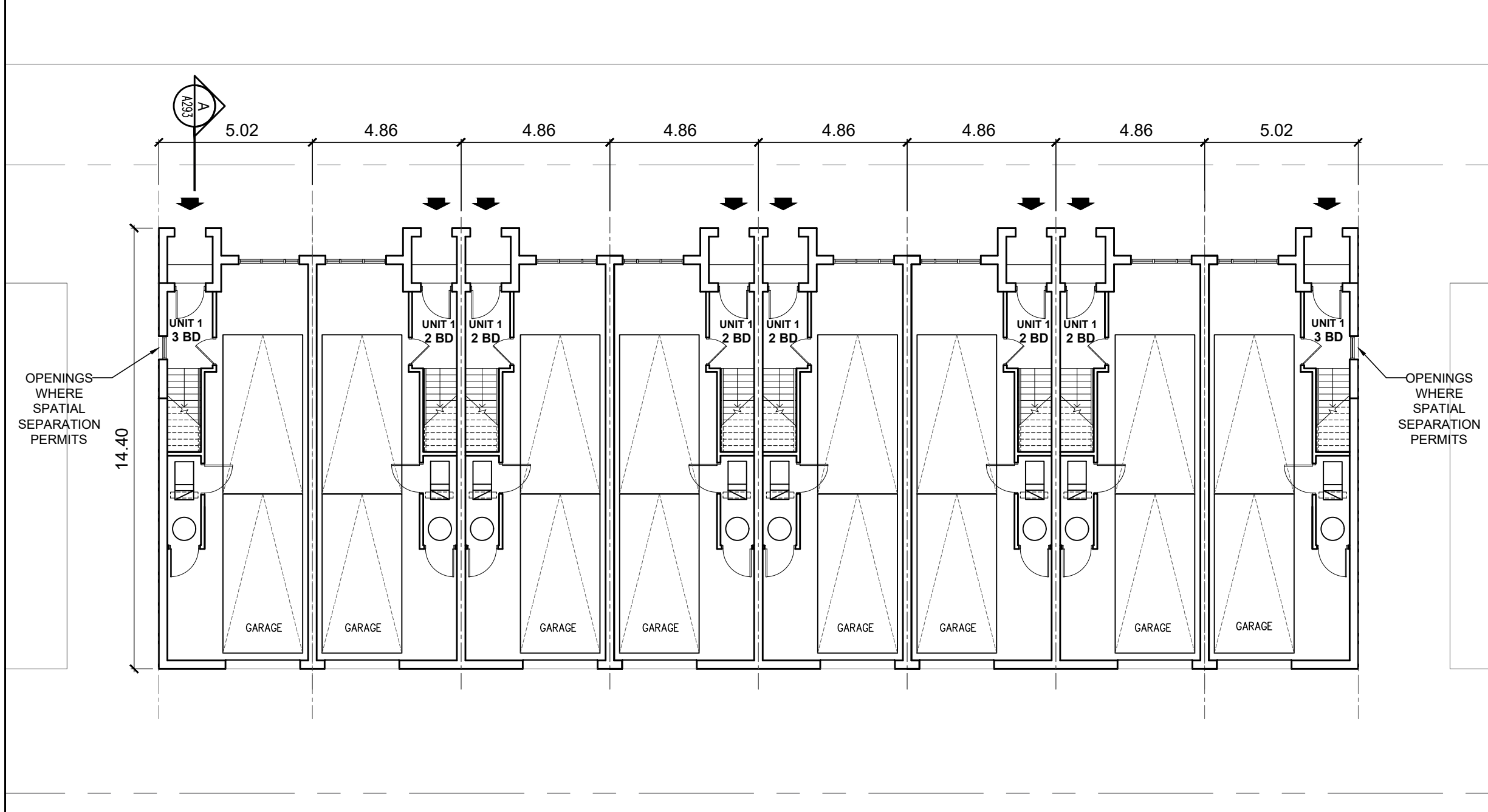
KILLALY STREET W  
(PART OF LOTS 31,32,33 CONCESSION 1 & PART OF ROAD ALLOWANCE BETWEEN TOWNSHIPS OF WAINFLEET & HUMBERSTONE, PART OF ROAD ALLOWANCE BETWEEN LOTS 32 & 33) PORT COLBORNE, ON

CONTRACTORS MUST CHECK AND VERIFY ALL DIMENSIONS ON THE JOB AND REPORT ANY DISCREPANCIES TO ARCHITECT BEFORE PROCEEDING WITH WORK. ALL PRINTS AND REPRODUCTIONS ARE THE PROPERTY OF THE ARCHITECT AND MUST BE RETURNED AT THE COMPLETION OF THE WORK. DRAWINGS SHOULD NOT BE SCALE.

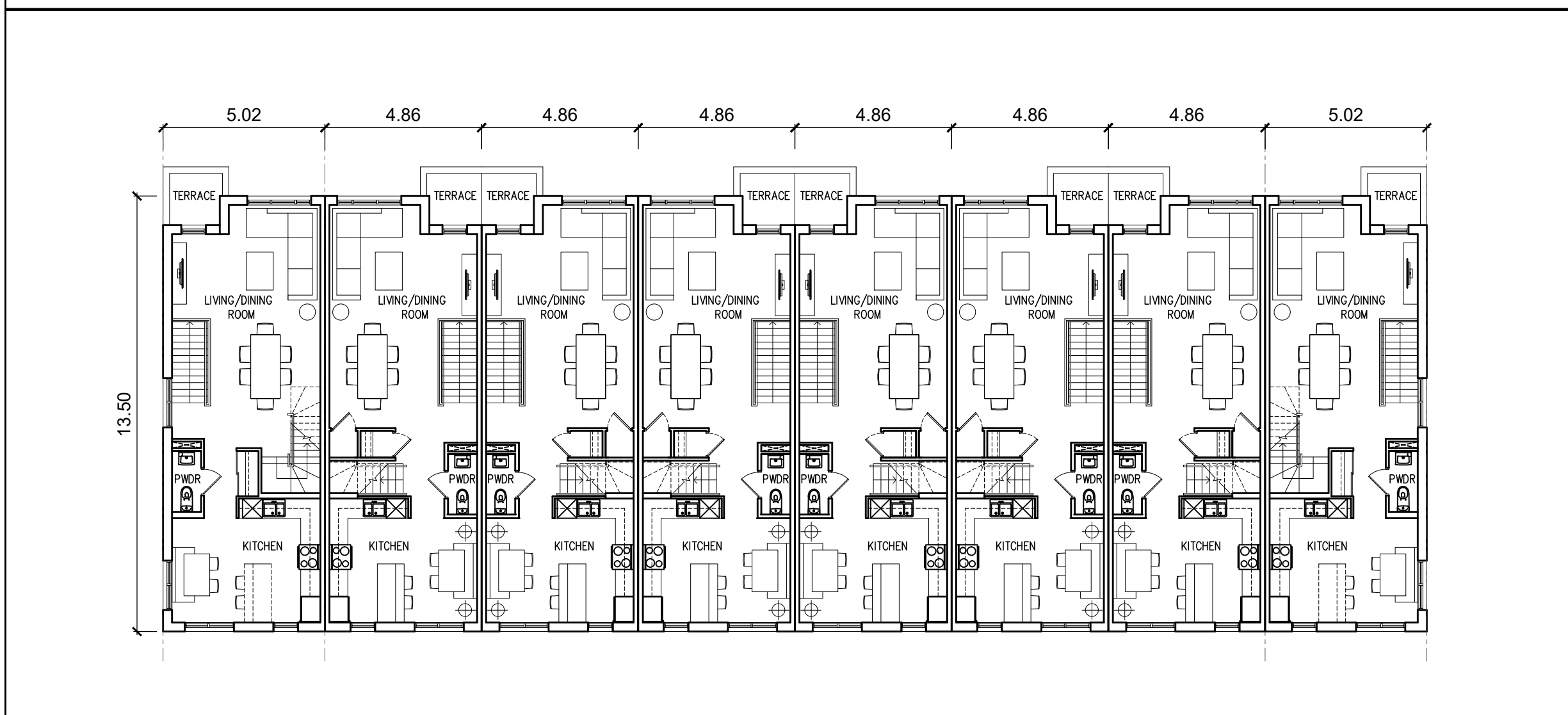
DRAWING TITLE  
**PLANS, SECTION & ELEVATIONS (REAR LANE TOWNHOUSES RL03)**  
Scale: As Noted  
Date: APR. 05, 2024  
Project No. 22129  
Drawn by: YA  
Checked by: RE  
Drawing No. A292

815 - 4788 YONGE ST. TORONTO ONTARIO M4N 1K4  
TEL: 416-224-0505 FAX: 416-224-0504

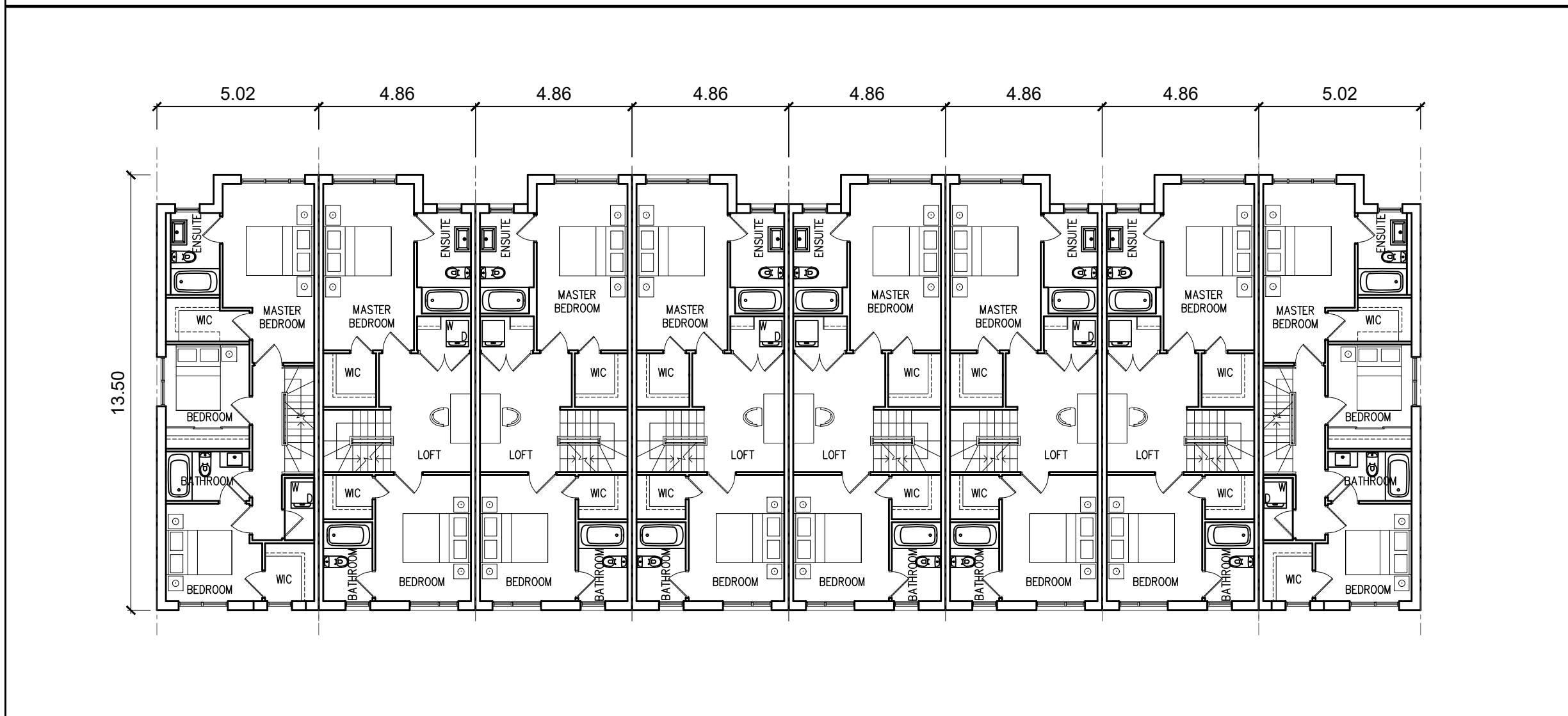




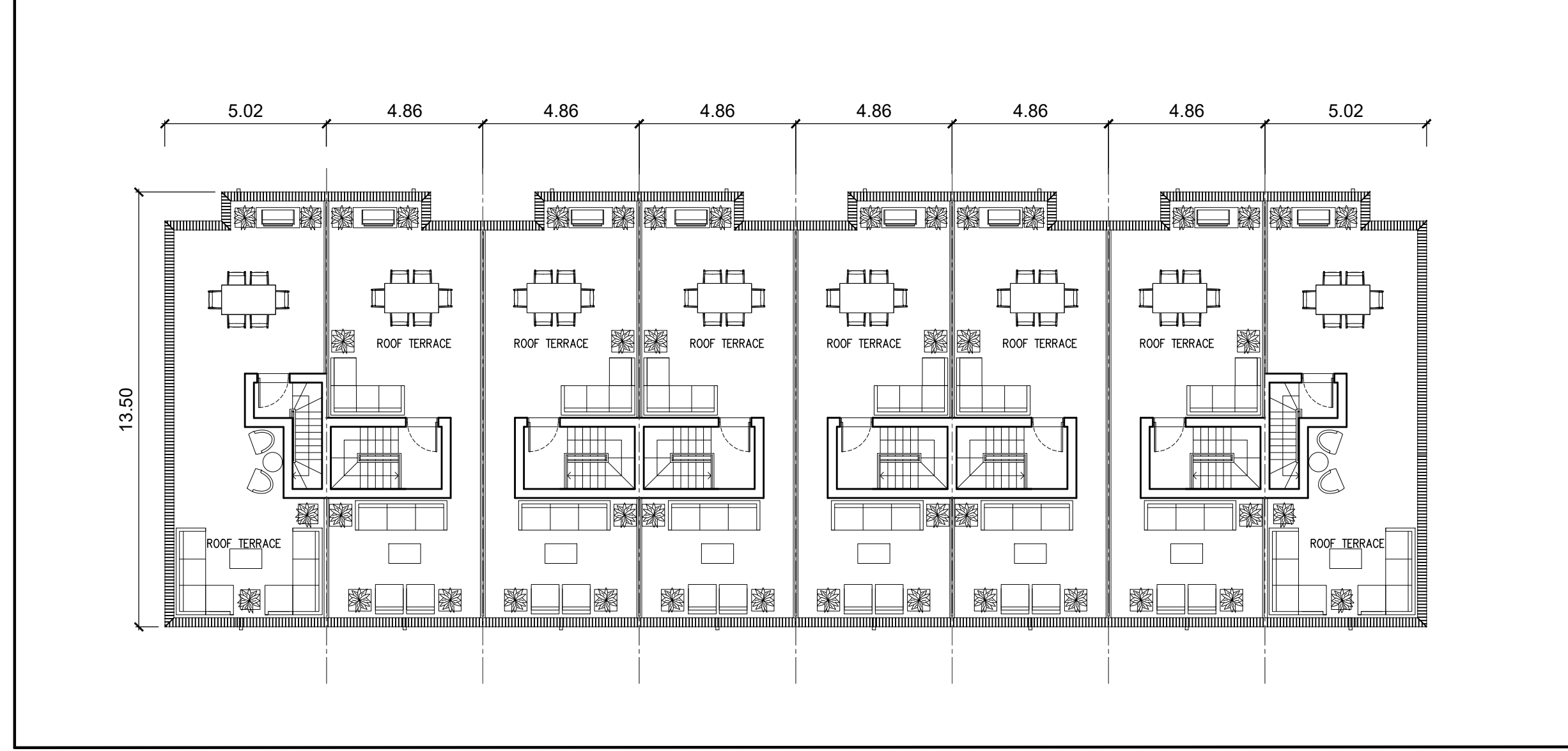
1 GROUND FLOOR PLAN  
A293 SCALE: 1/150



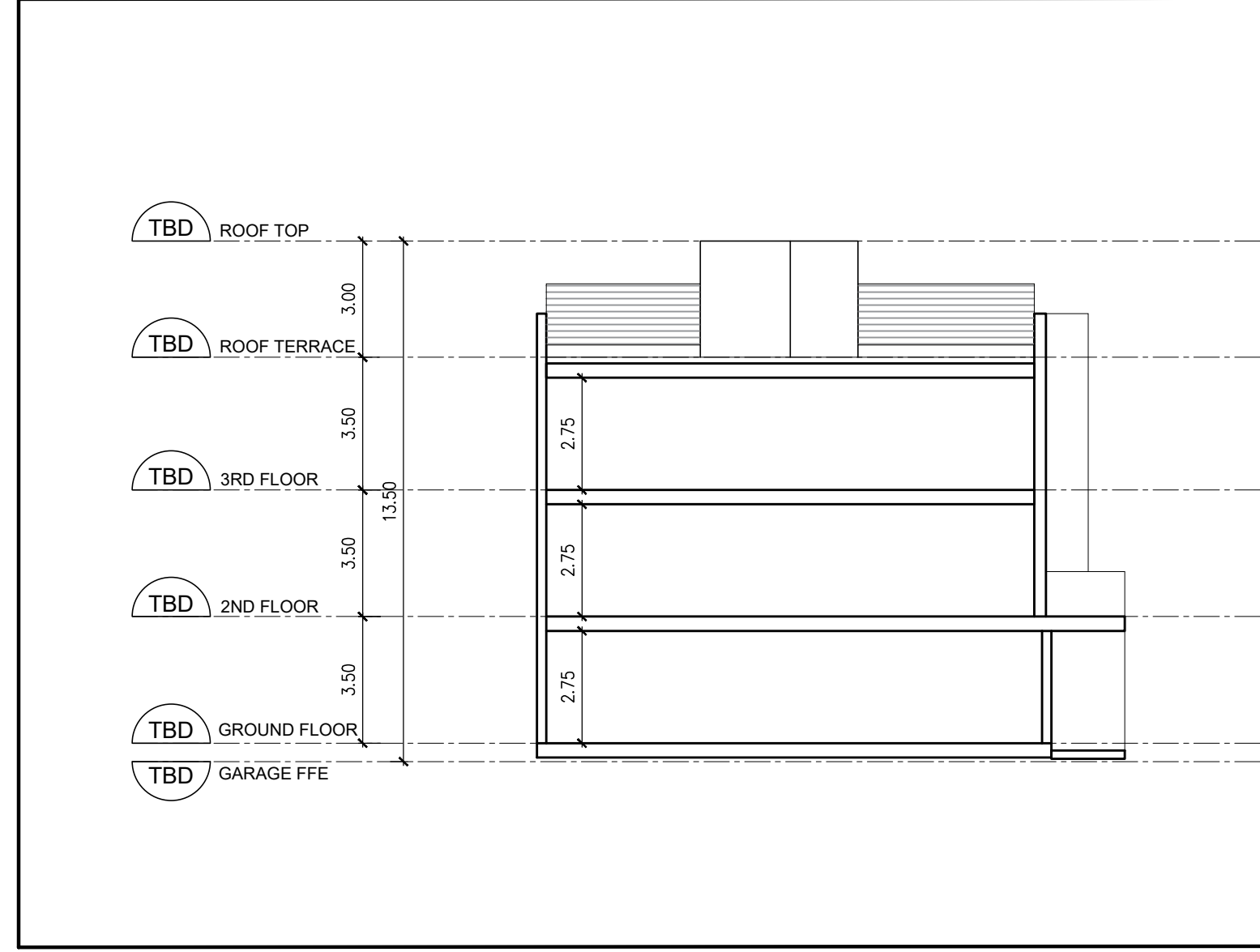
2 2ND FLOOR PLAN  
A293 SCALE: 1/150



3 3RD FLOOR PLAN  
A293 SCALE: 1/150



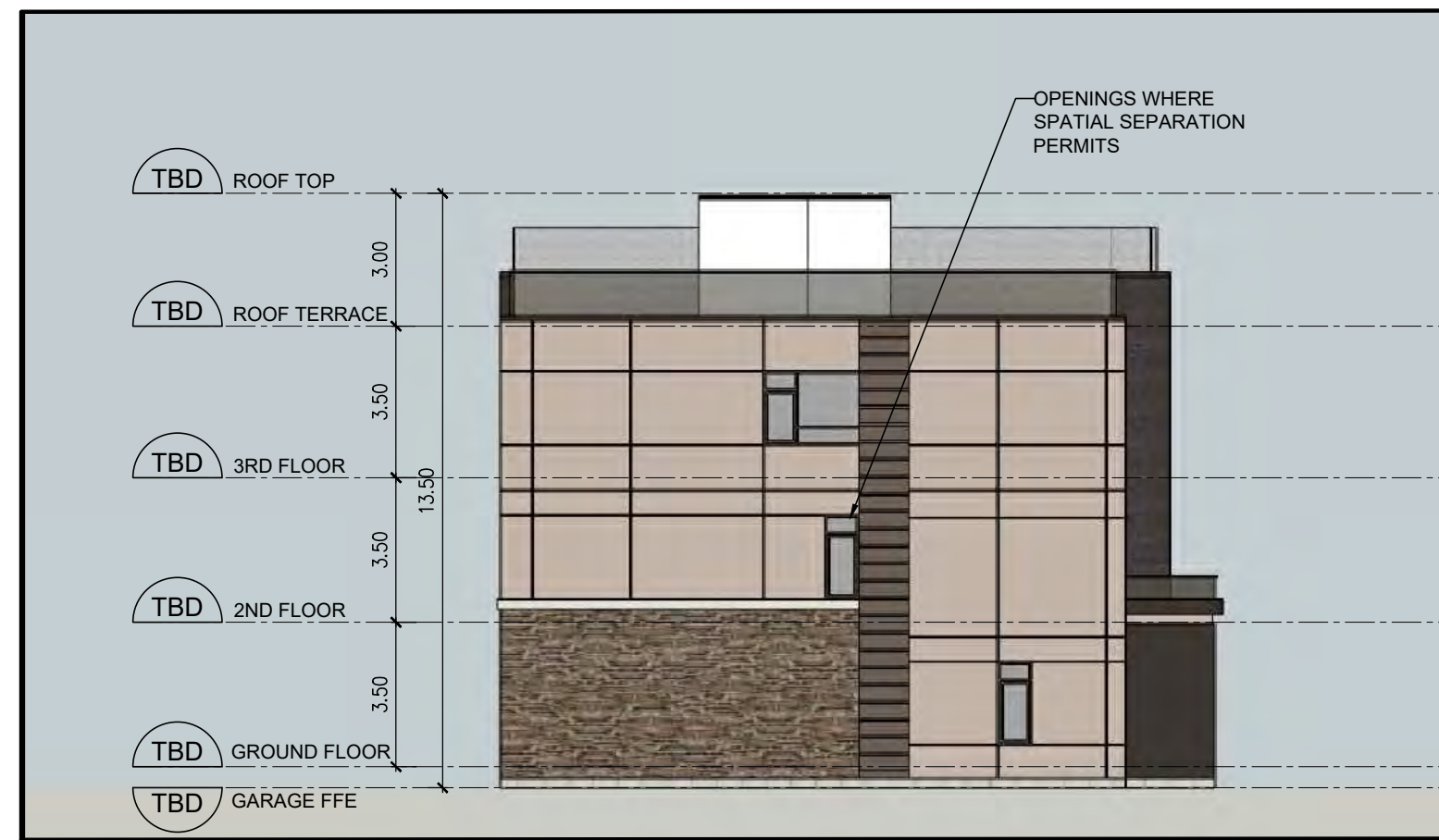
4 ROOF FLOOR PLAN  
A293 SCALE: 1/150



5 TYPICAL SCHEMATIC SECTION  
A293 SCALE: 1/150



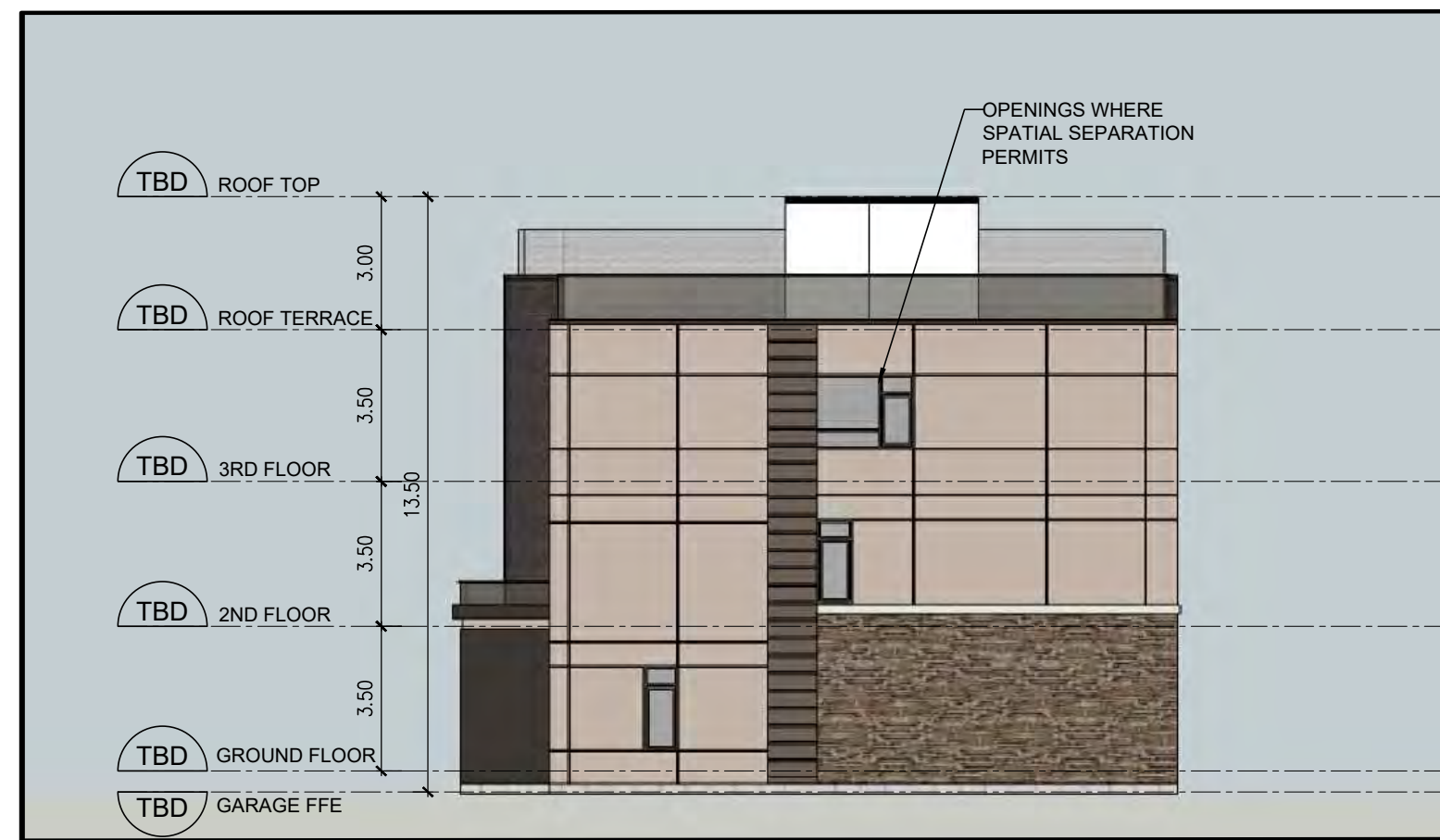
6 EAST ELEVATION  
A293 SCALE: 1/150



8 NORTH ELEVATION  
A293 SCALE: 1/150



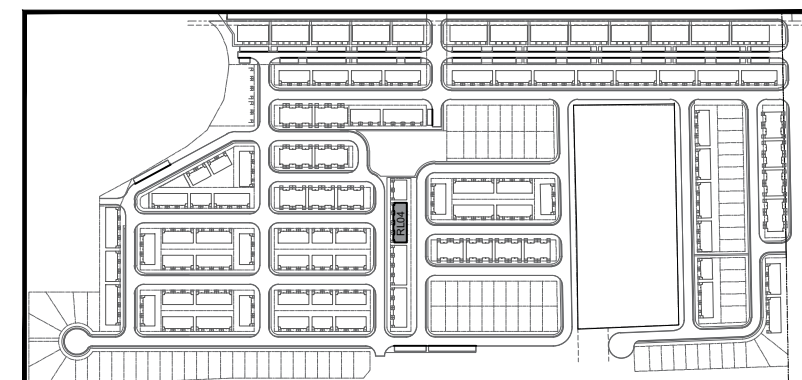
7 WEST ELEVATION  
A293 SCALE: 1/150

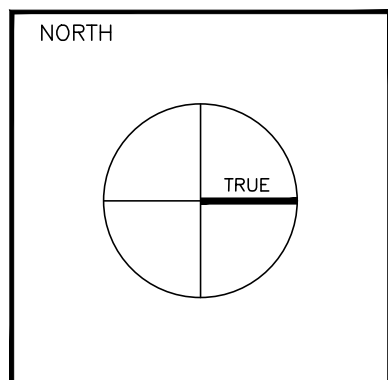


9 SOUTH ELEVATION  
A293 SCALE: 1/150

NOTE: REFER TO GRADING PLAN FOR FINISHED FLOOR ELEVATION

ALL DRAWINGS AND RELATED DOCUMENTS ARE THE COPYRIGHT PROPERTY OF ICON ARCHITECTS INC. AND MUST BE RETURNED UPON REQUEST. REPRODUCTION OF DRAWINGS AND RELATED DOCUMENTS IN WHOLE OR IN PART IS FORBIDDEN WITHOUT WRITTEN PERMISSION OF ICON ARCHITECTS INC. ALL DIMENSIONS AND MEASUREMENTS MUST BE CHECKED AND VERIFIED BY THE CONTRACTOR. THE CONTRACTOR MUST REPORT ALL DISCREPANCIES AND ERRORS OR OMISSIONS TO THE ARCHITECT IN WRITING. THIS DRAWING IS NOT FOR CONSTRUCTION UNLESS IT CLEARLY STATES "ISSUED FOR CONSTRUCTION" BY THE ARCHITECT ON THE REVISION COLUMN. DO NOT SCALE DRAWINGS.



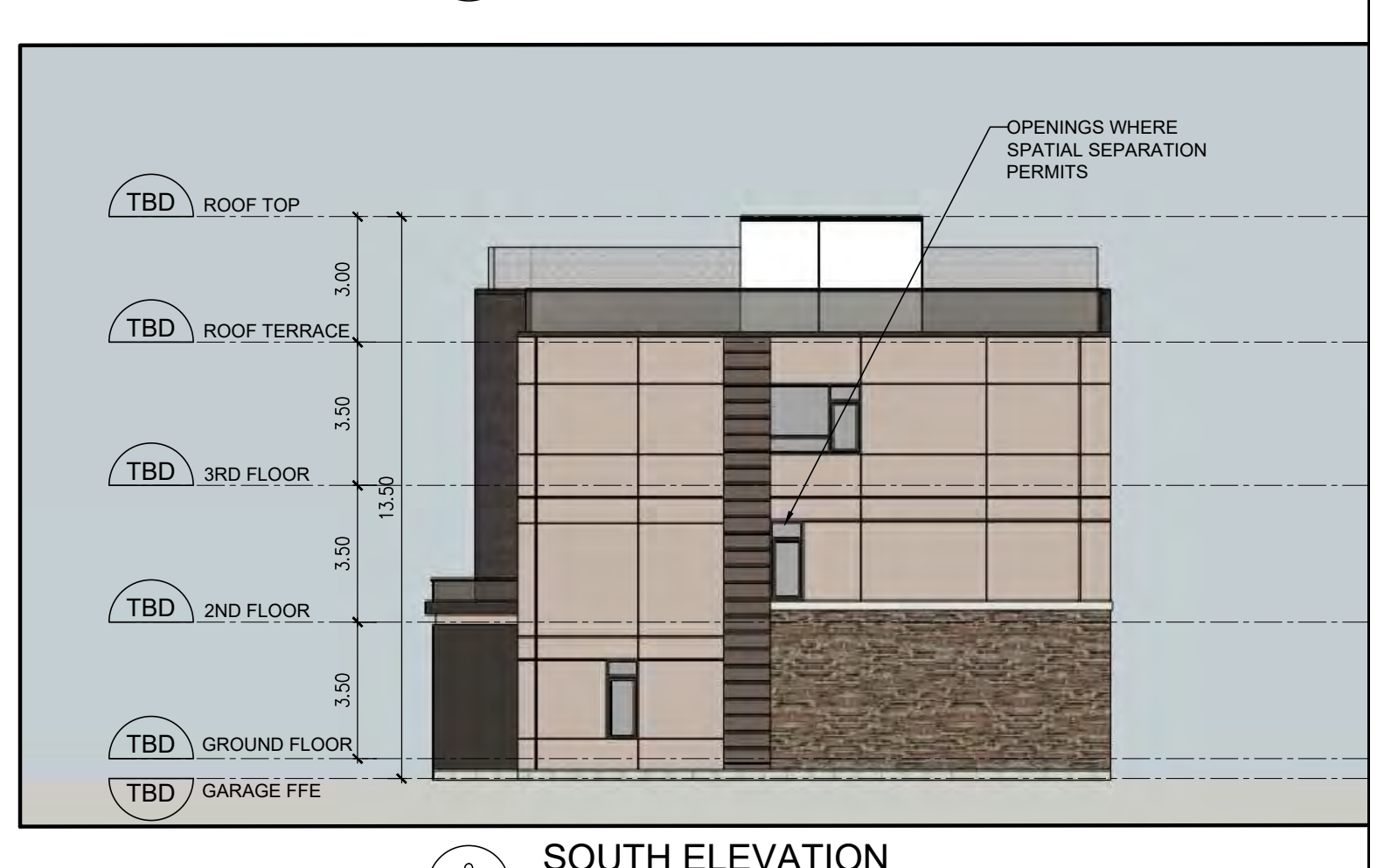
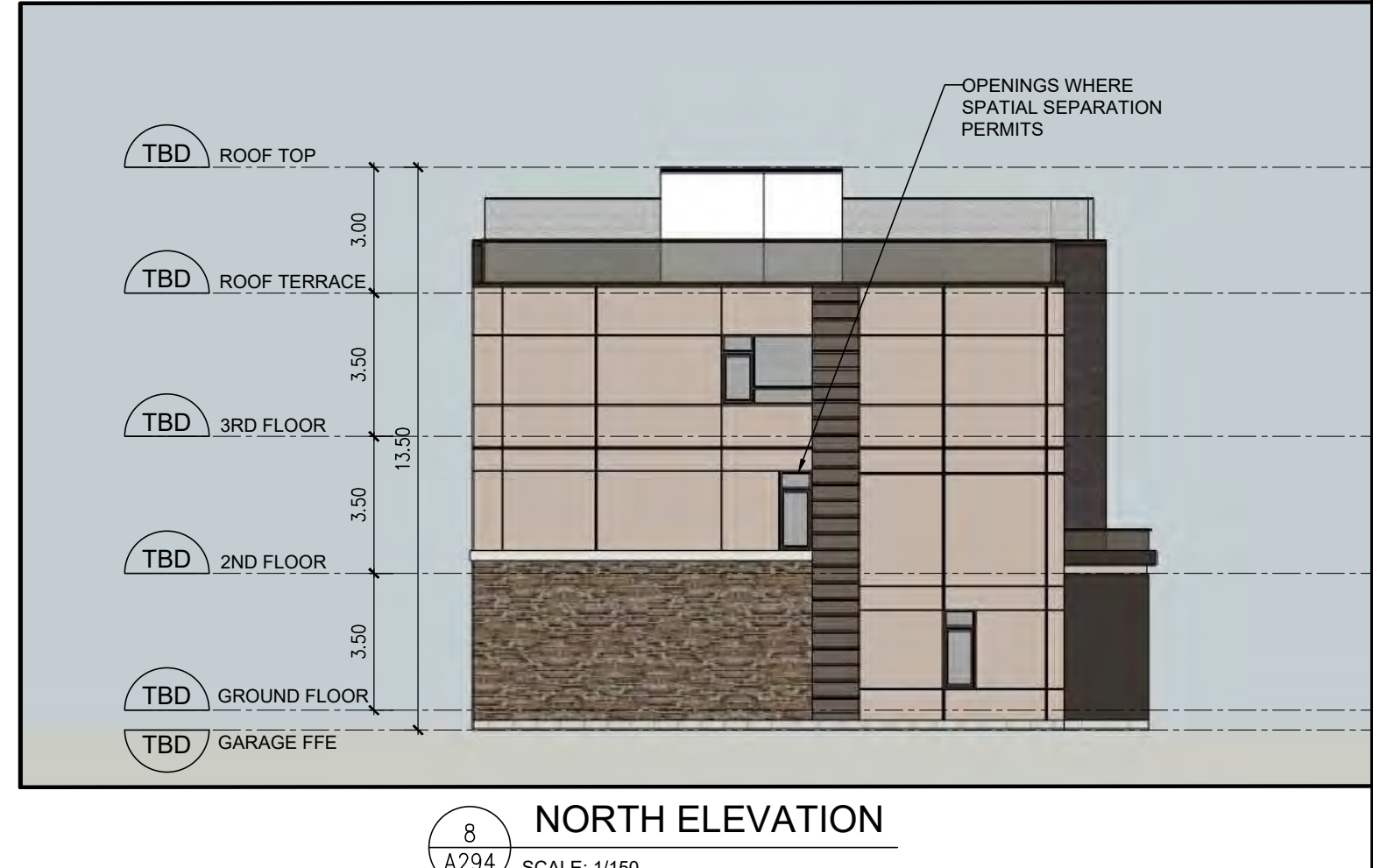
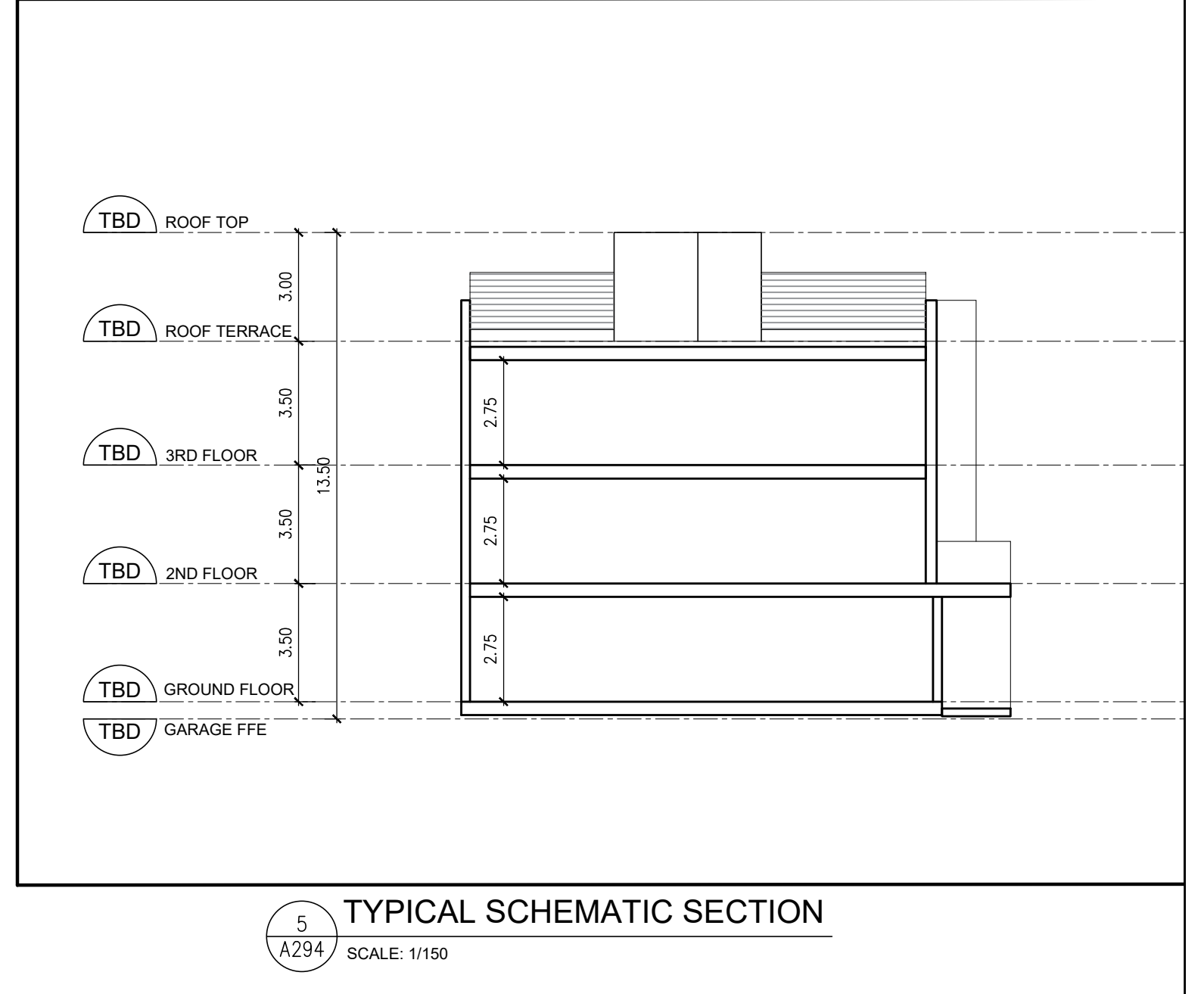
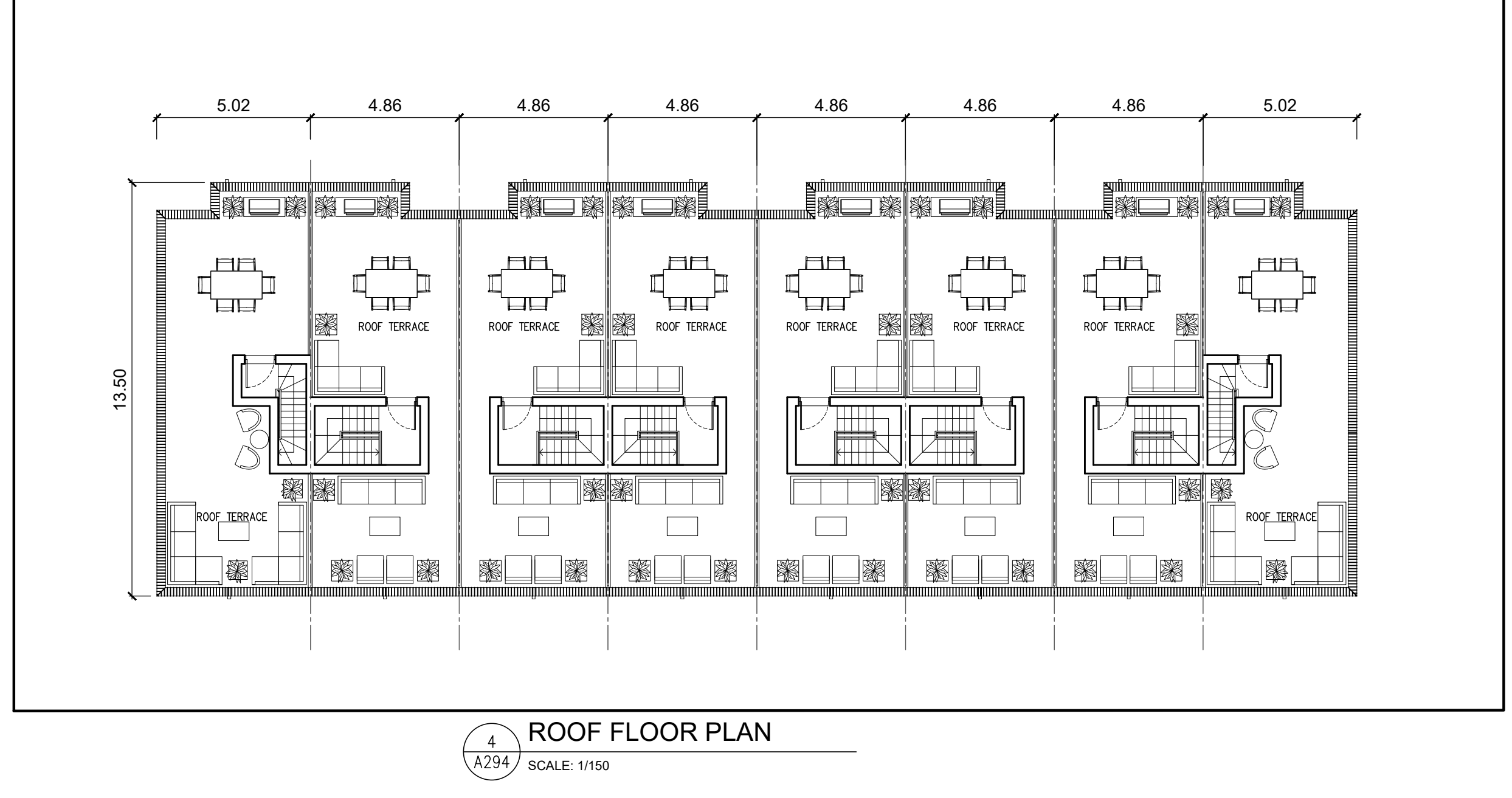
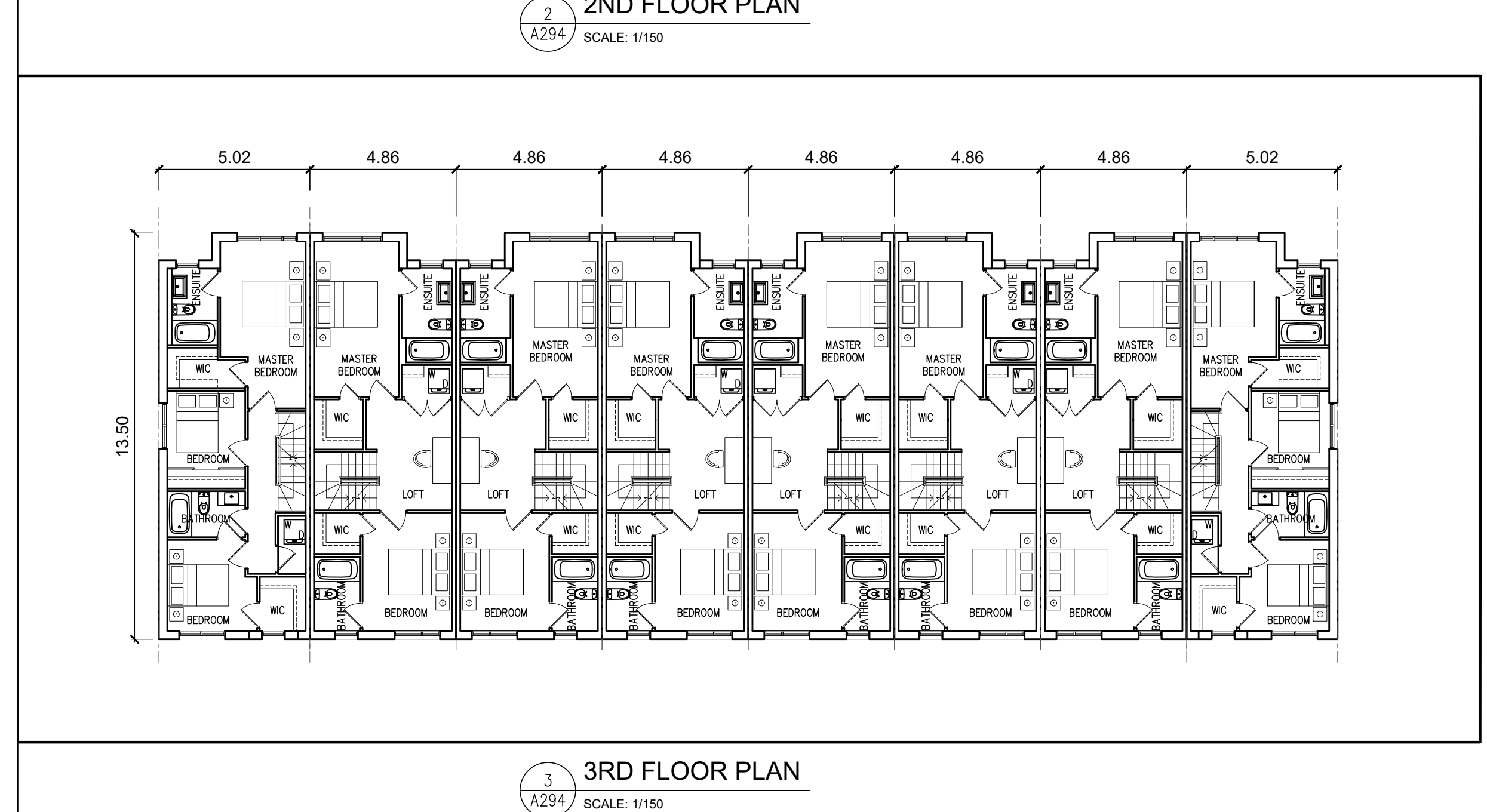
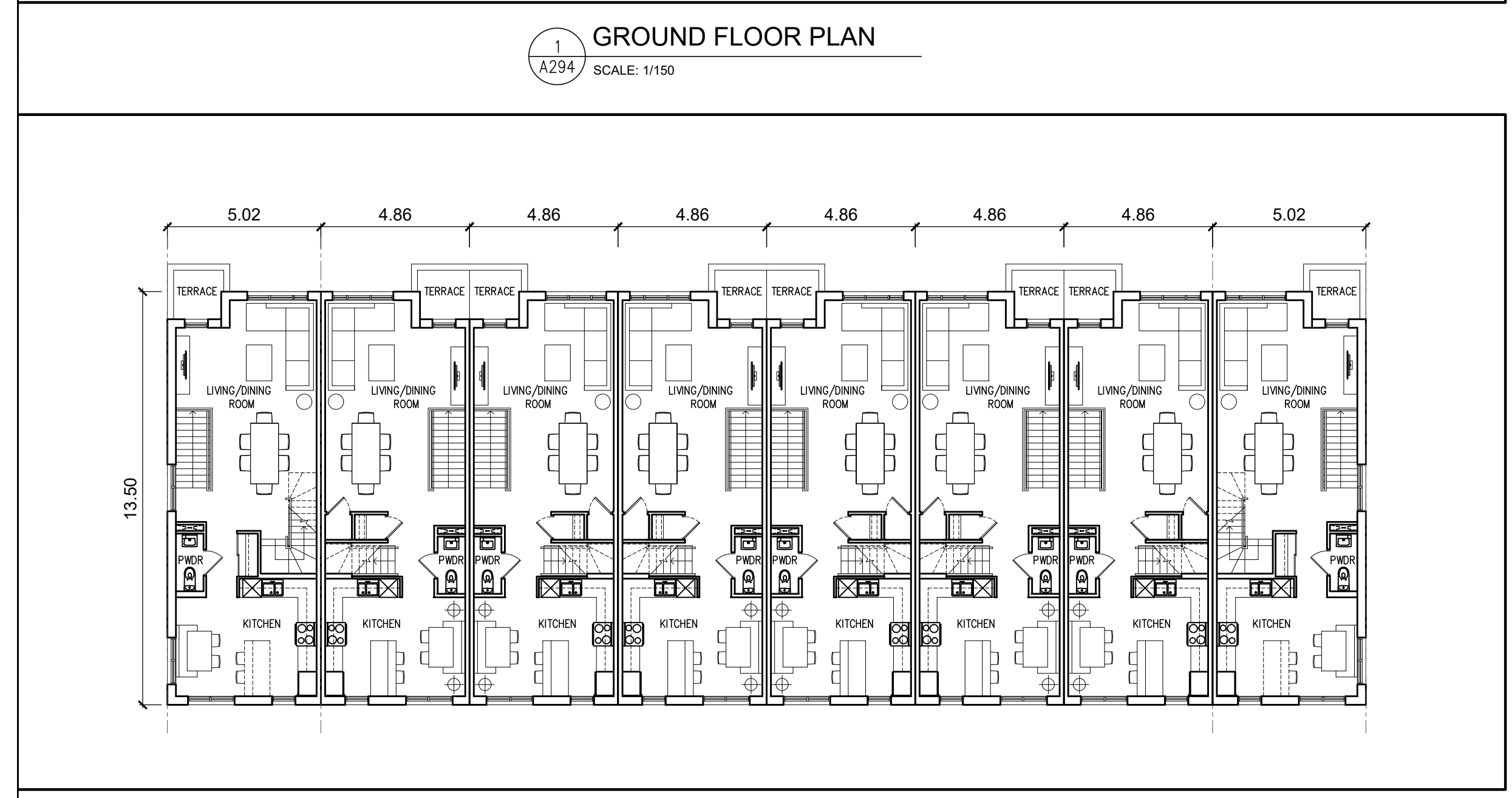
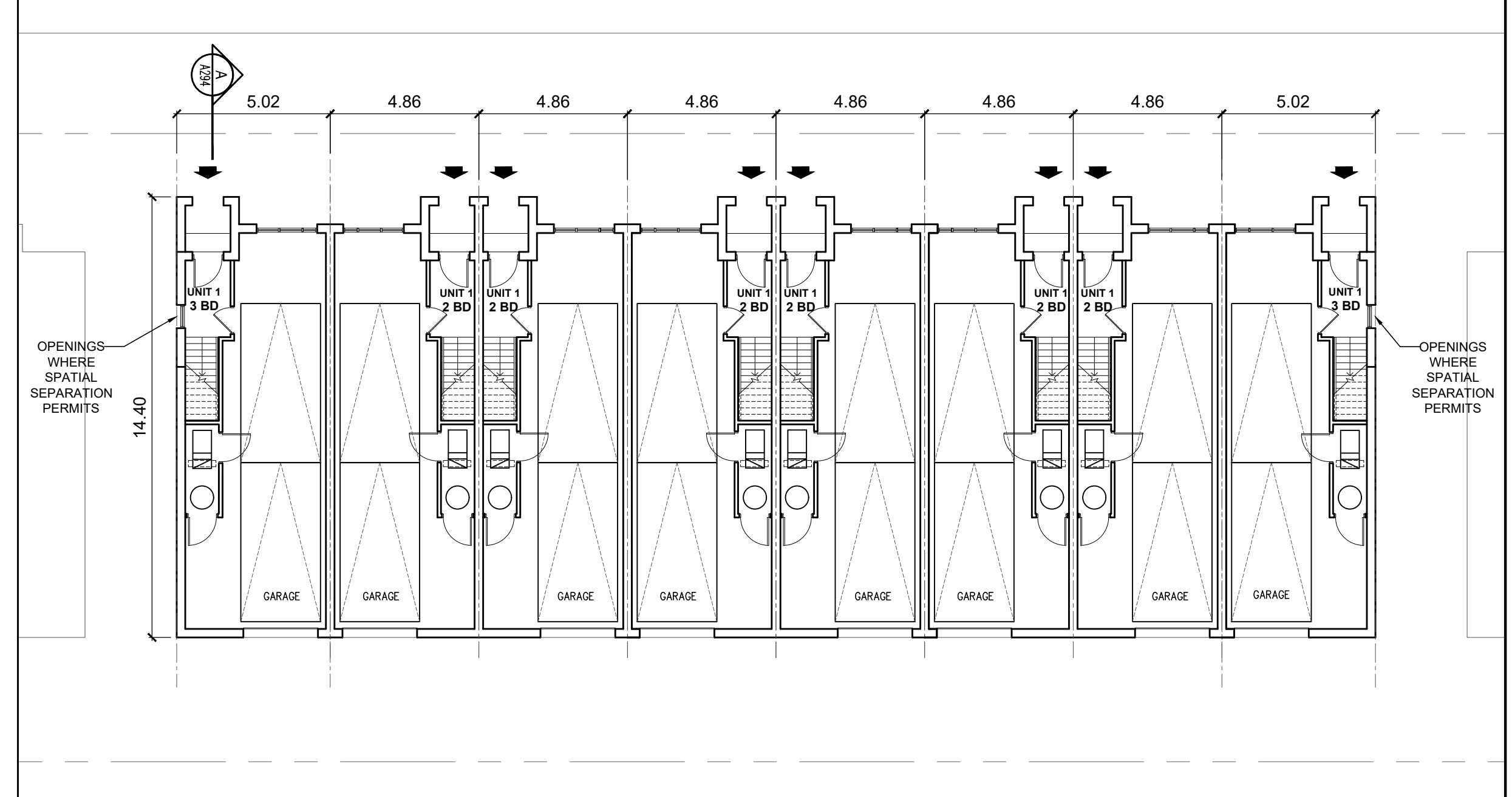



KILLALY STREET W  
(PART OF LOTS 31,32,33 CONCESSION 1 & PART OF ROAD ALLOWANCE BETWEEN TOWNSHIPS OF WAINFLEET & HUMBERSTONE, PART OF ROAD ALLOWANCE BETWEEN LOTS 32 & 33) PORT COLBORNE, ON

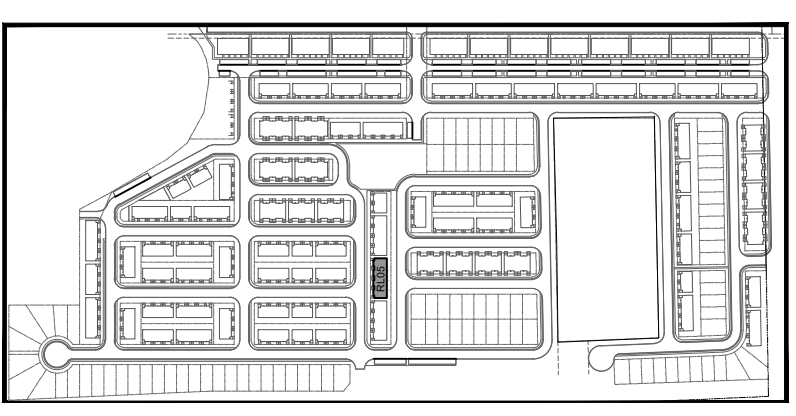
DRAWING TITLE  
**PLANS, SECTION & ELEVATIONS (REAR LANE TOWNHOUSES RL04)**  
Scale: As Noted  
Date: APR. 05, 2024  
Project No. 22129  
Drawn by: YA  
Checked by: RE  
Drawing No. A293

815 - 4788 YONGE ST. TORONTO ONTARIO M4M 1A4  
TEL: 416-224-0505 FAX: 416-224-0504


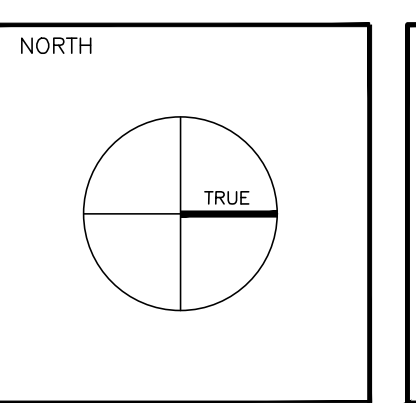




ALL DRAWINGS AND RELATED DOCUMENTS ARE THE COPYRIGHT PROPERTY OF ICON ARCHITECTS INC. AND MUST BE RETURNED UPON REQUEST. REPRODUCTION OF DRAWINGS AND RELATED DOCUMENTS IN WHOLE OR IN PART IS FORBIDDEN WITHOUT WRITTEN PERMISSION OF ICON ARCHITECTS INC. ALL DIMENSIONS AND MEASUREMENTS MUST BE CHECKED AND VERIFIED BY THE CONTRACTOR. THE CONTRACTOR MUST REPORT ALL DISCREPANCIES AND ERRORS OR OMISSIONS TO THE ARCHITECT IN WRITING. THIS DRAWING IS NOT FOR CONSTRUCTION UNLESS IT CLEARLY STATES "ISSUED FOR CONSTRUCTION" BY THE ARCHITECT ON THE REVISION COLUMN. DO NOT SCALE DRAWINGS.



NO.	REVISION	DATE	BY



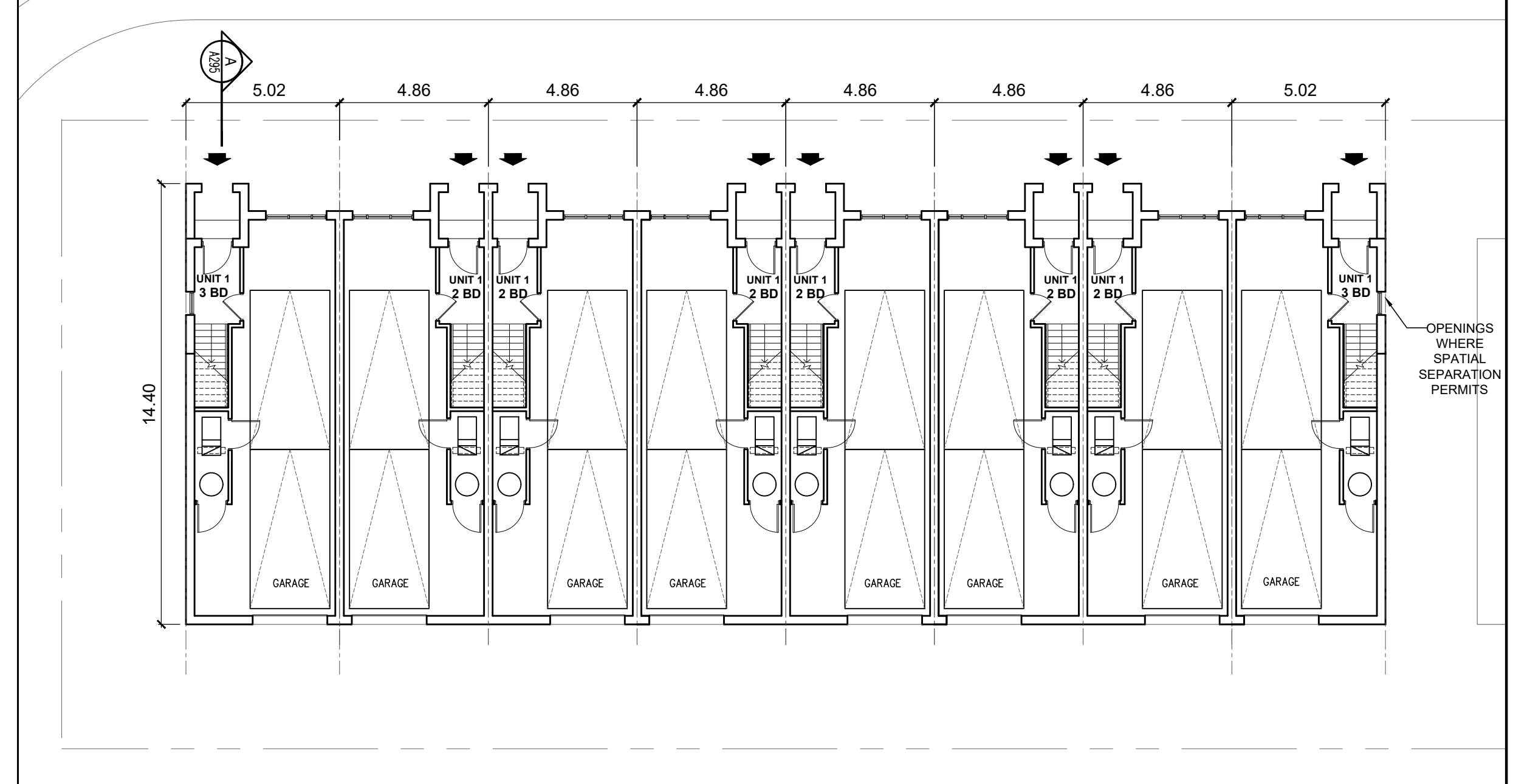
KILLALY STREET W  
(PART OF LOTS 31,32,33 CONCESSION 1 & PART OF ROAD ALLOWANCE BETWEEN TOWNSHIPS OF WAINFLEET & HUMBERSTONE, PART OF ROAD ALLOWANCE BETWEEN LOTS 32 & 33) PORT COLBORNE, ON

DRAWING TITLE  
PLANS, SECTION & ELEVATIONS  
(REAR LANE TOWNHOUSES RL05)  
Scale:  
As Noted  
Date:  
APR. 05, 2024  
Project No.  
22129

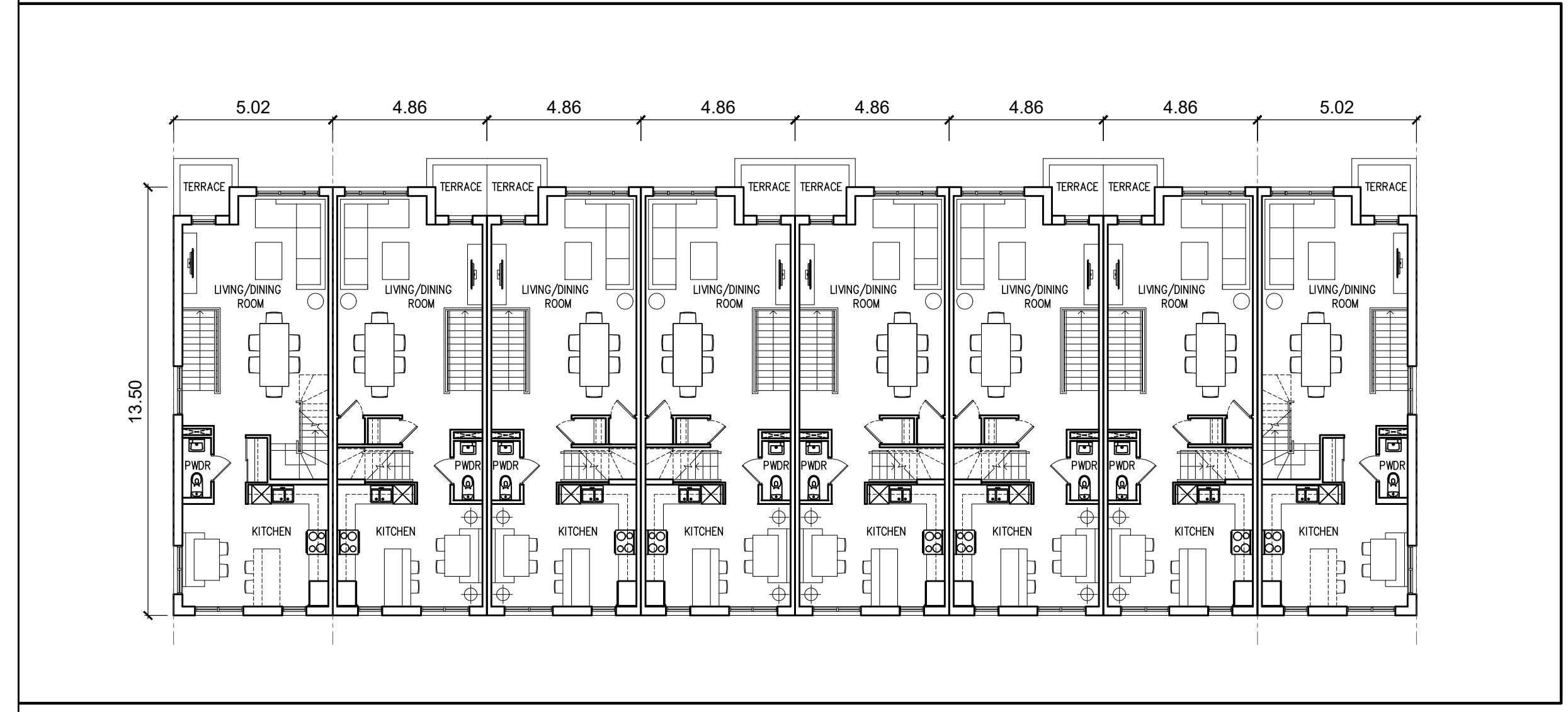
Drawn by:  
YA  
Checked by:  
RE  
Drawing No.  
A294

615 - 4789 YONGE ST. TORONTO ONTARIO M4N 1M4  
TEL: 416-224-0505 FAX: 416-224-0504  
**ICON ARCHITECTS**

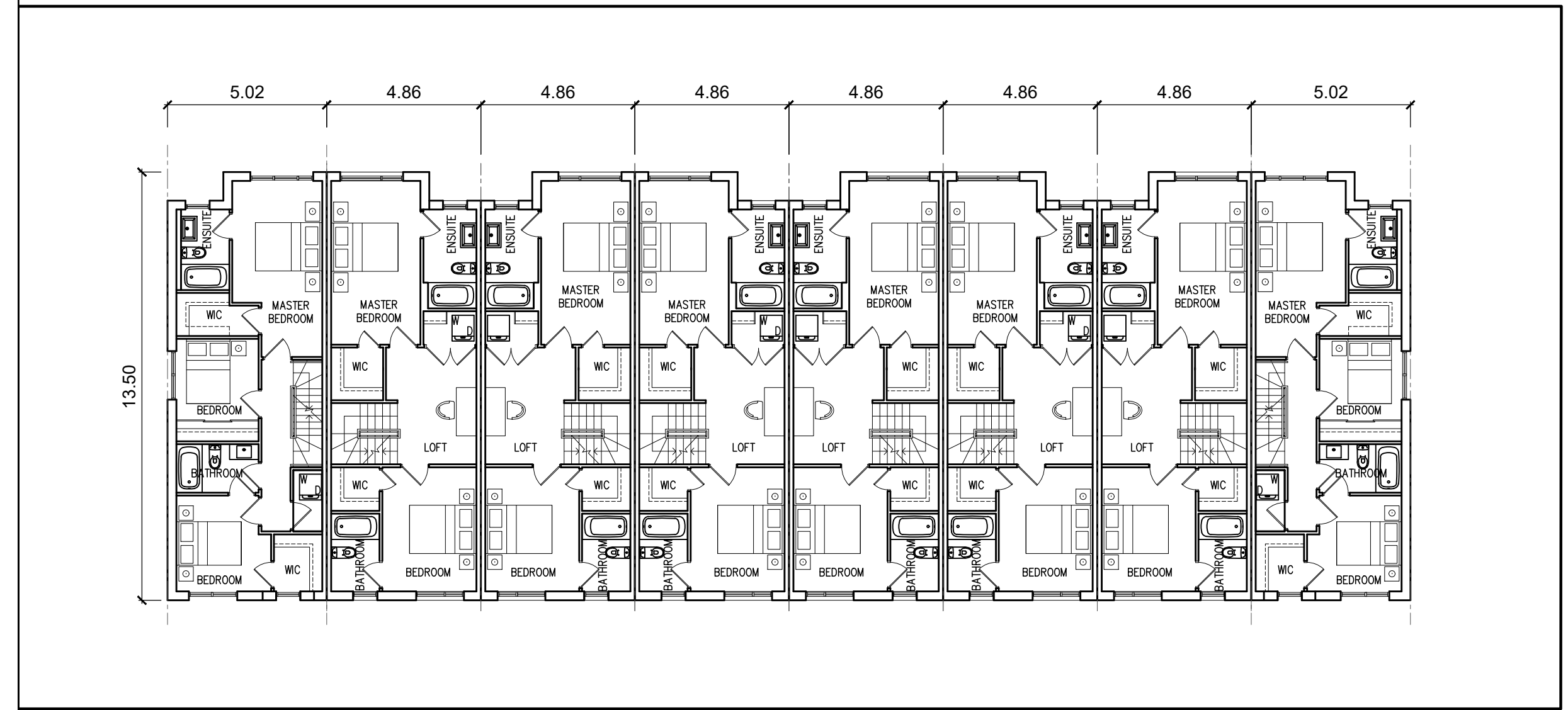
NOTE: REFER TO GRADING PLAN FOR FINISHED FLOOR ELEVATION



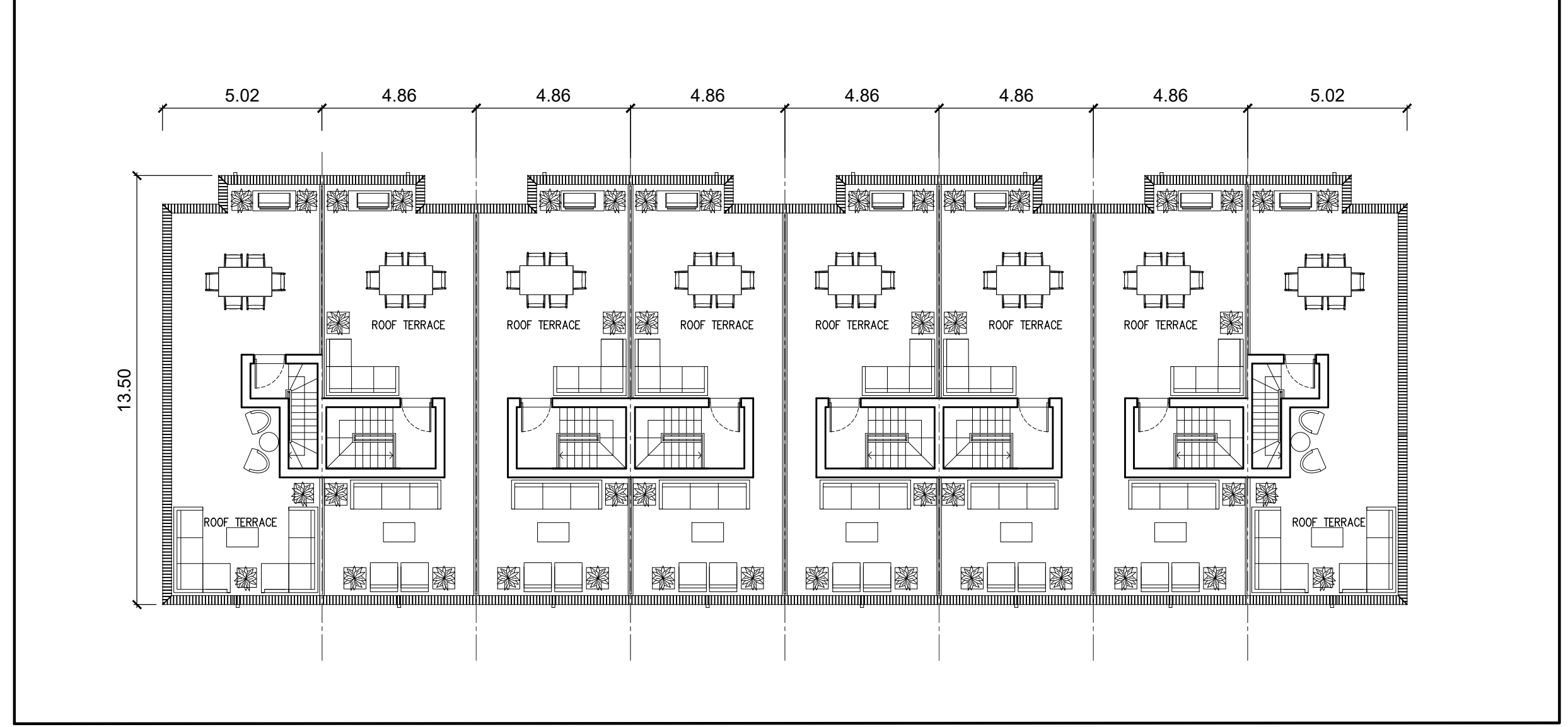
1 GROUND FLOOR PLAN  
A295 SCALE: 1/150



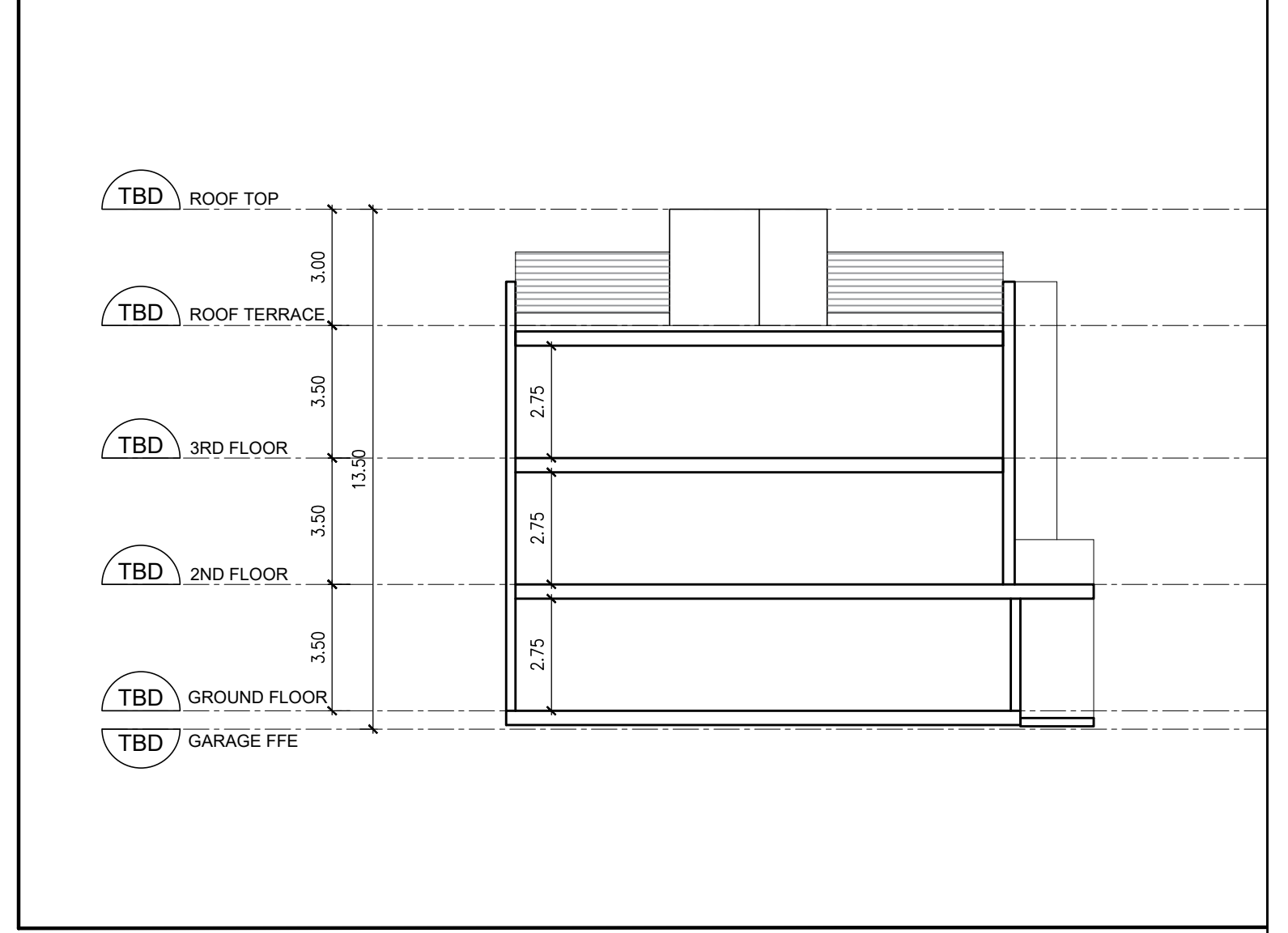
2 2ND FLOOR PLAN  
A295 SCALE: 1/150



3 3RD FLOOR PLAN  
A295 SCALE: 1/150



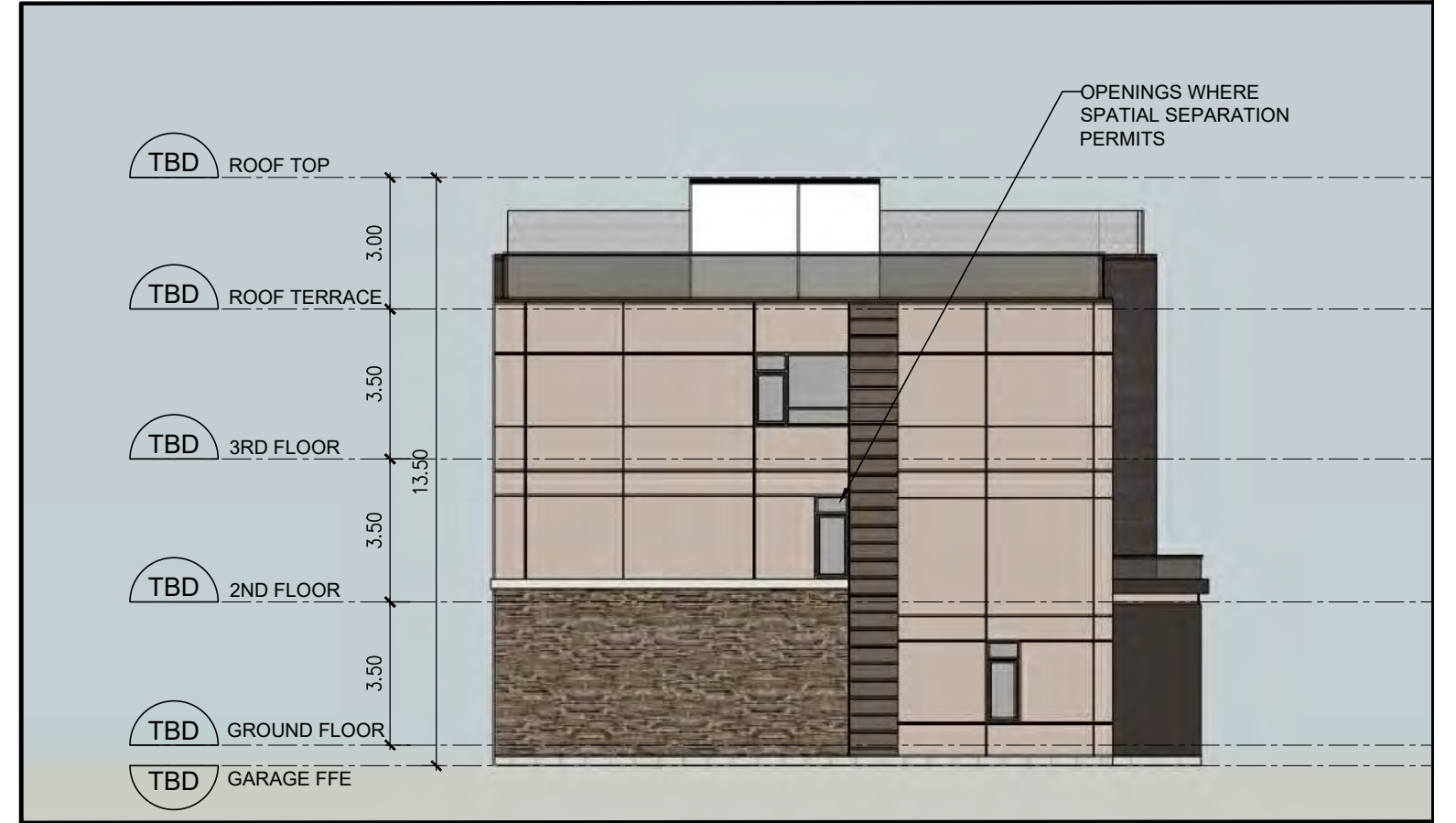
4 ROOF FLOOR PLAN  
A295 SCALE: 1/150



5 TYPICAL SCHEMATIC SECTION  
A295 SCALE: 1/150



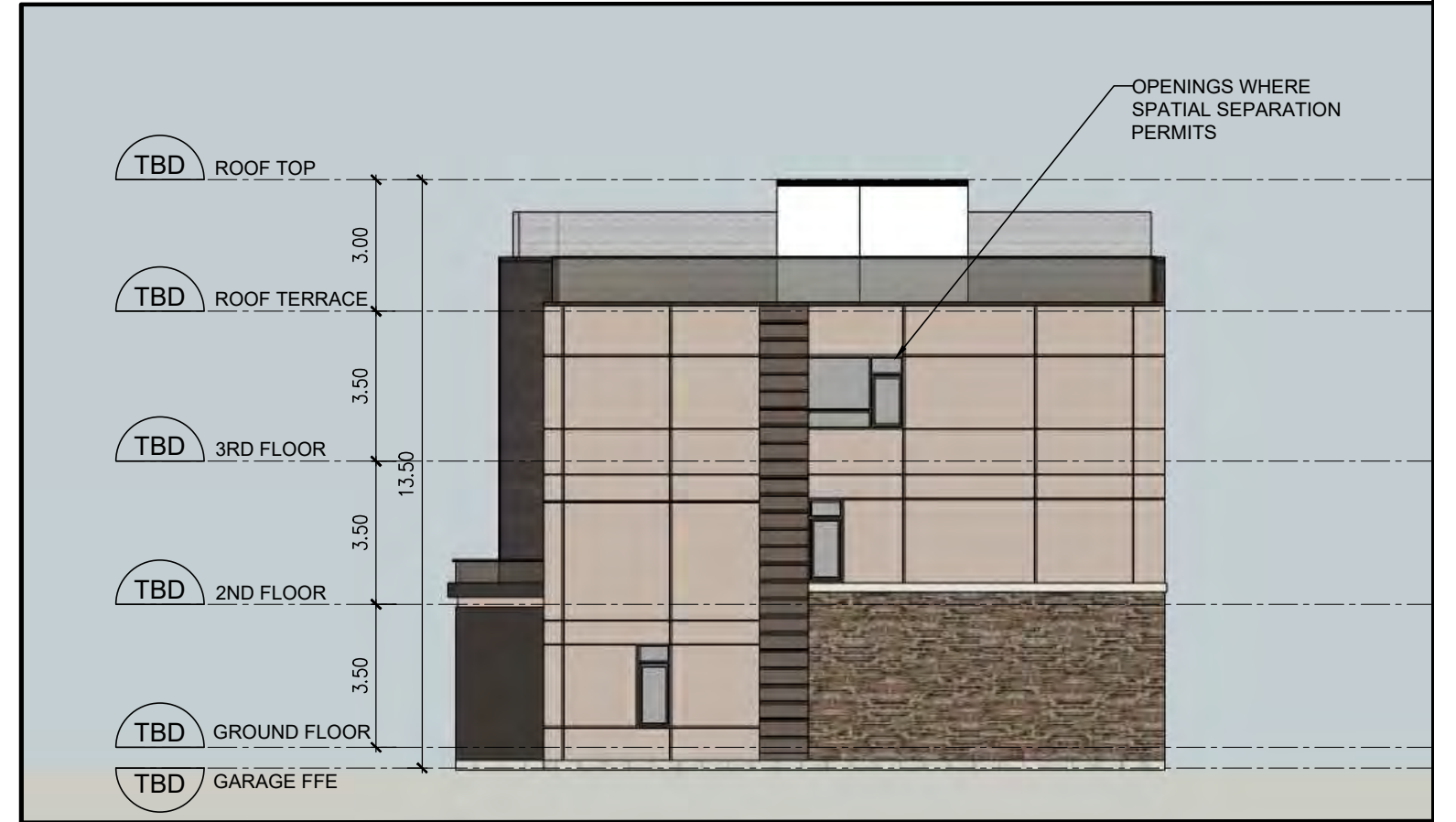
6 EAST ELEVATION  
A295 SCALE: 1/150



8 NORTH ELEVATION  
A295 SCALE: 1/150



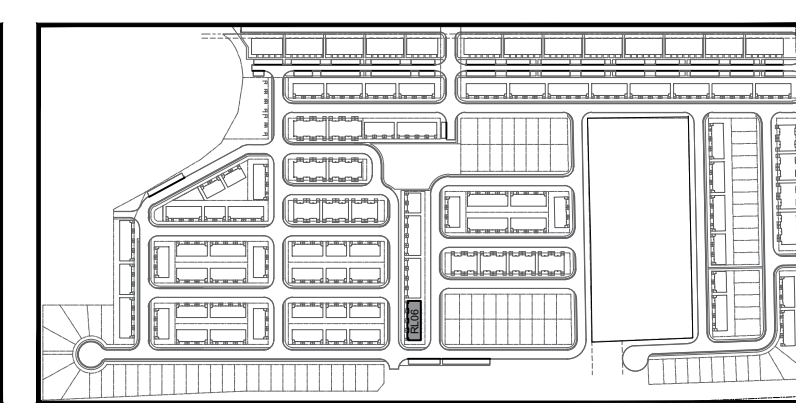
7 WEST ELEVATION  
A295 SCALE: 1/150

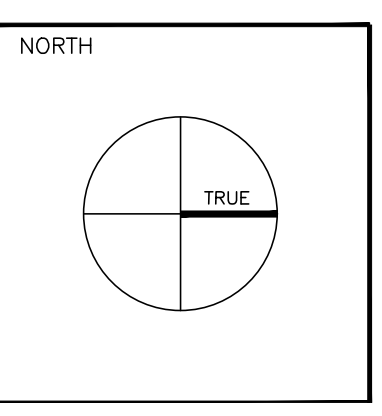


9 SOUTH ELEVATION  
A295 SCALE: 1/150

NOTE: REFER TO GRADING PLAN FOR FINISHED FLOOR ELEVATION

ALL DRAWINGS AND RELATED DOCUMENTS ARE THE COPYRIGHT PROPERTY OF ICON ARCHITECTS INC. AND MUST BE RETURNED UPON REQUEST. REPRODUCTION OF DRAWINGS AND RELATED DOCUMENTS IN WHOLE OR IN PART IS FORBIDDEN WITHOUT WRITTEN PERMISSION OF ICON ARCHITECTS INC. ALL DIMENSIONS AND MEASUREMENTS MUST BE CHECKED AND VERIFIED BY THE CONTRACTOR. THE CONTRACTOR MUST REPORT ALL DISCREPANCIES AND ERRORS OR OMISSIONS TO THE ARCHITECT IN WRITING. THIS DRAWING IS NOT FOR CONSTRUCTION UNLESS IT CLEARLY STATES "ISSUED FOR CONSTRUCTION" BY THE ARCHITECT ON THE REVISION COLUMN. DO NOT SCALE DRAWINGS.



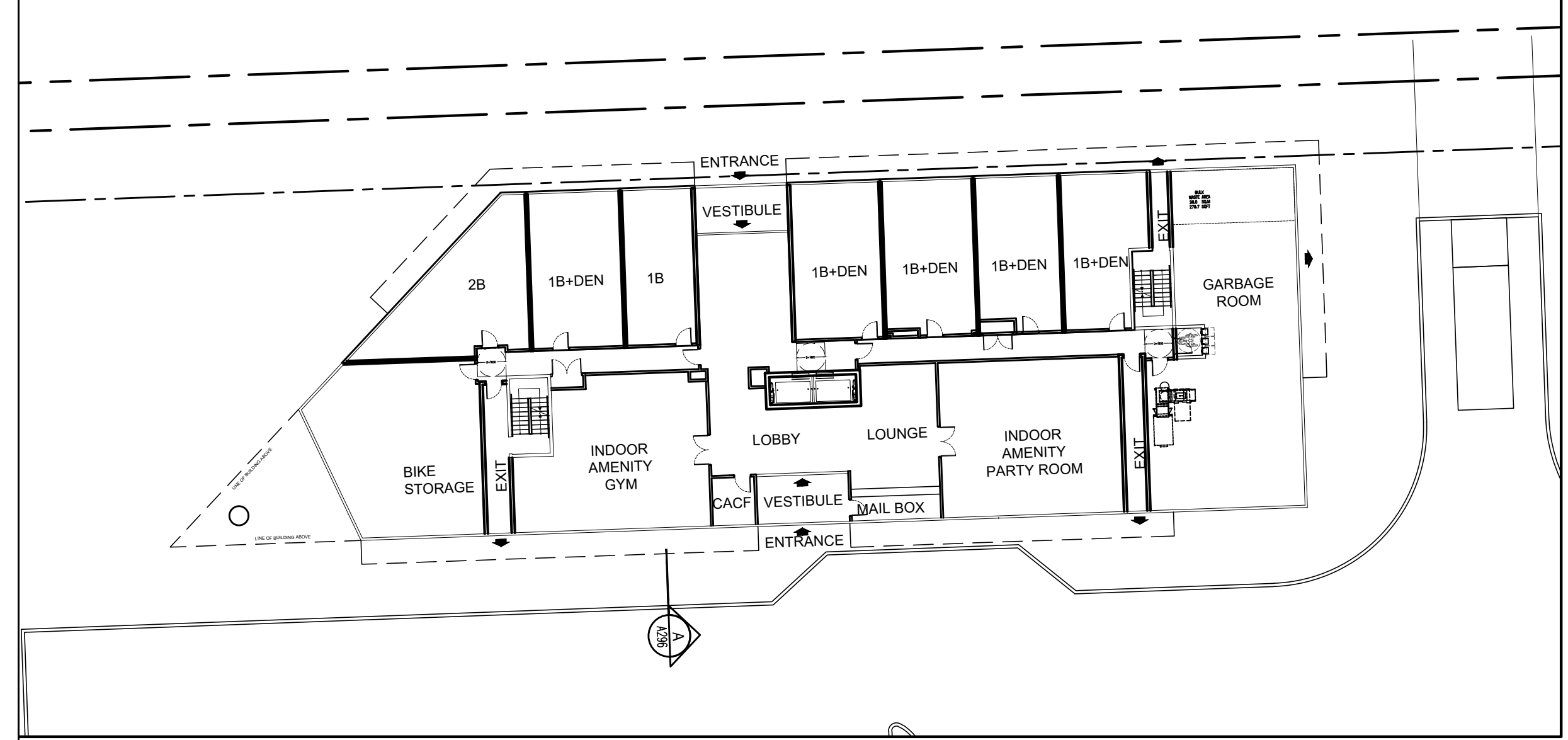



KILLALY STREET W  
(PART OF LOTS 31,32,33 CONCESSION 1 & PART OF ROAD ALLOWANCE BETWEEN TOWNSHIPS OF WAINFLEET & HUMBERSTONE, PART OF ROAD ALLOWANCE BETWEEN LOTS 32 & 33) PORT COLBORNE, ON

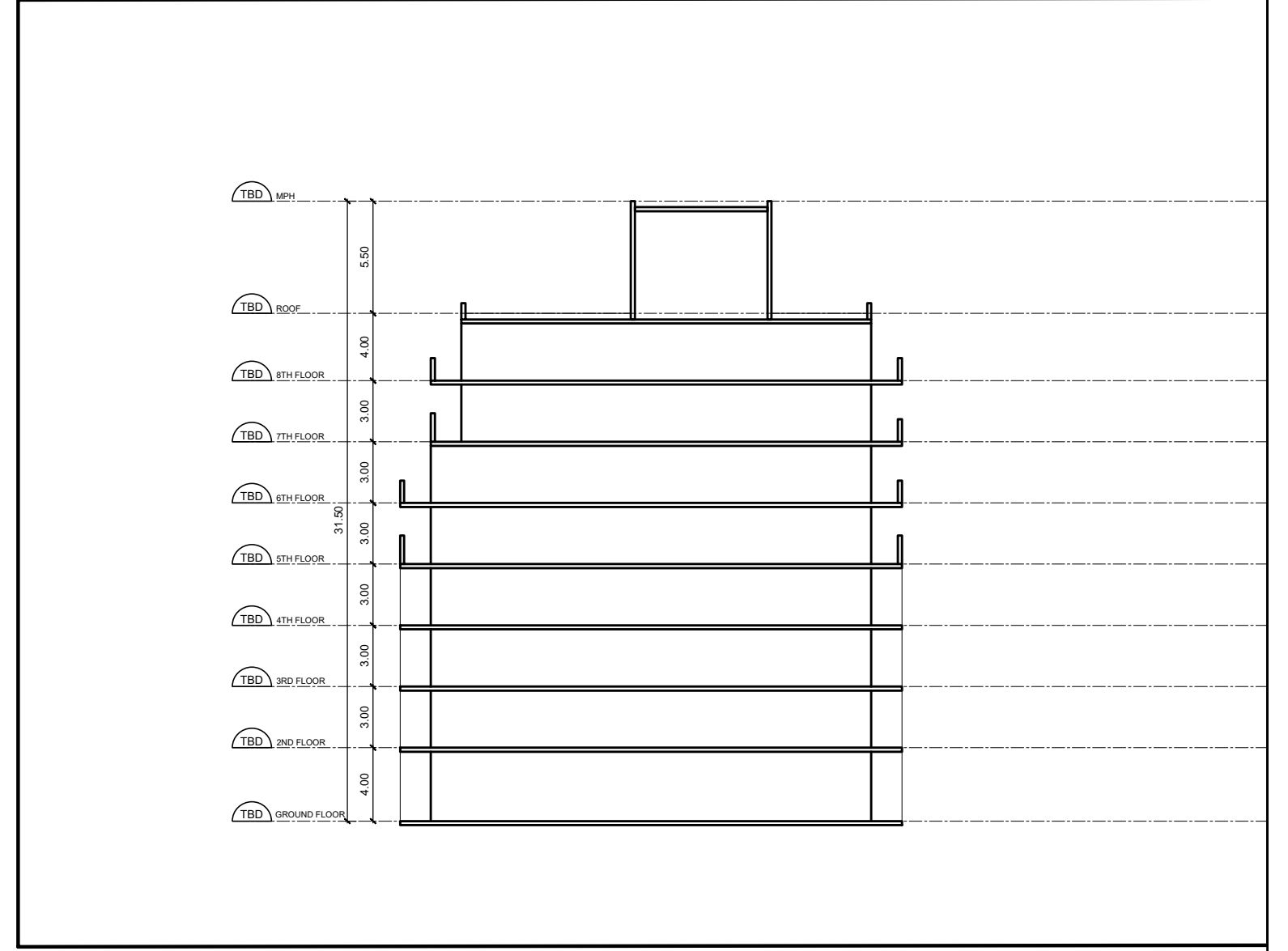
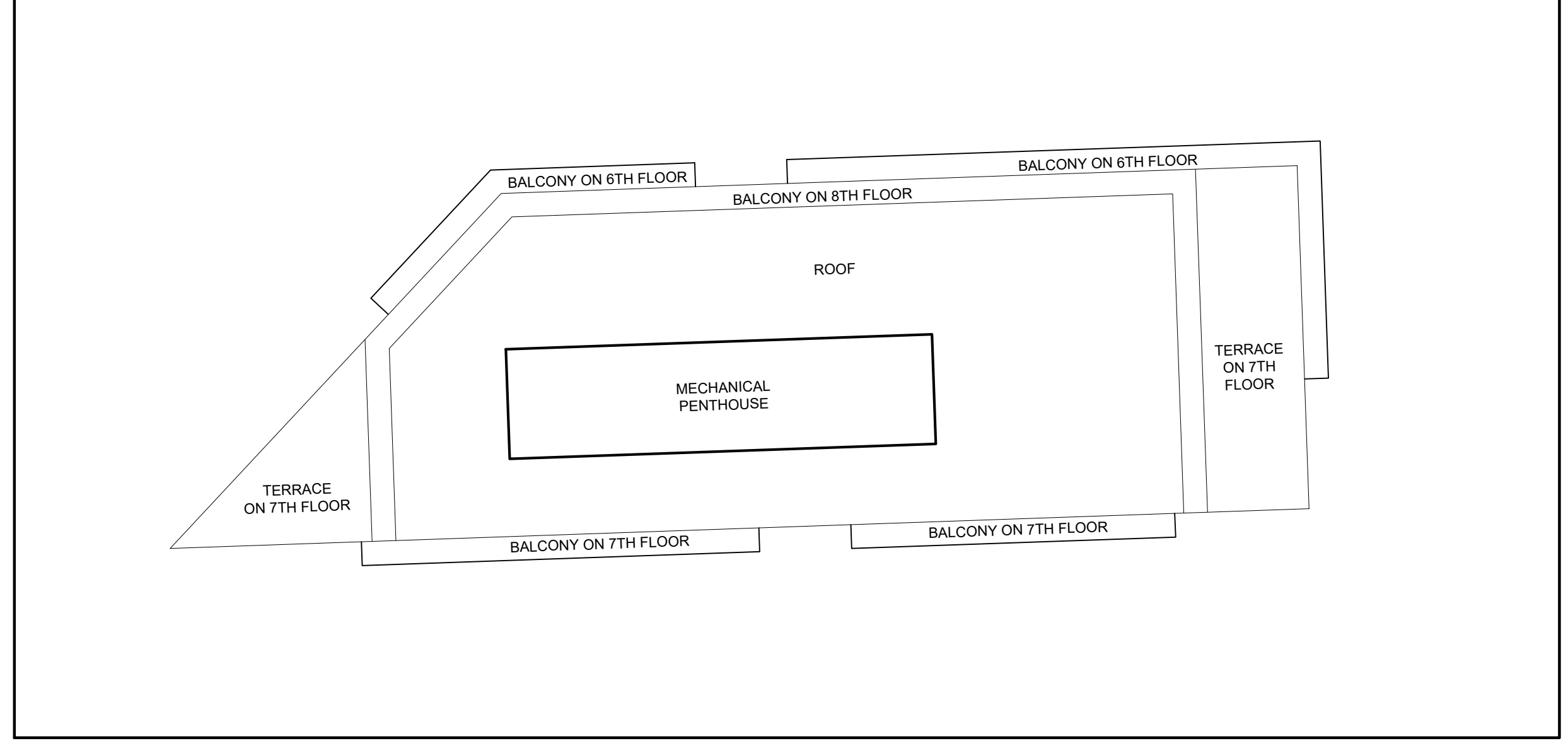
DRAWING TITLE  
**PLANS, SECTION & ELEVATIONS (REAR LANE TOWNHOUSES RLO6)**  
Scale: As Noted  
Date: APR. 05, 2024  
Project No. 22129  
Drawn by: YA  
Checked by: RE  
Drawing No. A295

815 - 4789 YONGE ST. TORONTO ONTARIO M4M 1A4  
TEL: 416-224-0505 FAX: 416-224-0504

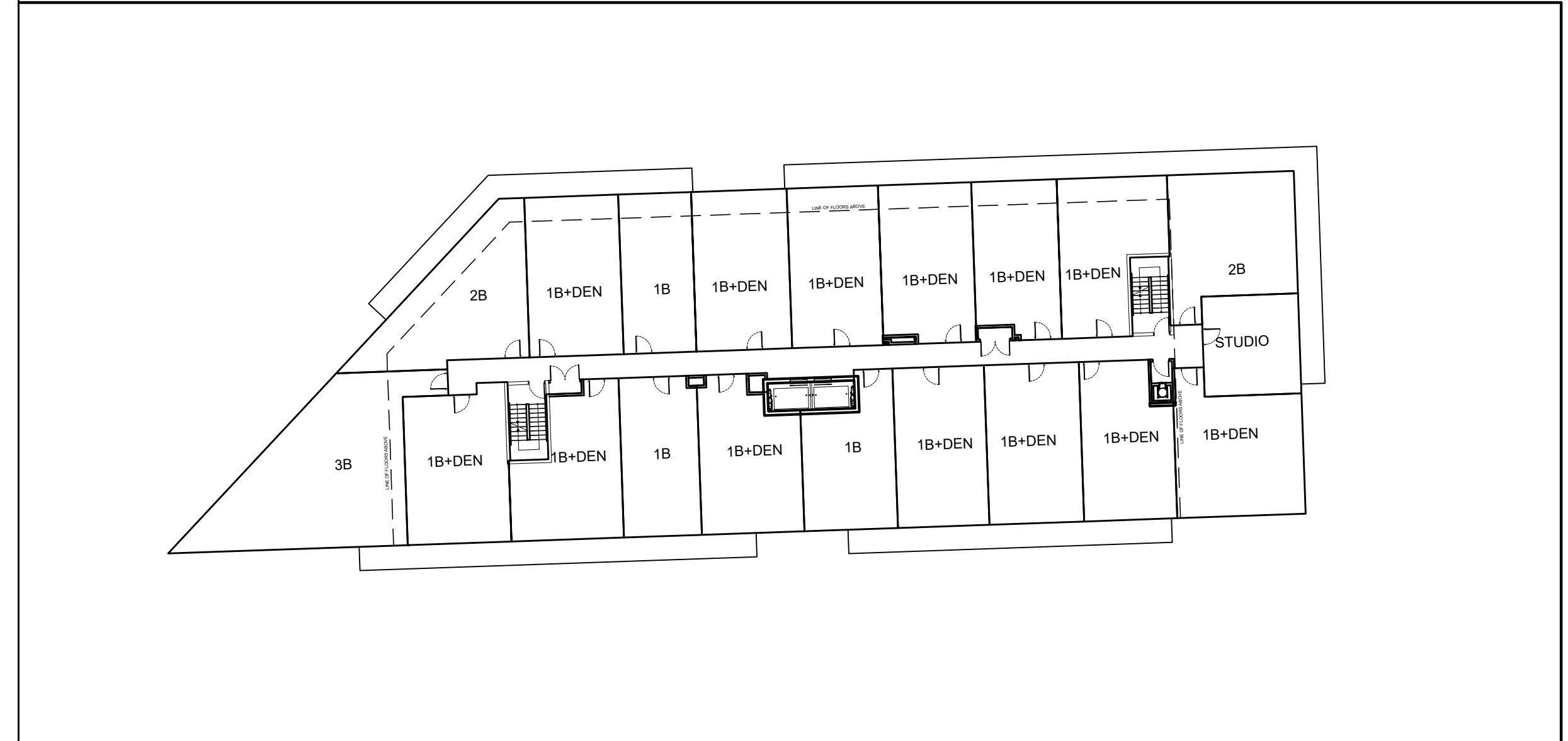




1 GROUND FLOOR PLAN  
A296 SCALE: 1/300



5 TYPICAL SCHEMATIC SECTION  
A296 SCALE: 1/300



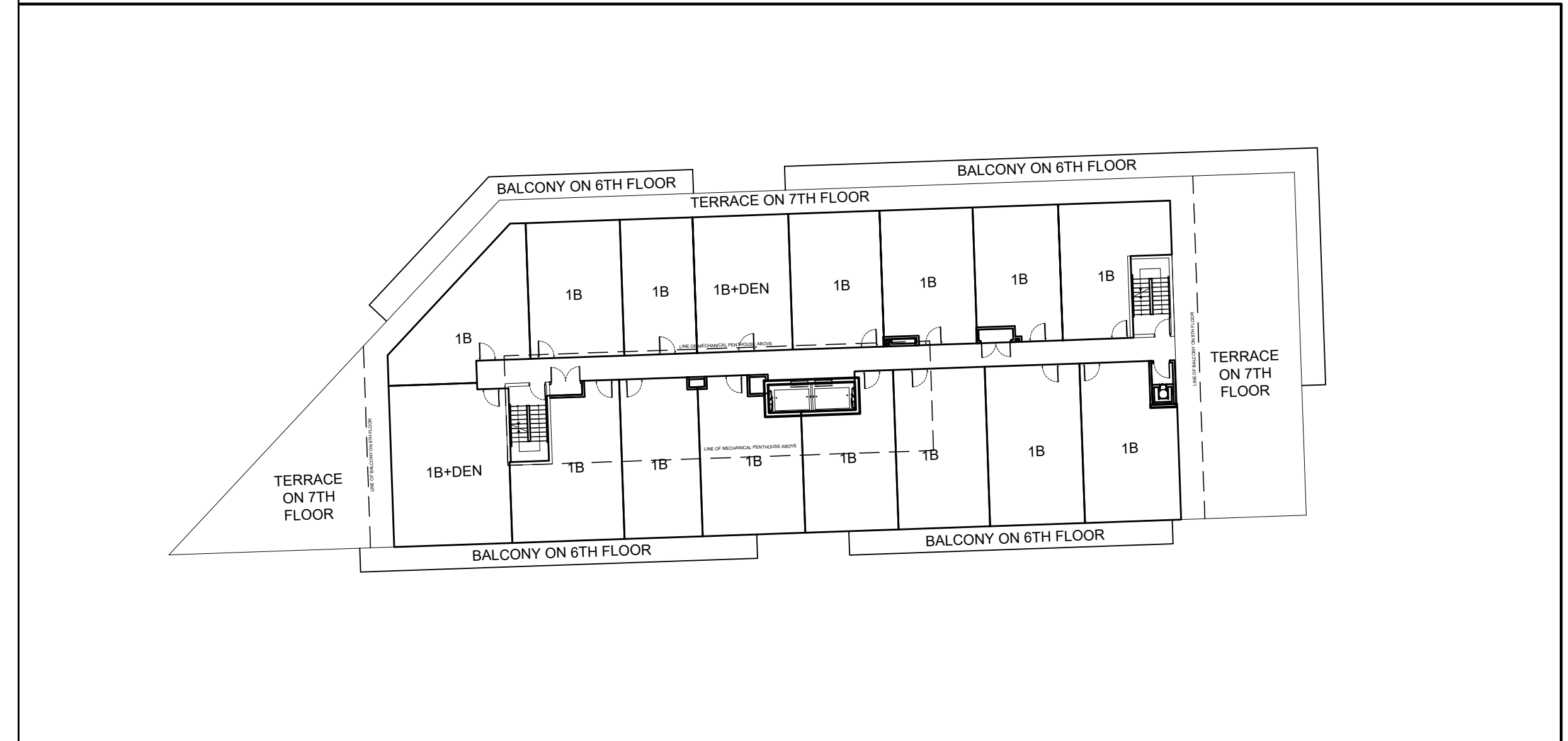
2 2ND - 6TH FLOOR PLANS  
A296 SCALE: 1/300



6 NORTH ELEVATION  
A296 SCALE: 1/300



8 EAST ELEVATION  
A296 SCALE: 1/300



3 7TH - 8TH FLOOR PLANS  
A296 SCALE: 1/300



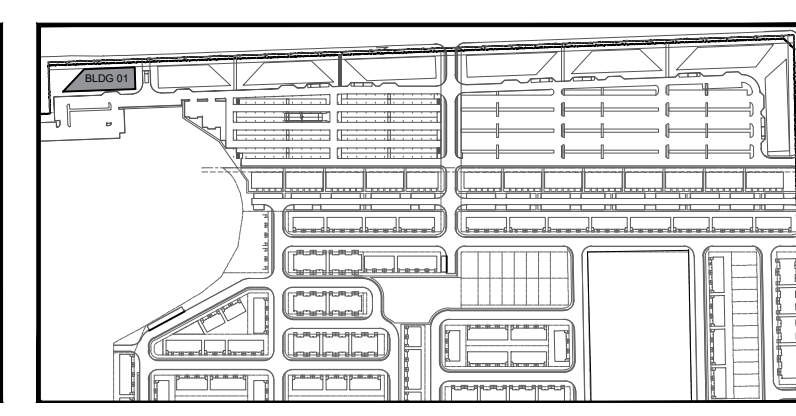
7 SOUTH ELEVATION  
A296 SCALE: 1/300

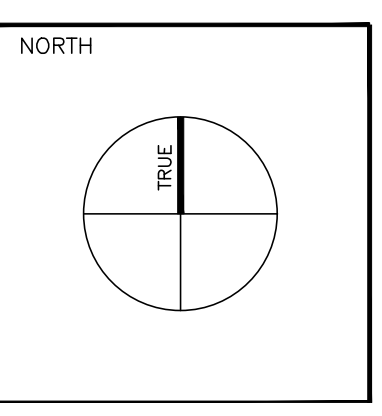


9 WEST ELEVATION  
A296 SCALE: 1/300

NOTE: REFER TO GRADING PLAN FOR FINISHED FLOOR ELEVATION

ALL DRAWINGS AND RELATED DOCUMENTS ARE THE COPYRIGHT PROPERTY OF ICON ARCHITECTS INC. AND MUST BE RETURNED UPON REQUEST. REPRODUCTION OF DRAWINGS AND RELATED DOCUMENTS IN WHOLE OR IN PART IS FORBIDDEN WITHOUT WRITTEN PERMISSION OF ICON ARCHITECTS INC. ALL DIMENSIONS AND MEASUREMENTS MUST BE CHECKED AND VERIFIED BY THE CONTRACTOR. THE CONTRACTOR MUST REPORT ALL DISCREPANCIES AND ERRORS OR OMISSIONS TO THE ARCHITECT IN WRITING. THIS DRAWING IS NOT FOR CONSTRUCTION UNLESS IT CLEARLY STATES "ISSUED FOR CONSTRUCTION" BY THE ARCHITECT ON THE REVISION COLUMN. DO NOT SCALE DRAWINGS.



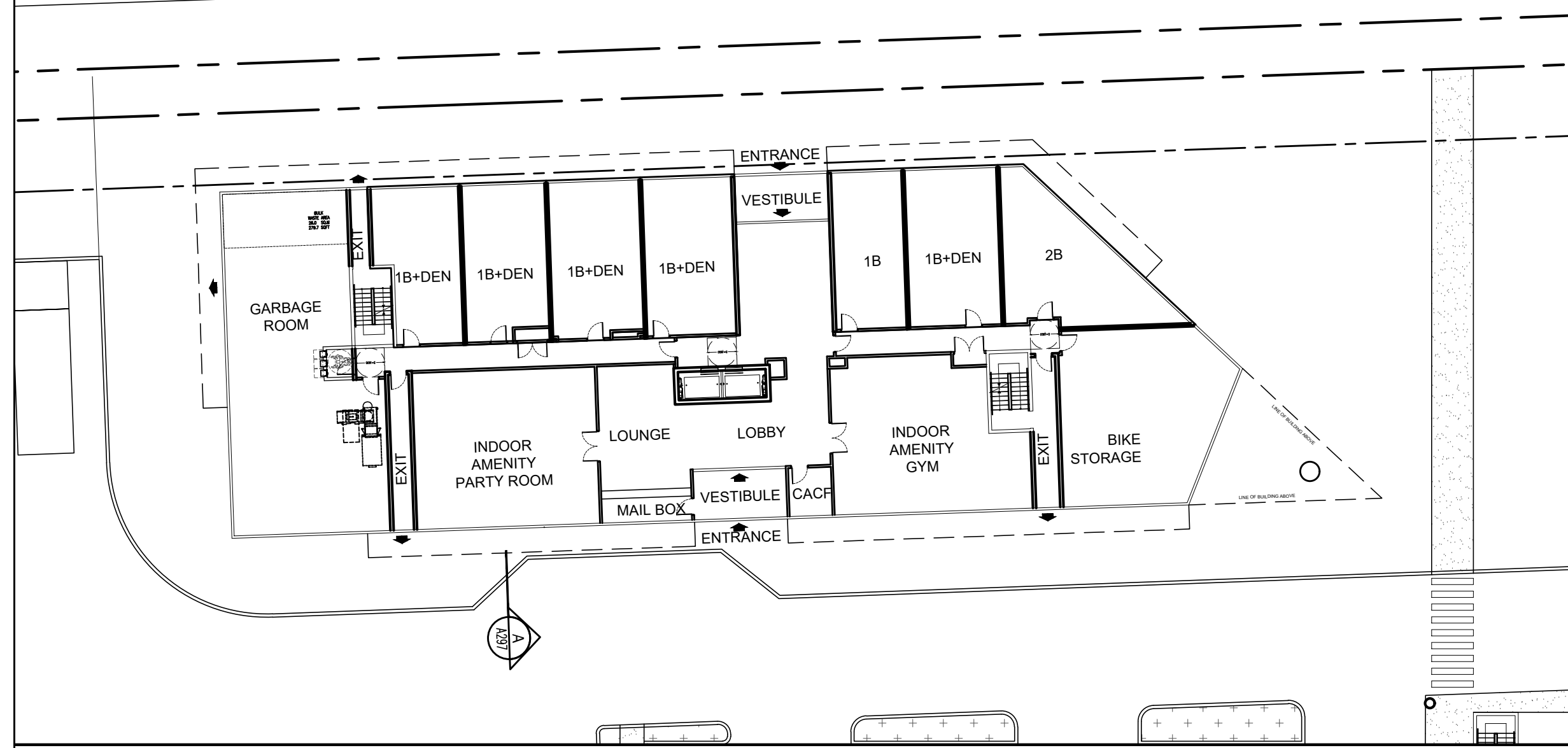



KILLALY STREET W  
(PART OF LOTS 31,32,33 CONCESSION 1 & PART OF ROAD ALLOWANCE BETWEEN TOWNSHIPS OF WAINFLEET & HUMBERSTONE, PART OF ROAD ALLOWANCE BETWEEN LOTS 32 & 33) PORT COLBORNE, ON

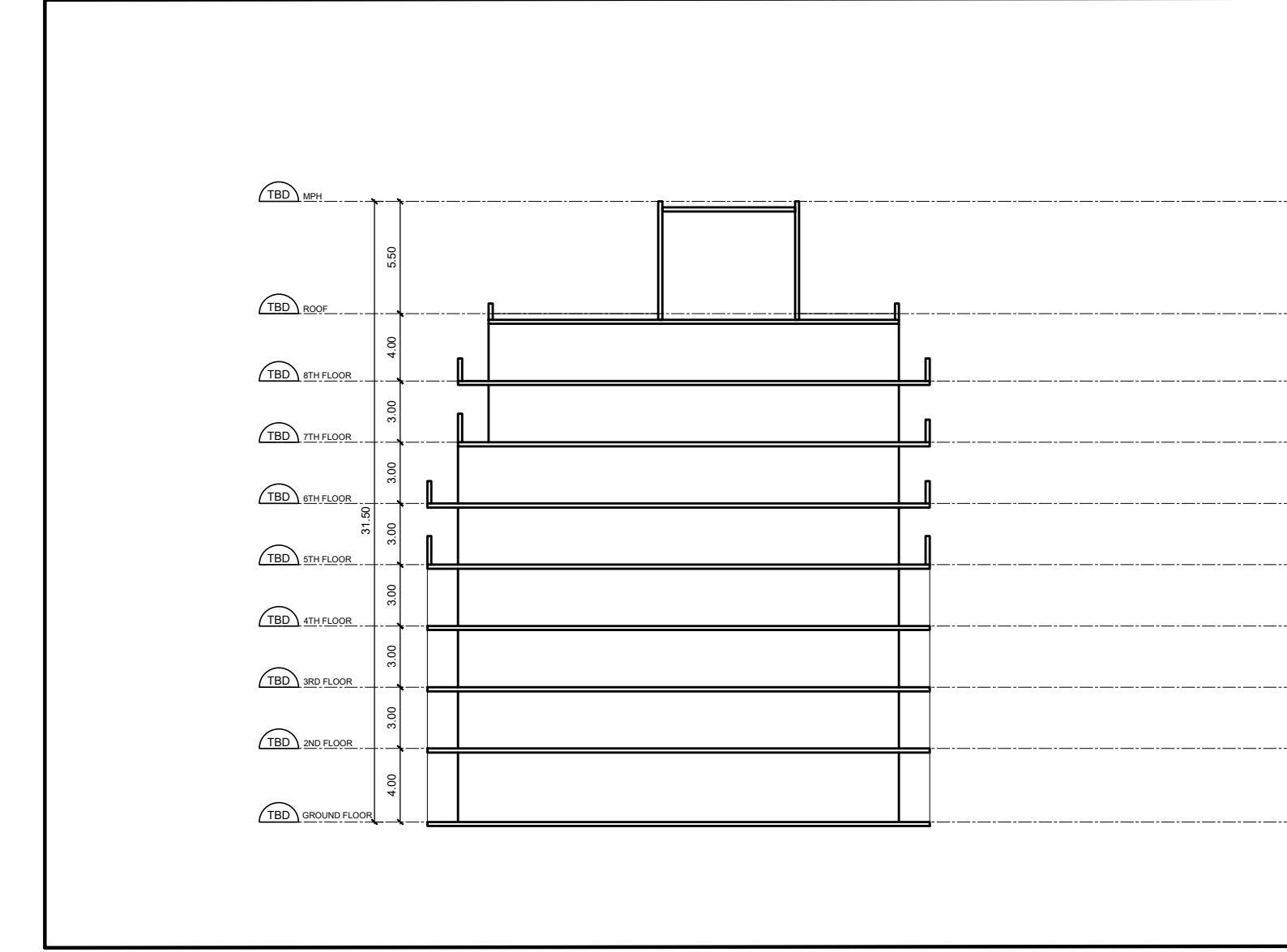
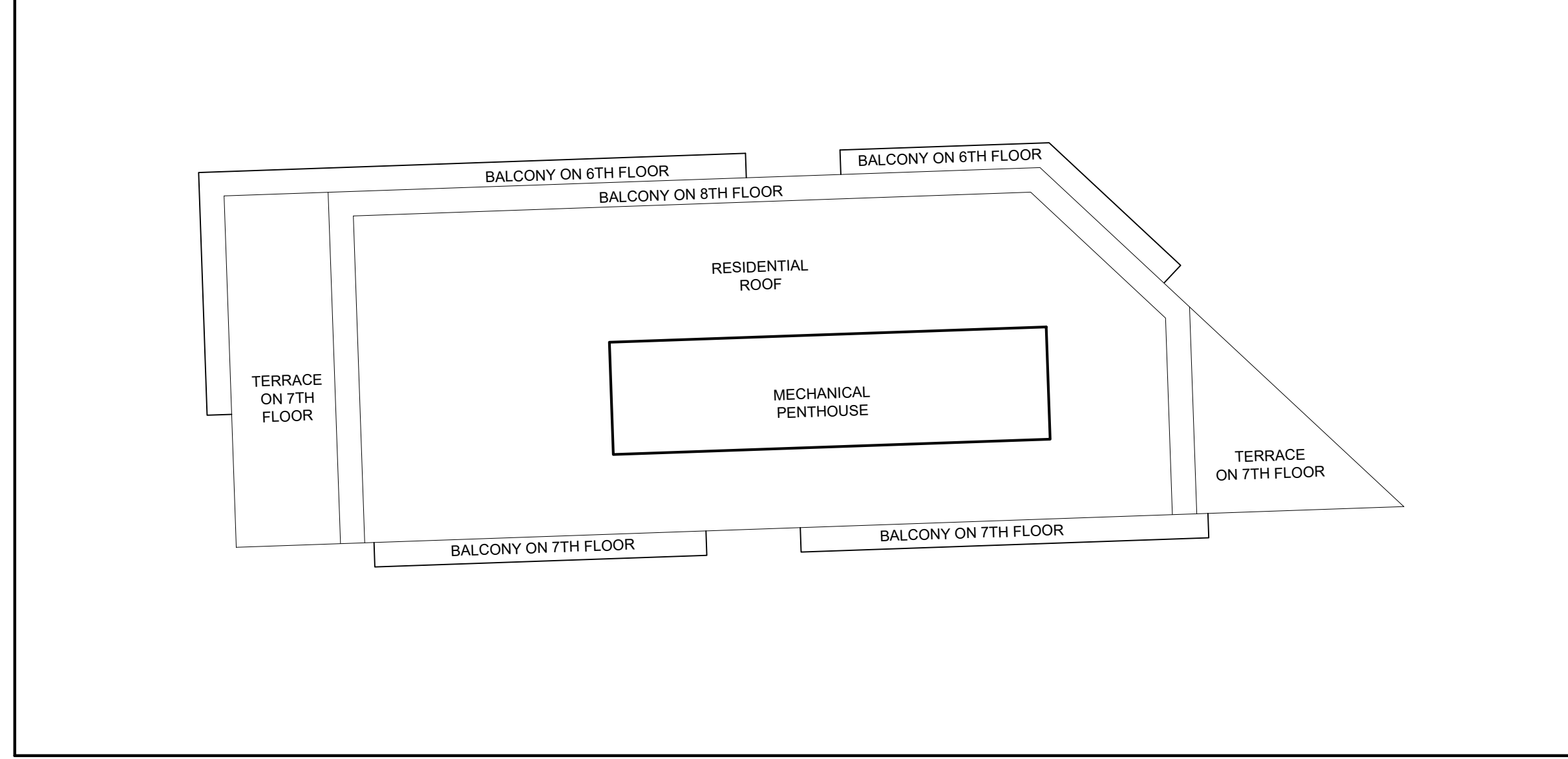
DRAWING TITLE  
**PLANS, SECTION & ELEVATIONS (BUILDING 01)**  
Scale: As Noted  
Date: APR. 05, 2024  
Project No. 22129  
Drawn by: YA  
Checked by: RE  
Drawing No. A296

815 - 4788 YONGE ST. TORONTO ONTARIO M4M 1B7  
TEL: 416-224-0505 FAX: 416-224-0504

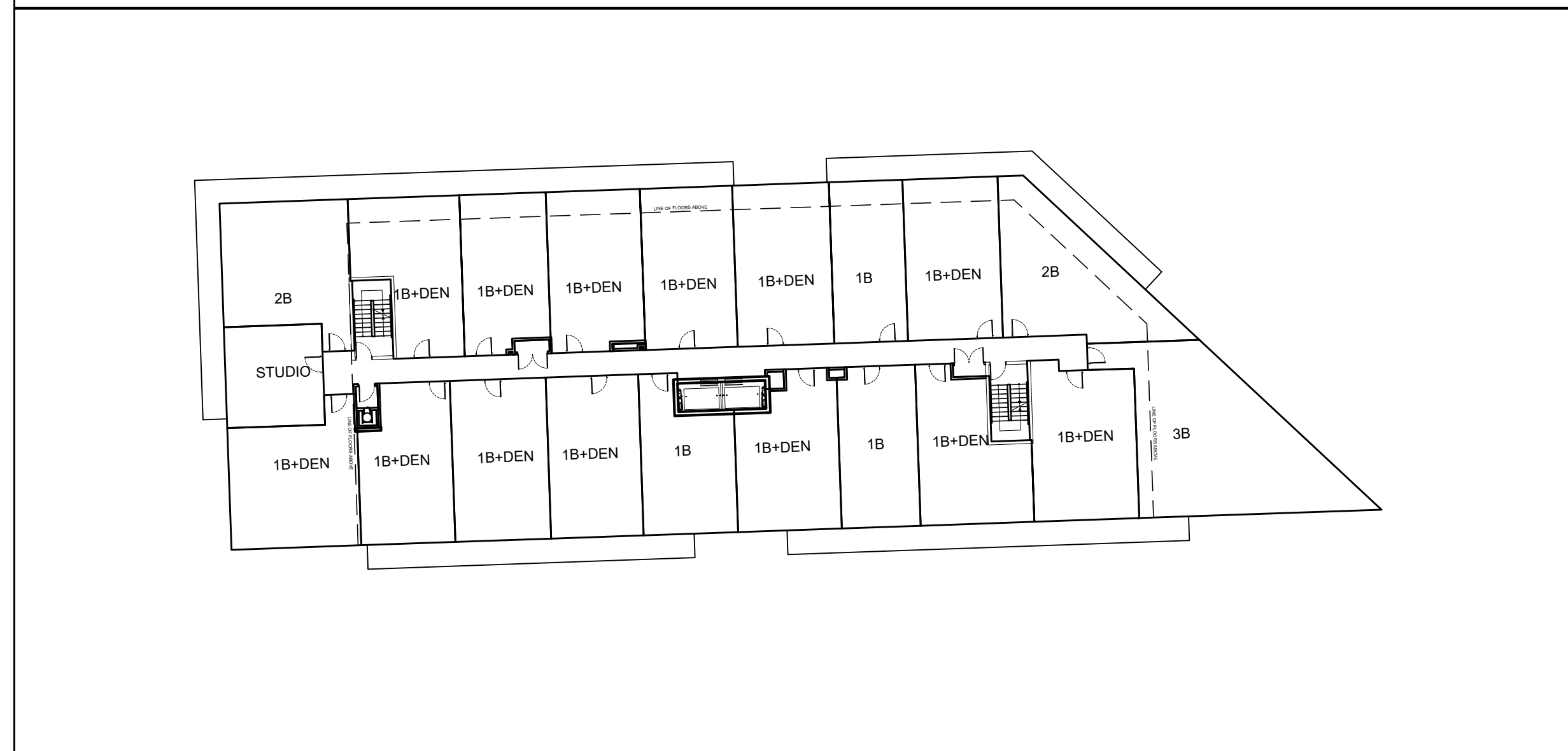




1 GROUND FLOOR PLAN  
SCALE: 1/300



5 TYPICAL SCHEMATIC SECTION  
SCALE: 1/300



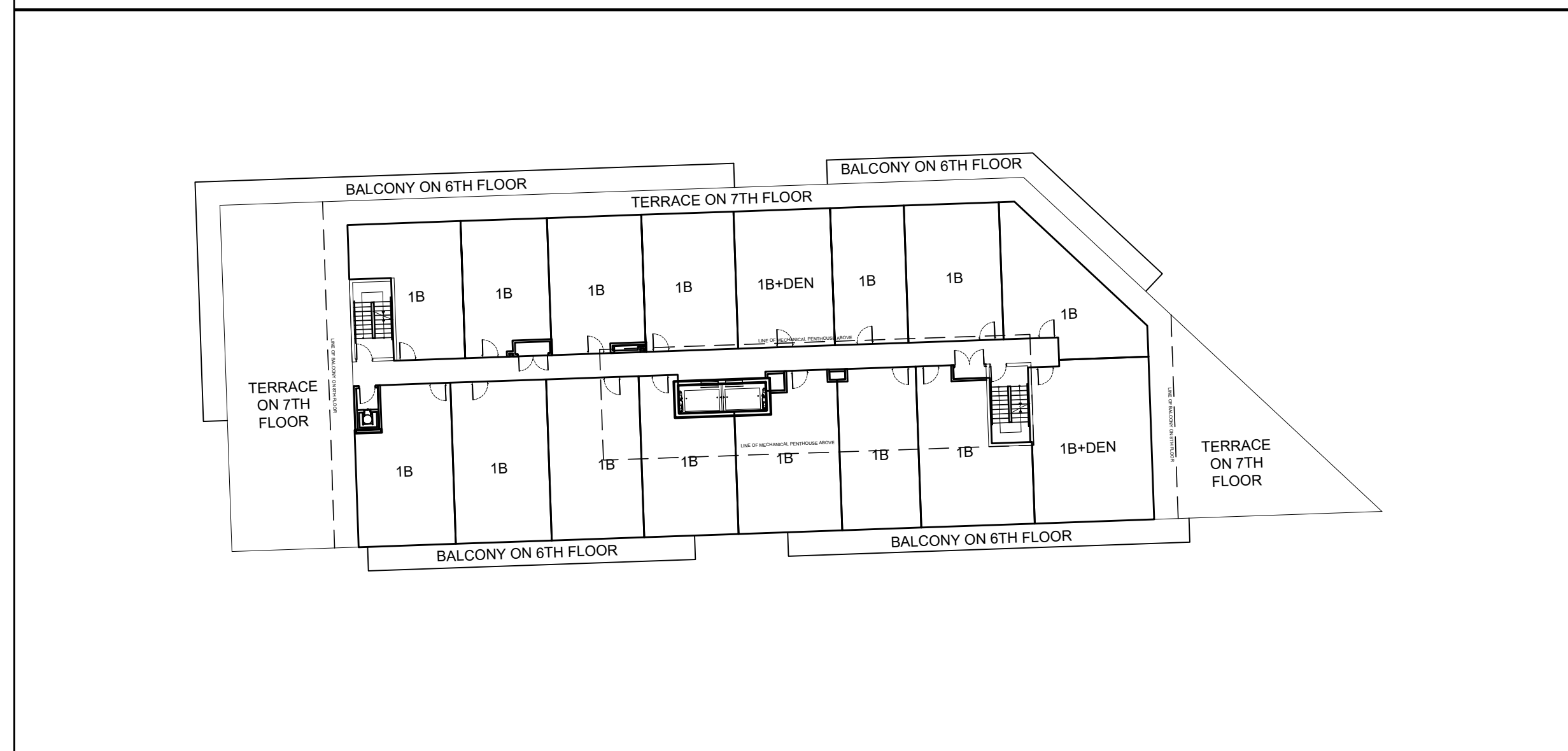
2 2ND - 6TH FLOOR PLANS  
SCALE: 1/300



6 NORTH ELEVATION  
SCALE: 1/300



8 EAST ELEVATION  
SCALE: 1/300



3 7TH - 8TH FLOOR PLANS  
SCALE: 1/300



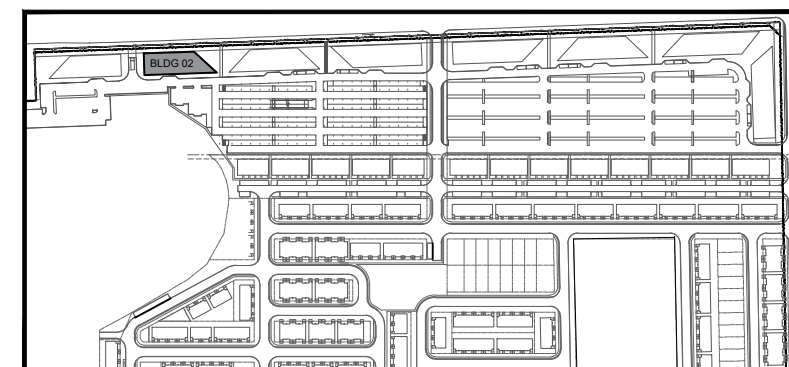
7 SOUTH ELEVATION  
SCALE: 1/300

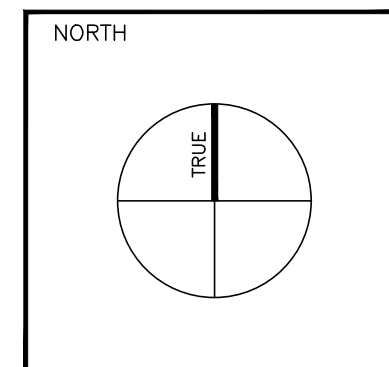


9 WEST ELEVATION  
SCALE: 1/300

NOTE: REFER TO GRADING PLAN FOR FINISHED FLOOR ELEVATION

ALL DRAWINGS AND RELATED DOCUMENTS ARE THE COPYRIGHT PROPERTY OF ICON ARCHITECTS INC. AND MUST BE RETURNED UPON REQUEST. REPRODUCTION OF DRAWINGS AND RELATED DOCUMENTS IN WHOLE OR IN PART IS FORBIDDEN WITHOUT WRITTEN PERMISSION OF ICON ARCHITECTS INC. ALL DIMENSIONS AND MEASUREMENTS MUST BE CHECKED AND VERIFIED BY THE CONTRACTOR. THE CONTRACTOR MUST REPORT ALL DISCREPANCIES AND ERRORS OR OMISSIONS TO THE ARCHITECT IN WRITING. THIS DRAWING IS NOT FOR CONSTRUCTION UNLESS IT CLEARLY STATES "ISSUED FOR CONSTRUCTION" BY THE ARCHITECT ON THE REVISION COLUMN. DO NOT SCALE DRAWINGS.



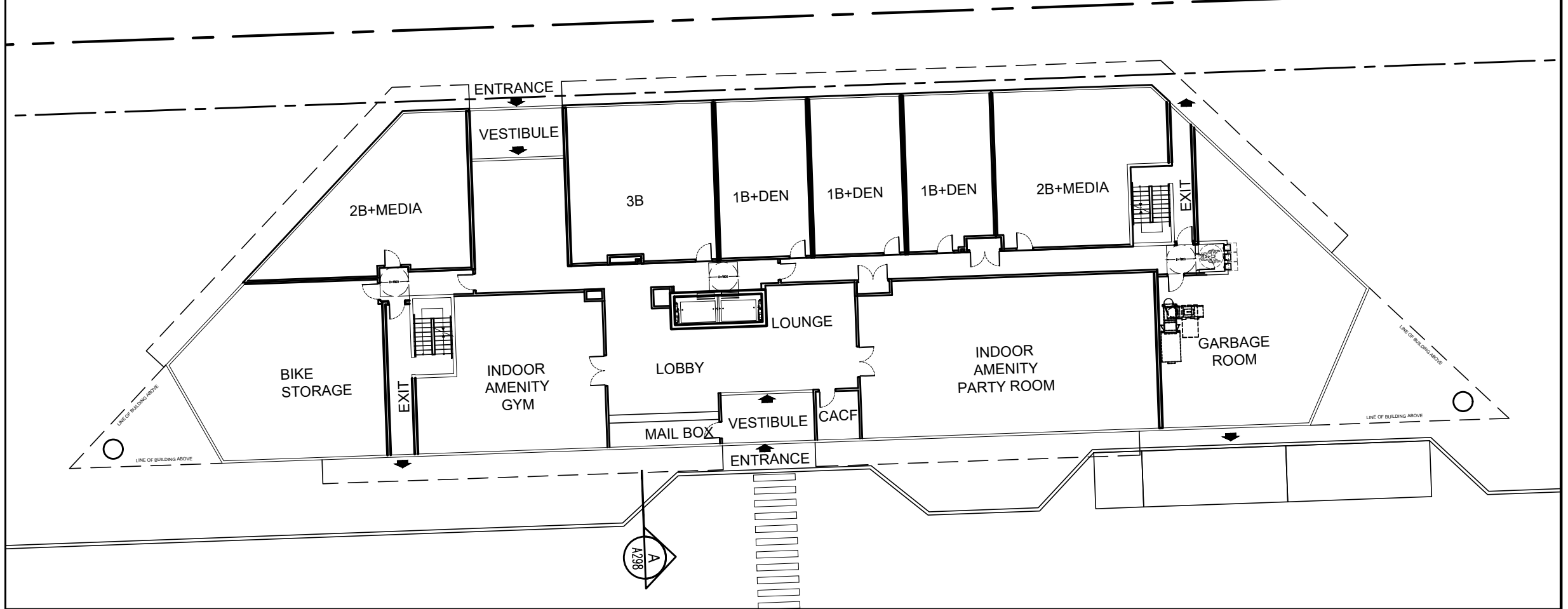
KILLALY STREET W  
(PART OF LOTS 31,32,33 CONCESSION 1 & PART OF ROAD ALLOWANCE BETWEEN TOWNSHIPS OF WAINFLEET & HUMBERSTONE, PART OF ROAD ALLOWANCE BETWEEN LOTS 32 & 33) PORT COLBORNE, ON



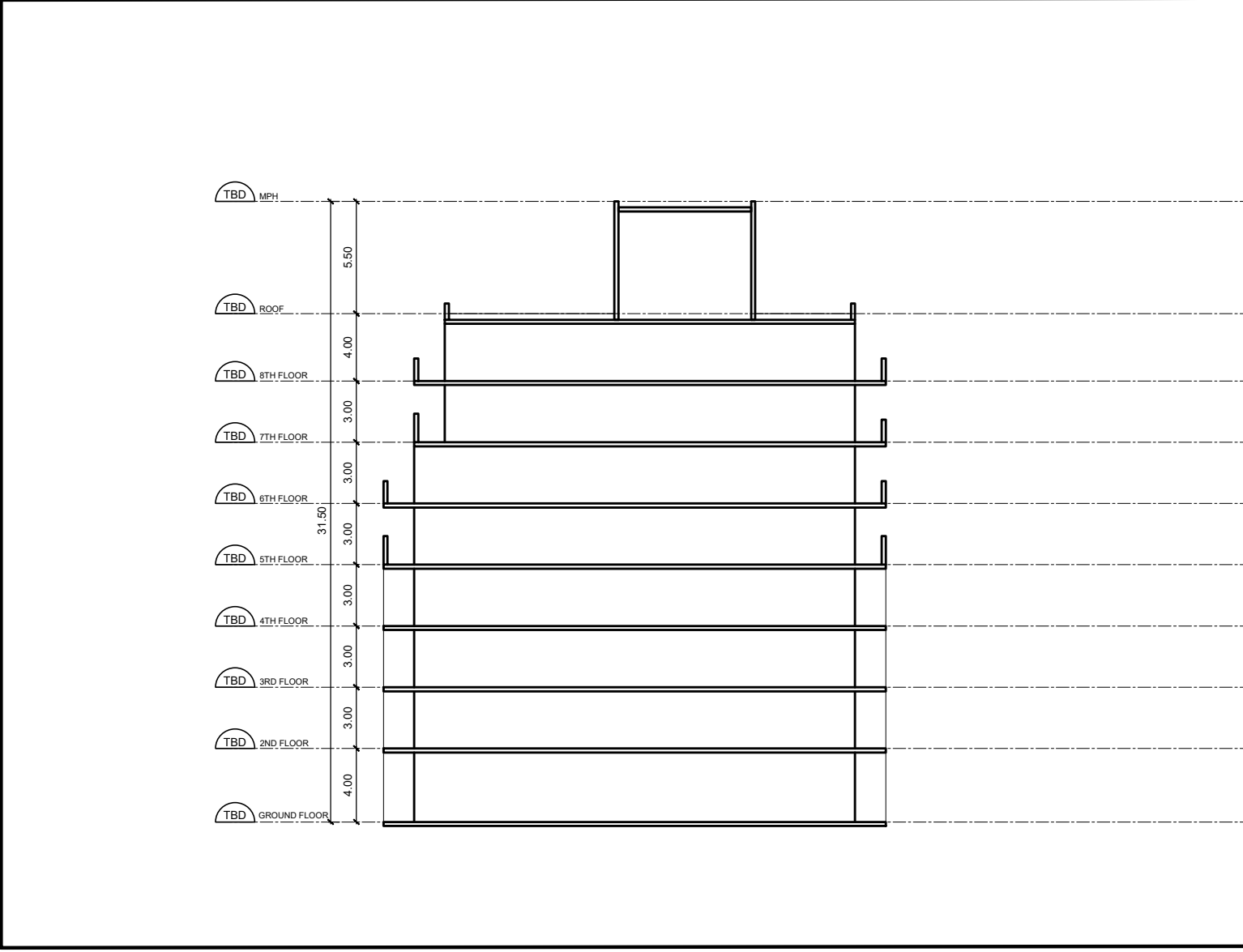
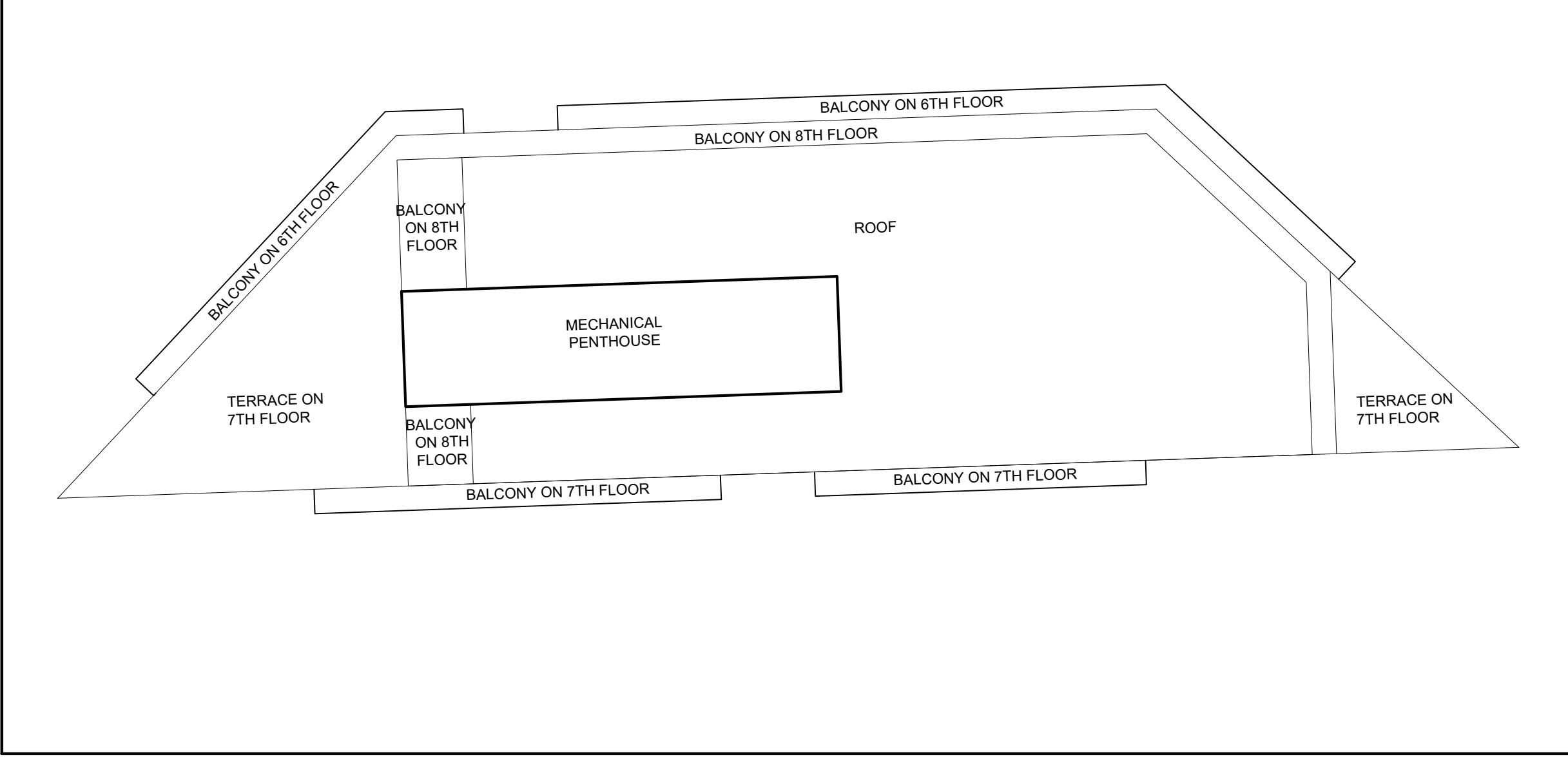
DRAWING TITLE  
**PLANS, SECTION & ELEVATIONS (BUILDING 02)**  
Scale: As Noted  
Date: APR. 05, 2024  
Project No. 22129  
Drawn by: YA  
Checked by: RE  
Drawing No. A297

815 - 4788 YONGE ST. TORONTO ONTARIO M4M 1B7  
TEL: 416-224-0505 FAX: 416-224-0504

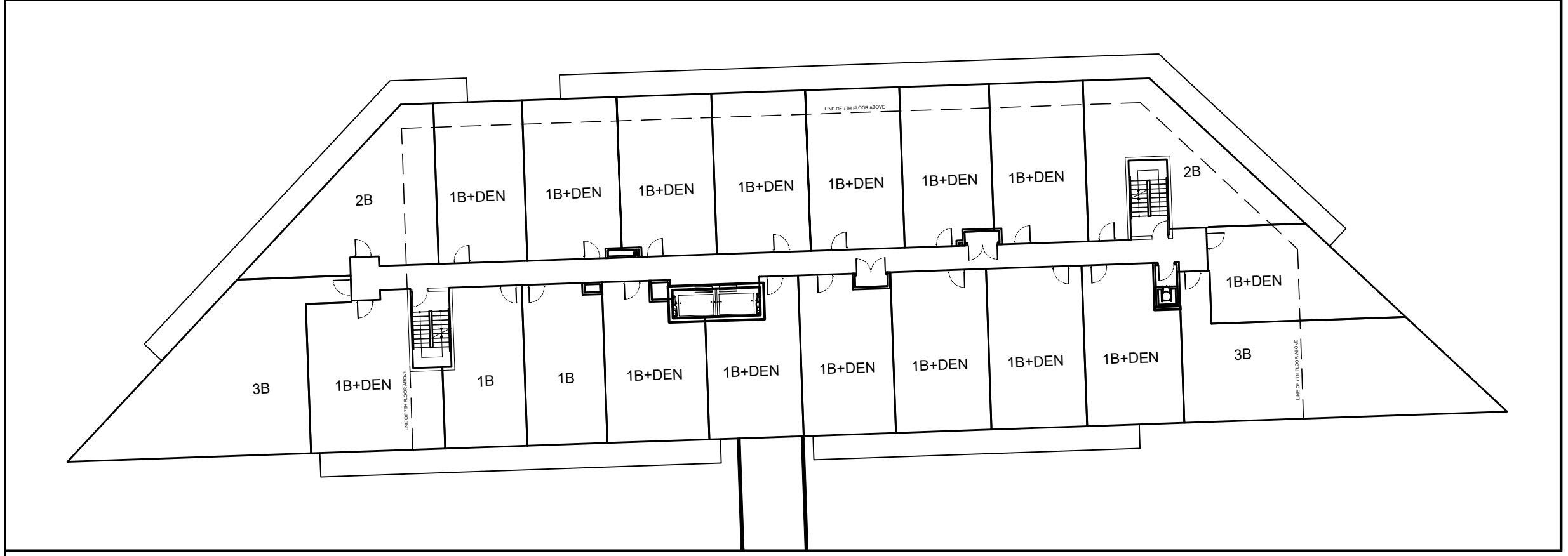




**1 GROUND FLOOR PLAN**  
A298 SCALE: 1/300



**6 TYPICAL SCHEMATIC SECTION**  
A298 SCALE: 1/300



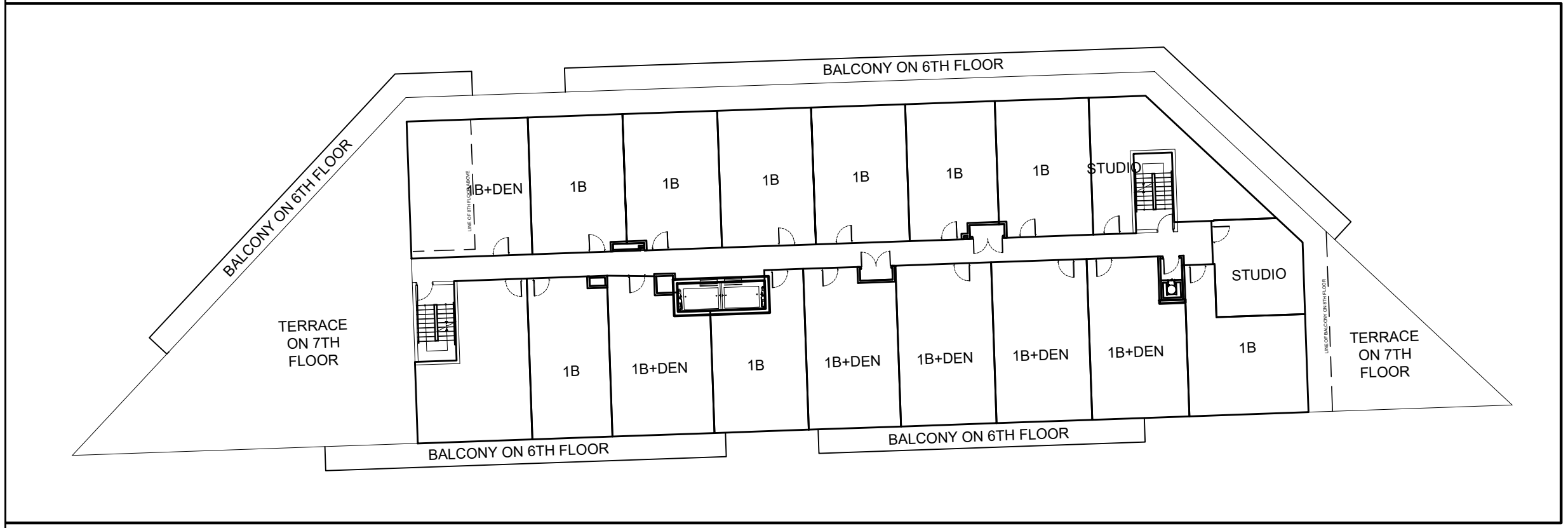
**2 2ND - 6TH FLOOR PLANS**  
A298 SCALE: 1/300



**7 NORTH ELEVATION**  
A298 SCALE: 1/300



**9 EAST ELEVATION**  
A298 SCALE: 1/300



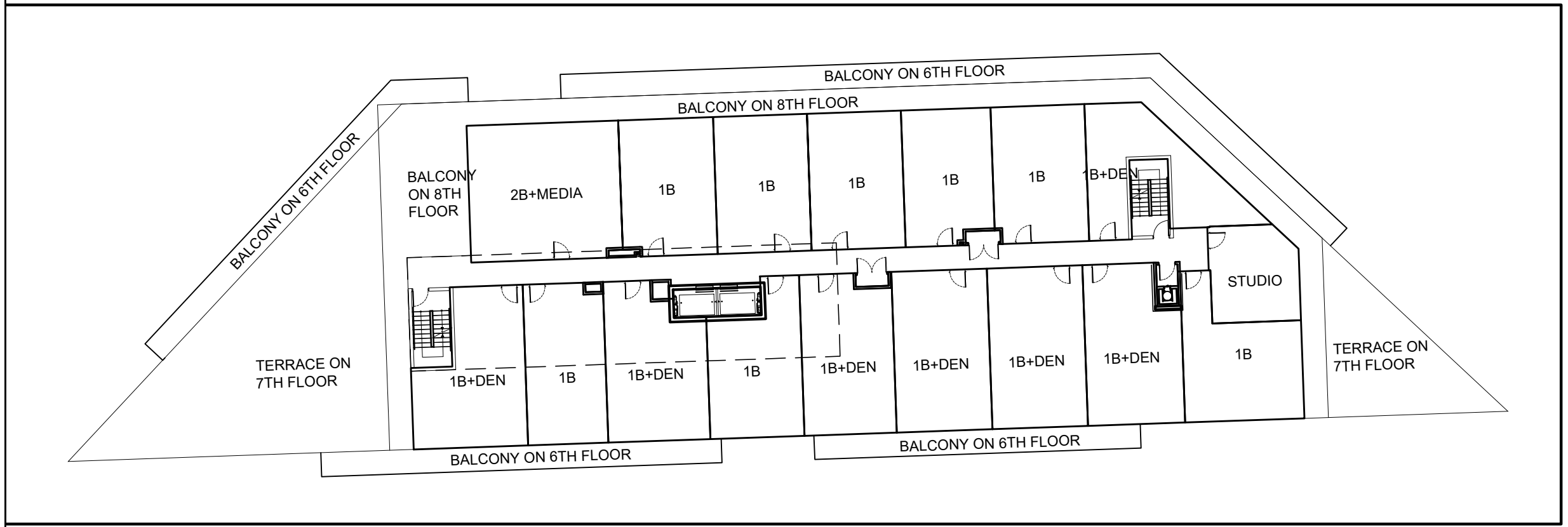
**3 7TH FLOOR PLAN**  
A298 SCALE: 1/300



**8 SOUTH ELEVATION**  
A298 SCALE: 1/300



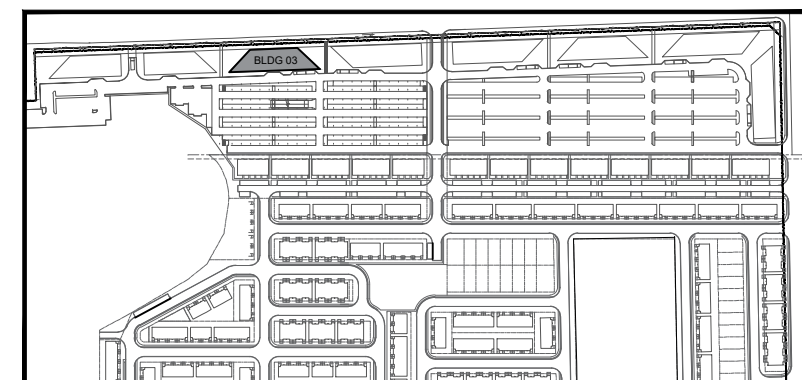
**10 WEST ELEVATION**  
A298 SCALE: 1/300



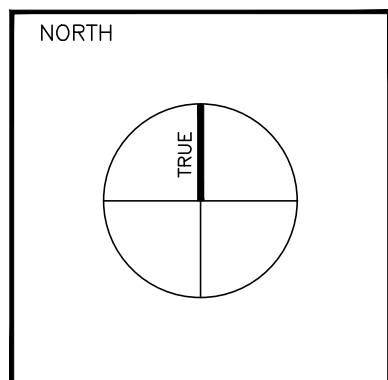
**4 8TH FLOOR PLAN**  
A298 SCALE: 1/300

NOTE: REFER TO GRADING PLAN FOR FINISHED FLOOR ELEVATION

ALL DRAWINGS AND RELATED DOCUMENTS ARE THE COPYRIGHT PROPERTY OF ICON ARCHITECTS INC. AND MUST BE RETURNED UPON REQUEST. REPRODUCTION OF DRAWINGS AND RELATED DOCUMENTS IN WHOLE OR IN PART IS FORBIDDEN WITHOUT WRITTEN PERMISSION OF ICON ARCHITECTS INC. ALL DIMENSIONS AND MEASUREMENTS MUST BE CHECKED AND VERIFIED BY THE CONTRACTOR. THE CONTRACTOR MUST REPORT ALL DISCREPANCIES AND ERRORS OR OMISSIONS TO THE ARCHITECT IN WRITING. THIS DRAWING IS NOT FOR CONSTRUCTION UNLESS IT CLEARLY STATES "ISSUED FOR CONSTRUCTION" BY THE ARCHITECT ON THE REVISION COLUMN. DO NOT SCALE DRAWINGS.



NO.	DATE	DESCRIPTION	ISSUED FOR



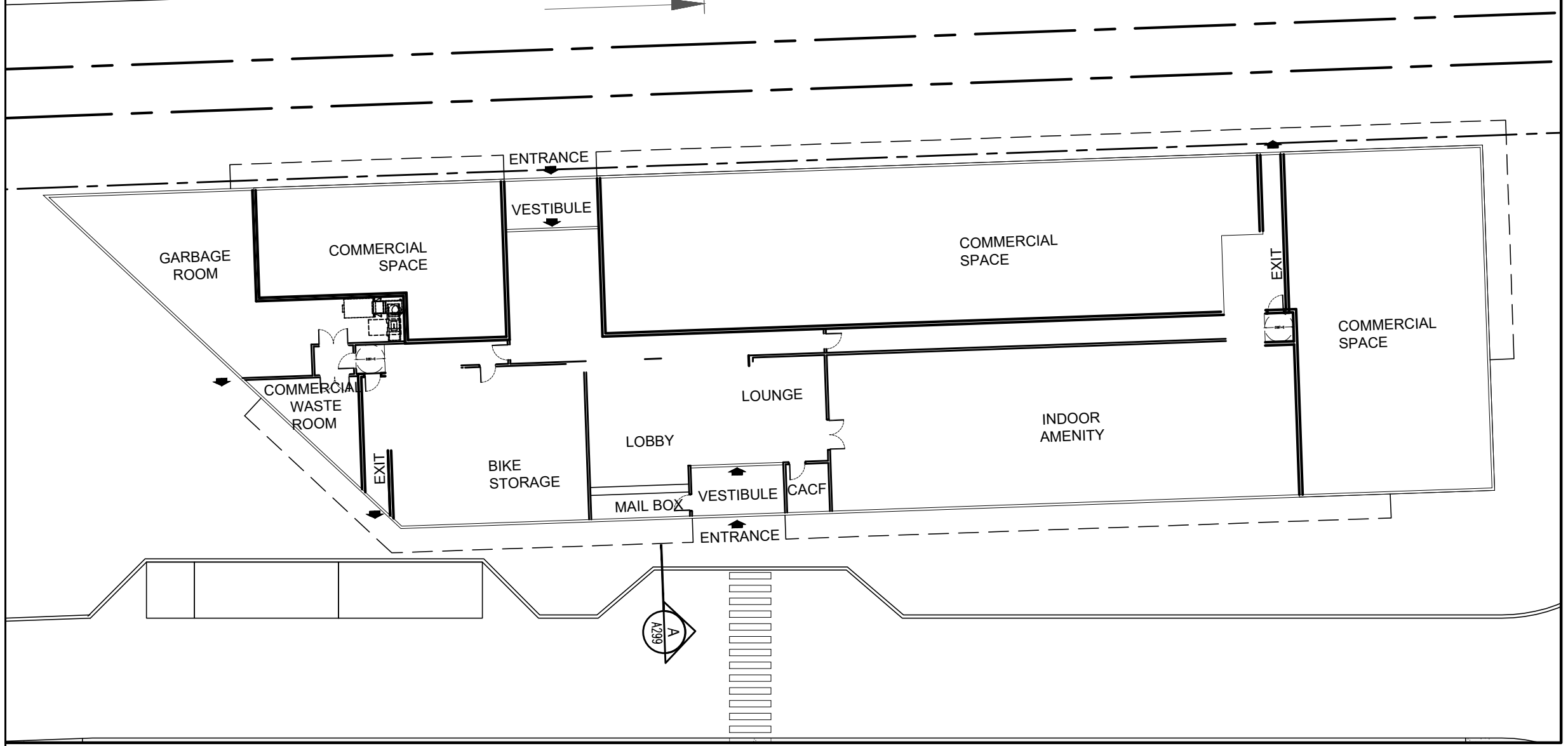
KILLALY STREET W  
(PART OF LOTS 31,32,33 CONCESSION 1 & PART OF ROAD ALLOWANCE BETWEEN TOWNSHIPS OF WAINFLEET & HUMBERSTONE, PART OF ROAD ALLOWANCE BETWEEN LOTS 32 & 33) PORT COLBORNE, ON

DRAWING TITLE  
**PLANS, SECTION & ELEVATIONS (BUILDING 03)**  
Scale:  
As Noted  
Date:  
APR. 05, 2024  
Project No.  
**22129**

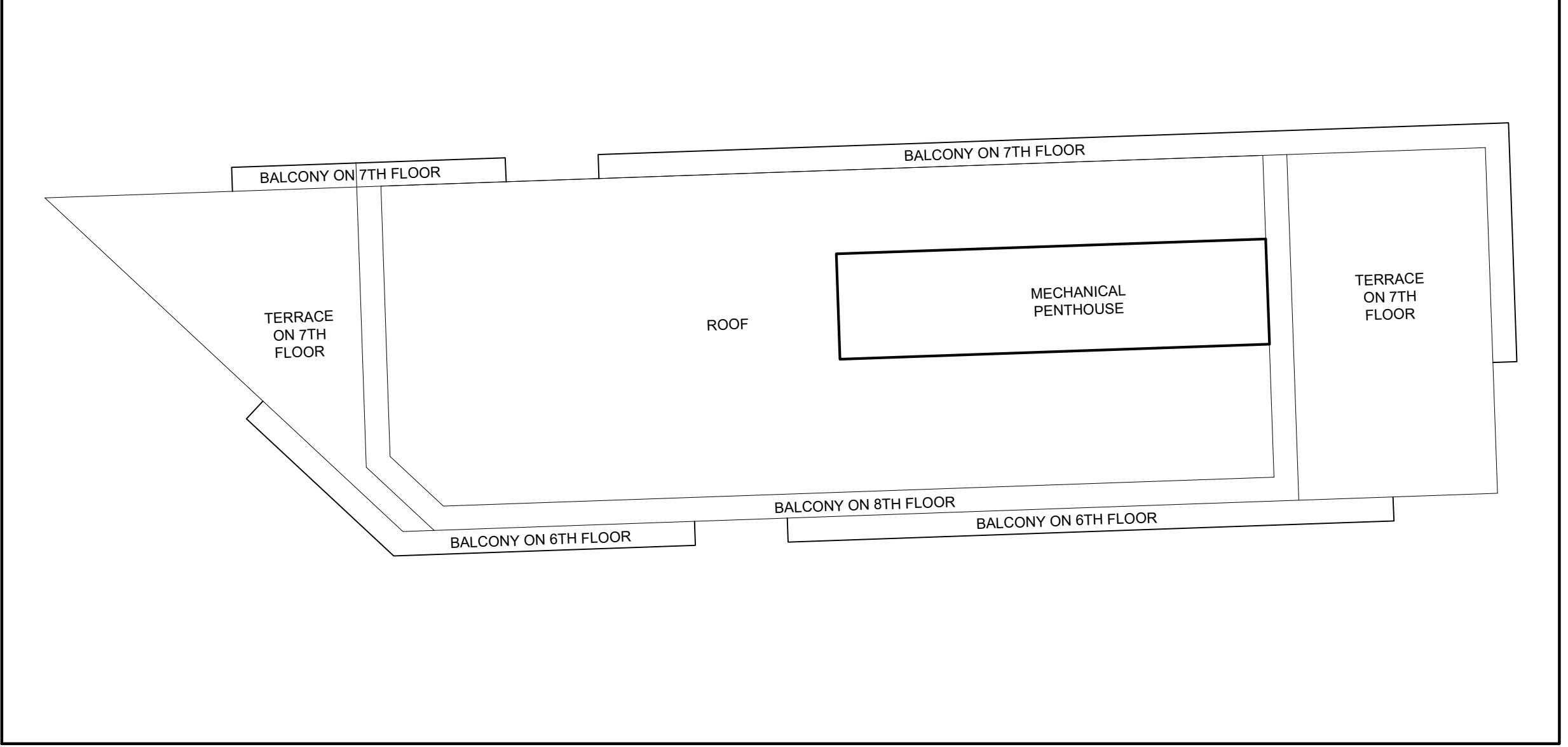
Drawn by:  
**YA**  
Checked by:  
**RE**  
Drawing No.  
**A298**

615 - 4789 YONGE ST. TORONTO ONTARIO M4M 1B7  
TEL: 416-224-0505 FAX: 416-224-0504

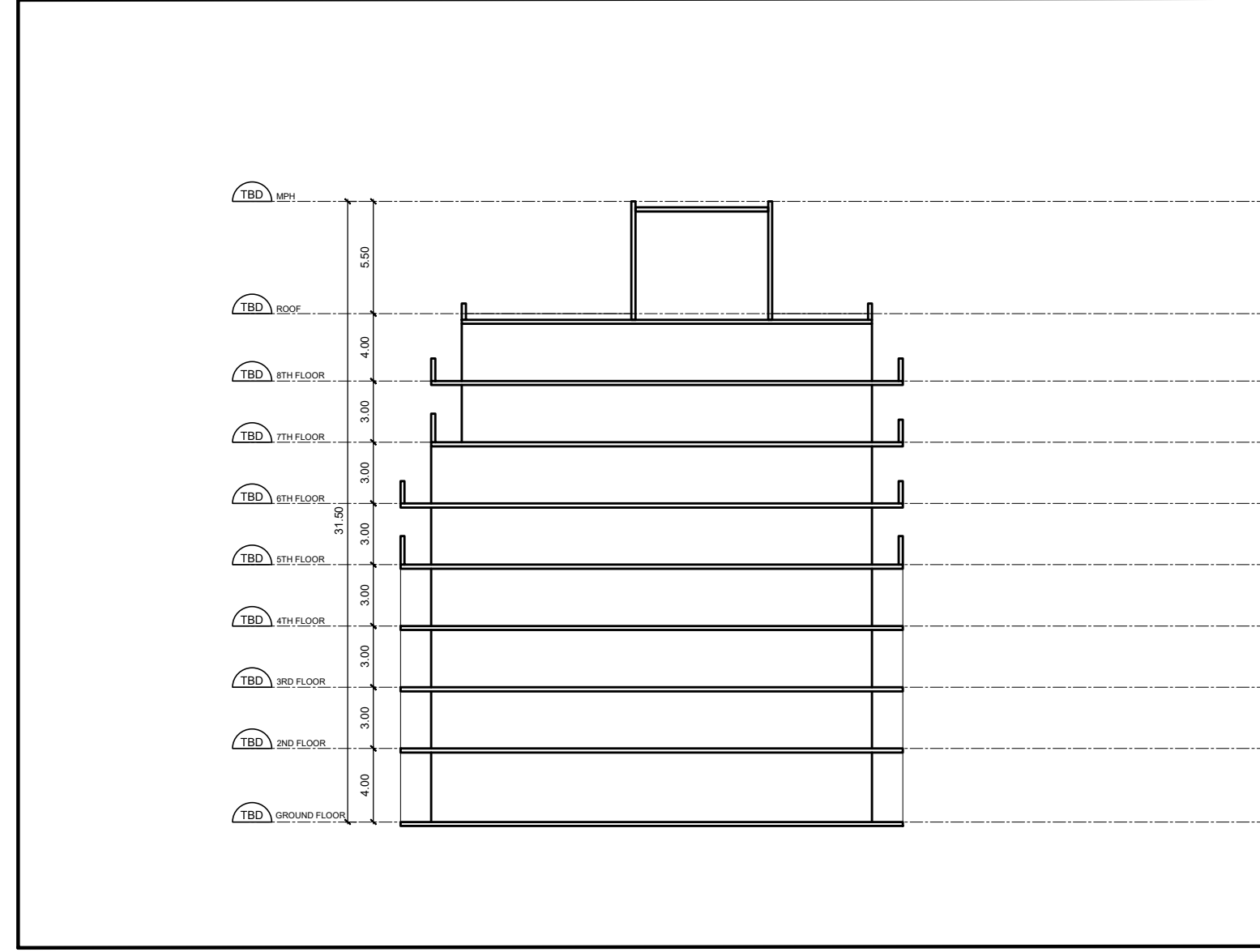




1 GROUND FLOOR PLAN  
SCALE: 1/300



5 TYPICAL SCHEMATIC SECTION  
SCALE: 1/300



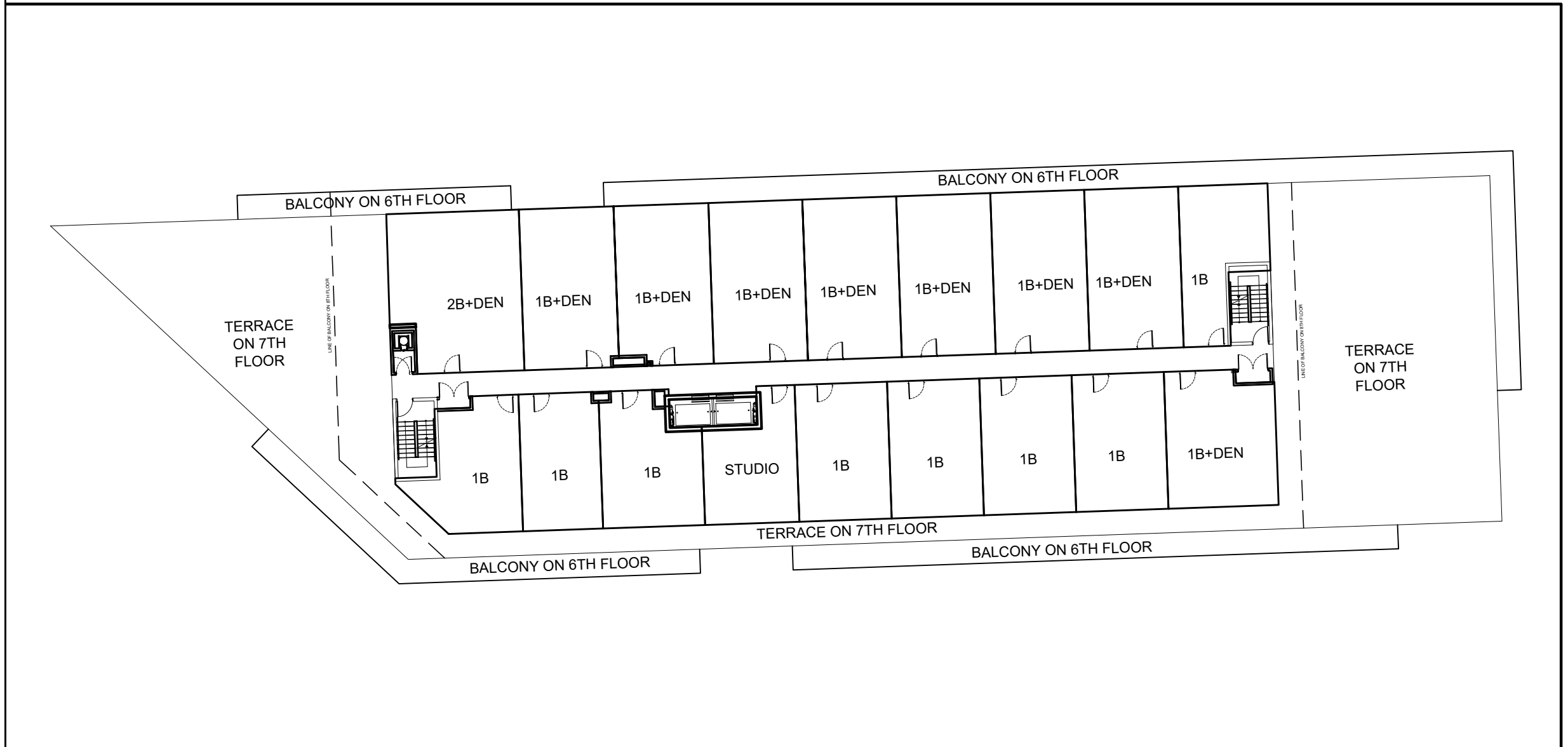
2 2ND - 6TH FLOOR PLANS  
SCALE: 1/300



6 NORTH ELEVATION  
SCALE: 1/300



8 EAST ELEVATION  
SCALE: 1/300



3 7TH - 8TH FLOOR PLANS  
SCALE: 1/300



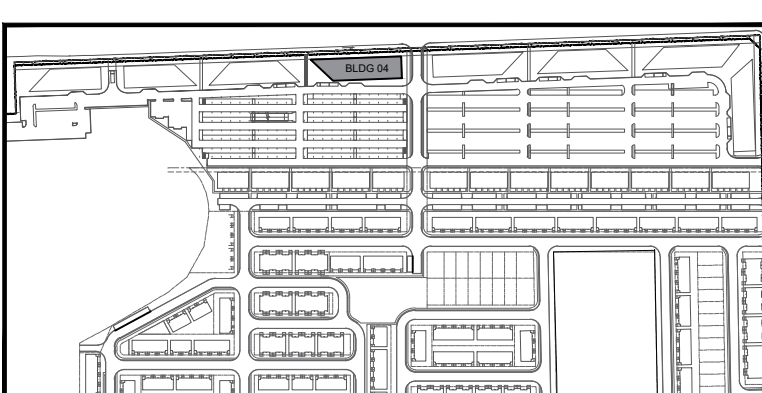
7 SOUTH ELEVATION  
SCALE: 1/300

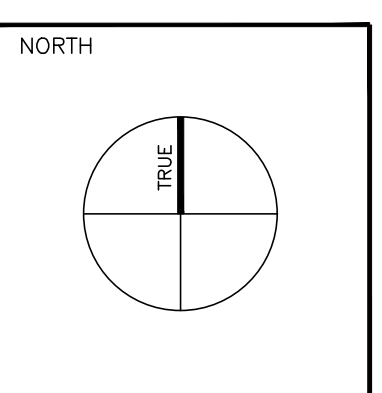


9 WEST ELEVATION  
SCALE: 1/300

NOTE: REFER TO GRADING PLAN FOR FINISHED FLOOR ELEVATION

ALL DRAWINGS AND RELATED DOCUMENTS ARE THE COPYRIGHT PROPERTY OF ICON ARCHITECTS INC. AND MUST BE RETURNED UPON REQUEST. REPRODUCTION OF DRAWINGS AND RELATED DOCUMENTS IN WHOLE OR IN PART IS FORBIDDEN WITHOUT WRITTEN PERMISSION OF ICON ARCHITECTS INC. ALL DIMENSIONS AND MEASUREMENTS MUST BE CHECKED AND VERIFIED BY THE CONTRACTOR. THE CONTRACTOR MUST REPORT ALL DISCREPANCIES AND ERRORS OR OMISSIONS TO THE ARCHITECT IN WRITING. THIS DRAWING IS NOT FOR CONSTRUCTION UNLESS IT CLEARLY STATES "ISSUED FOR CONSTRUCTION" BY THE ARCHITECT ON THE REVISION COLUMN. DO NOT SCALE DRAWINGS.



KILLALY STREET W  
(PART OF LOTS 31,32,33 CONCESSION 1 & PART OF ROAD ALLOWANCE BETWEEN TOWNSHIPS OF WAINFLEET & HUMBERSTONE, PART OF ROAD ALLOWANCE BETWEEN LOTS 32 & 33)  
PORT COLBORNE, ON

DRAWING TITLE  
**PLANS, SECTION & ELEVATIONS (BUILDING 04)**  
Scale: As Noted  
Date: APR. 05, 2024  
Project No. 22129  
Drawn by: YA  
Checked by: RE  
Drawing No. A299

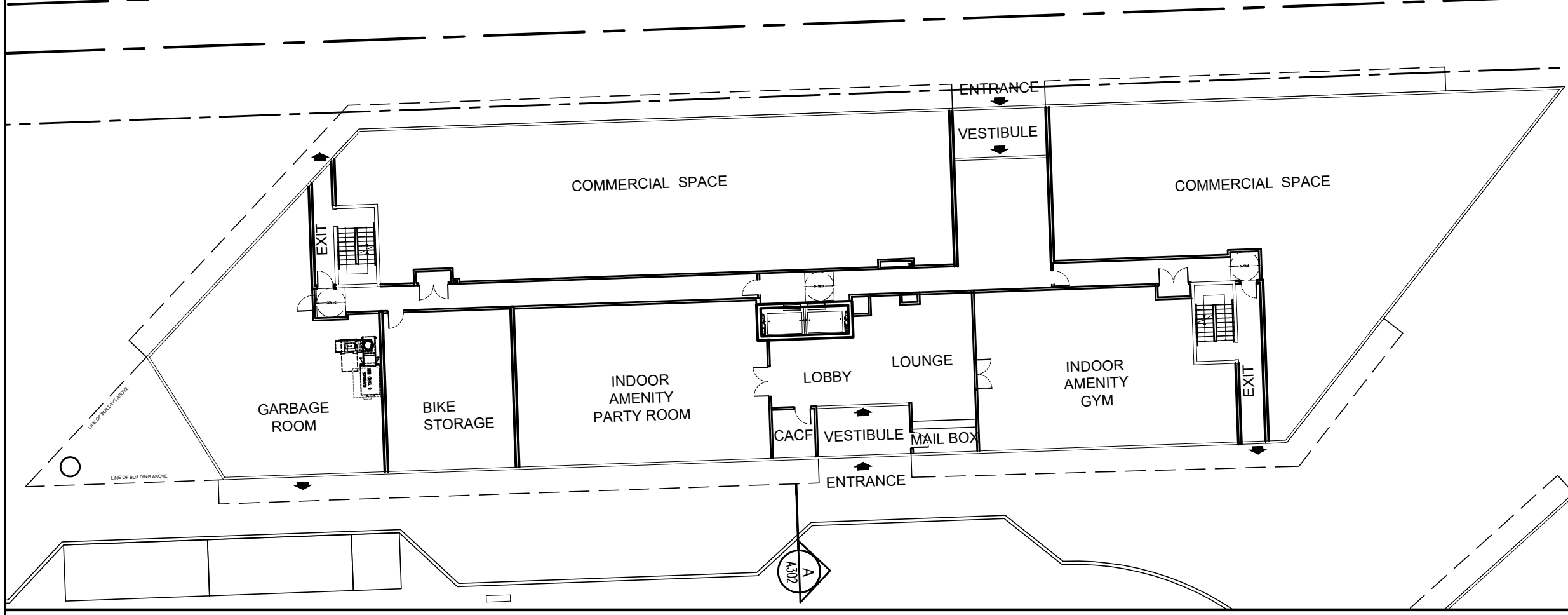
815 - 4788 YONGE ST. TORONTO ONTARIO M4M 1B7  
TEL: 416-224-0505 FAX: 416-224-0504



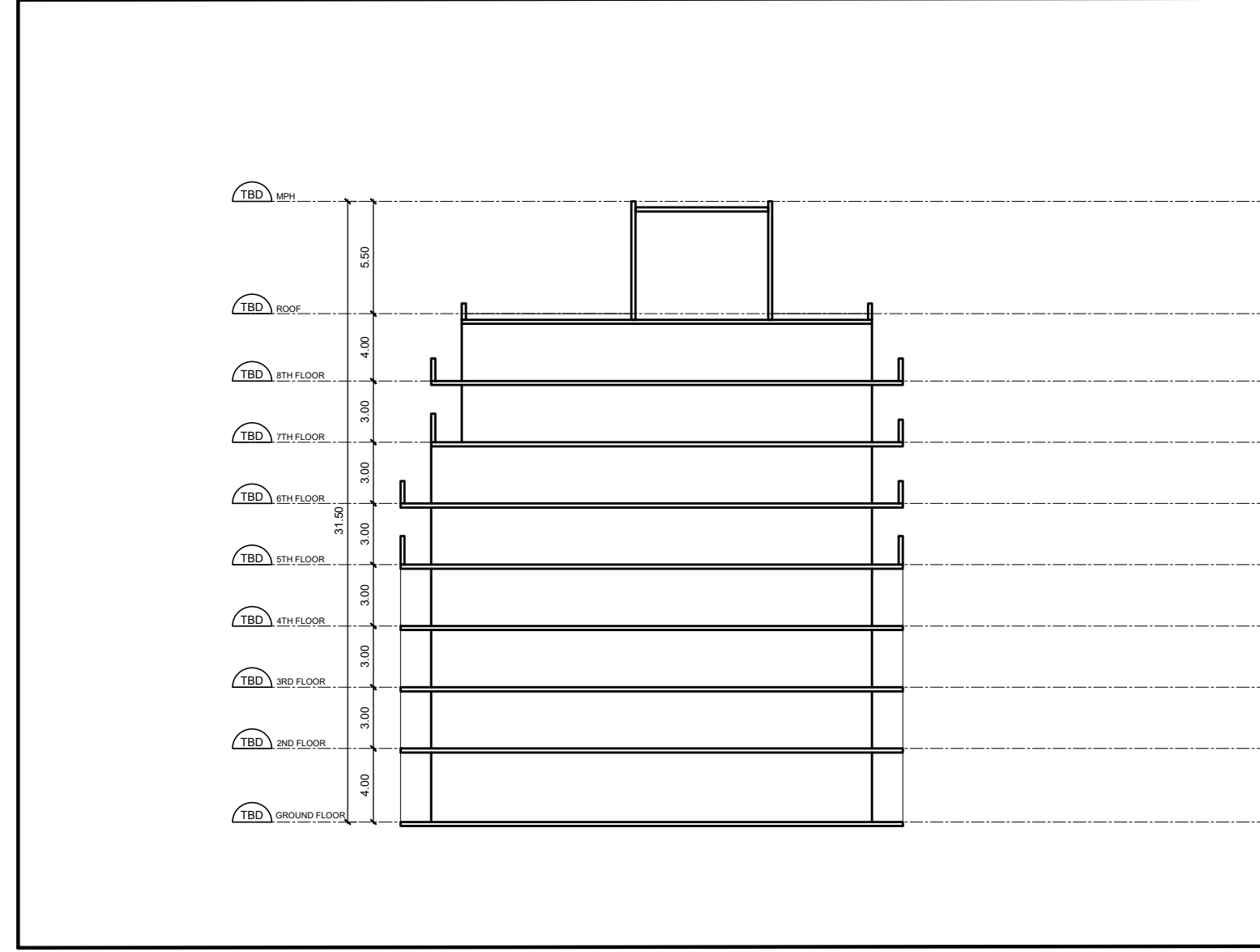
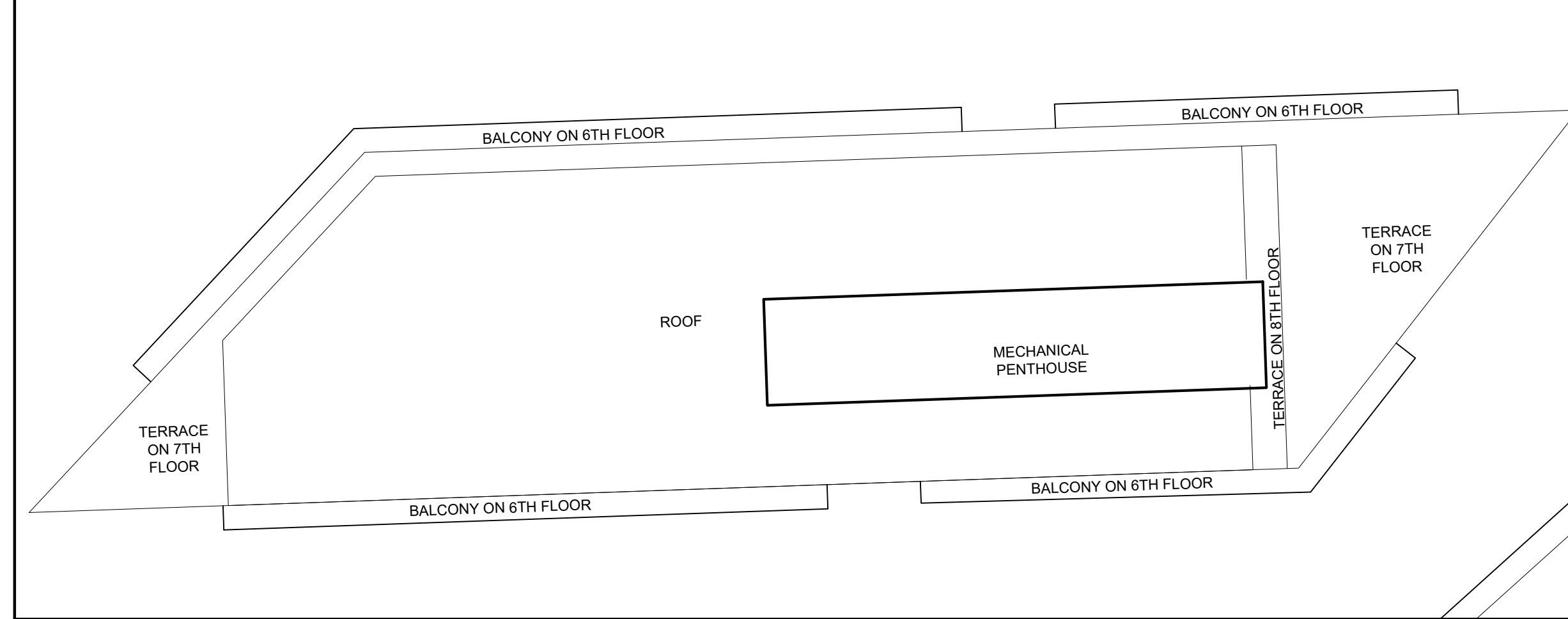




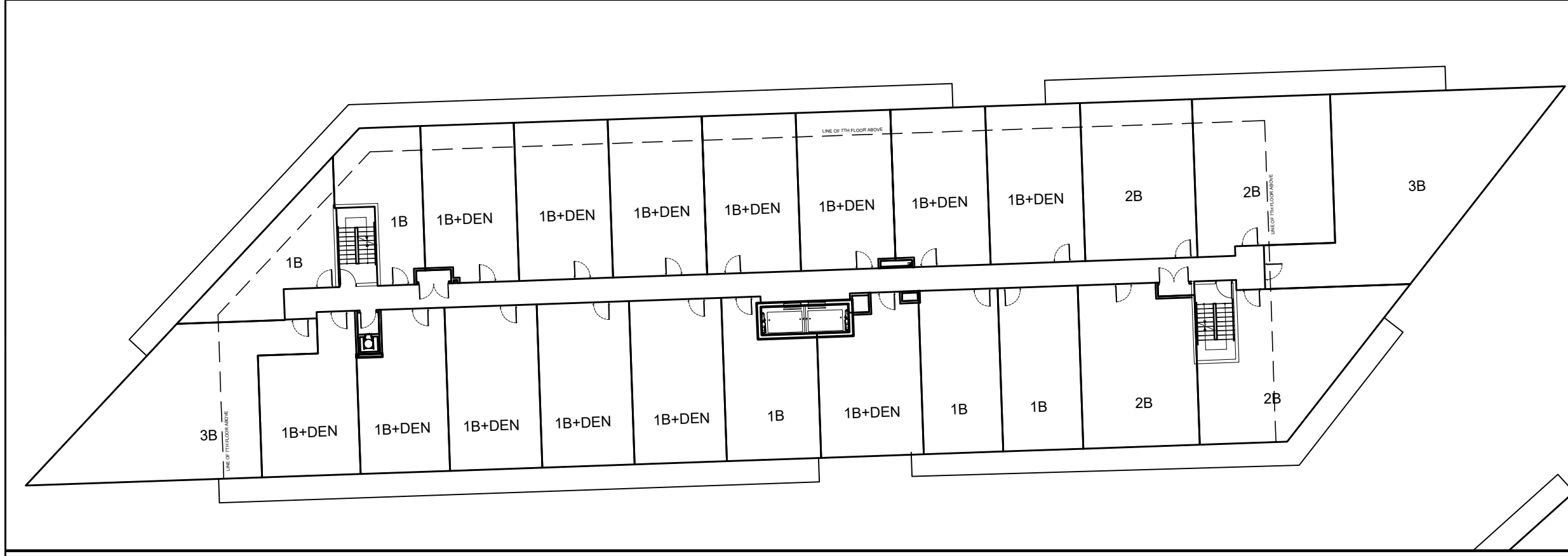




1 GROUND FLOOR PLAN  
A302 SCALE: 1/300



6 TYPICAL SCHEMATIC SECTION  
A302 SCALE: 1/300



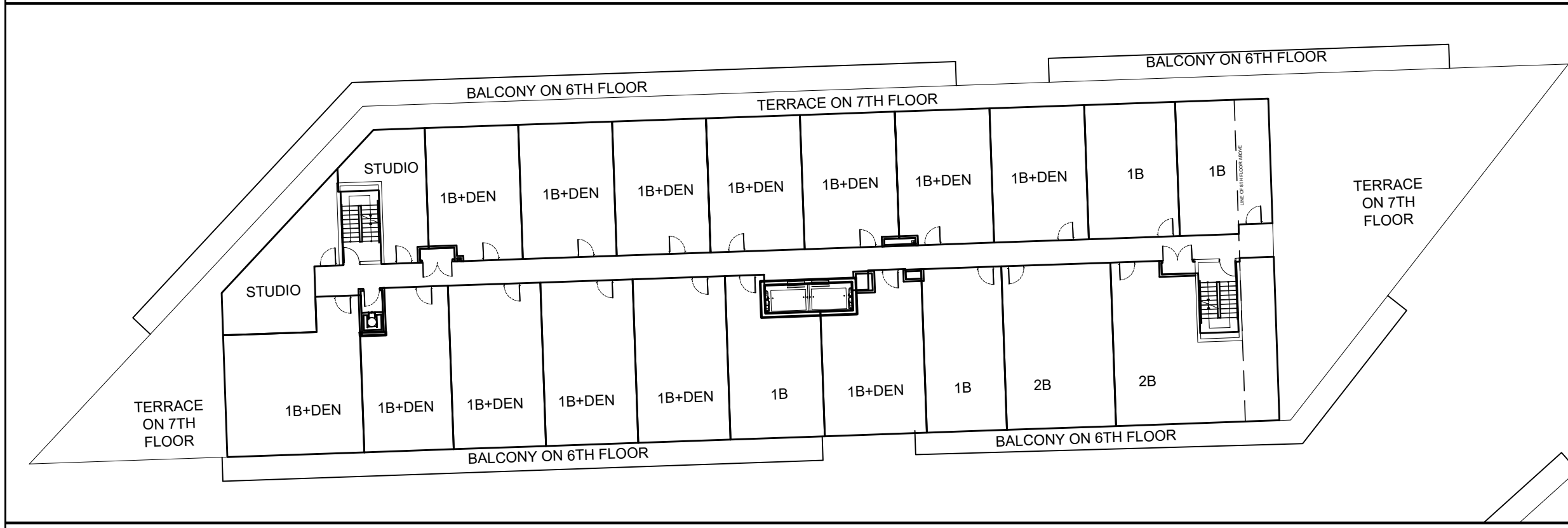
2 2ND - 6TH FLOOR PLANS  
A302 SCALE: 1/300



7 NORTH ELEVATION  
A302 SCALE: 1/300



9 EAST ELEVATION  
A302 SCALE: 1/300



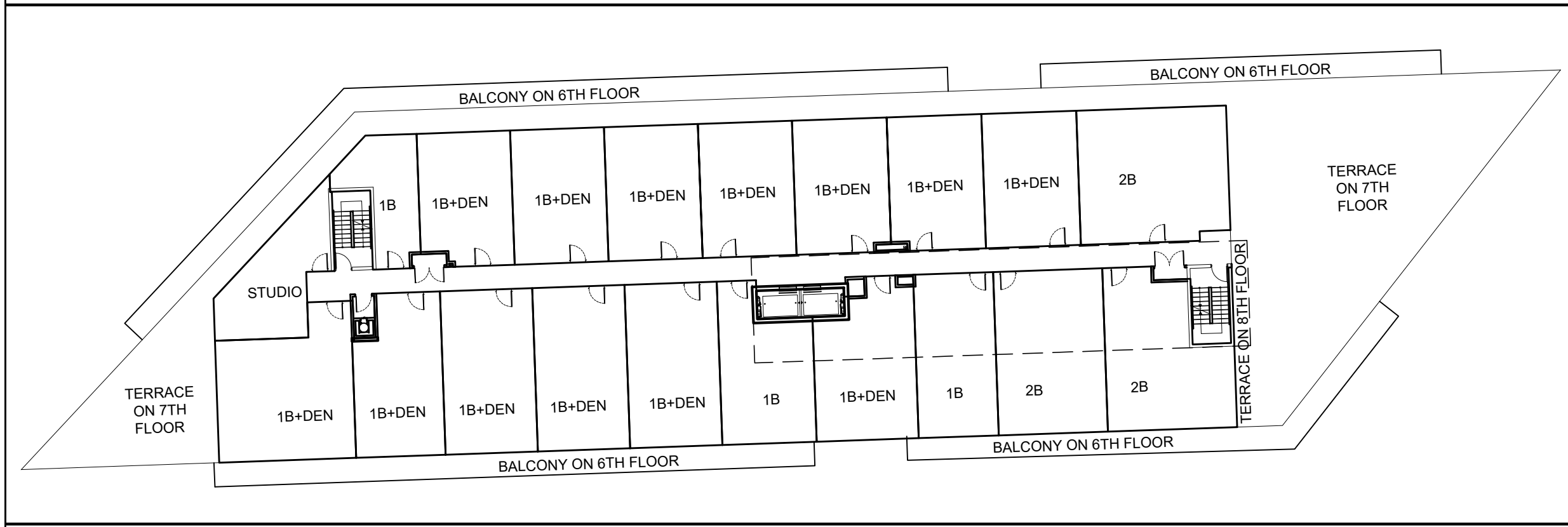
3 7TH FLOOR PLAN  
A302 SCALE: 1/300



8 SOUTH ELEVATION  
A302 SCALE: 1/300



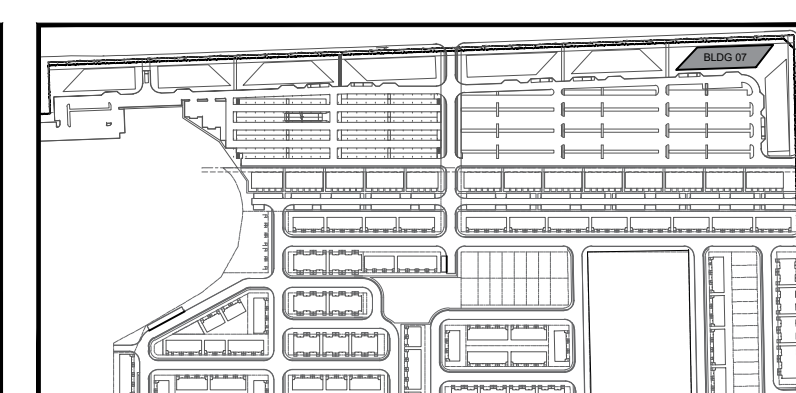
10 WEST ELEVATION  
A302 SCALE: 1/300



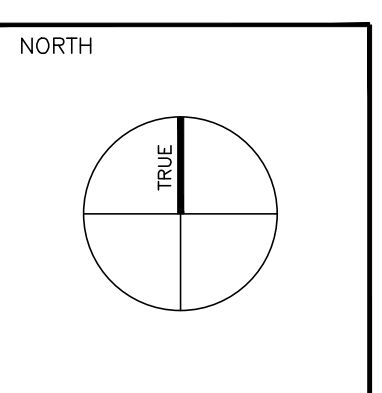
4 8TH FLOOR PLAN  
A302 SCALE: 1/300

NOTE: REFER TO GRADING PLAN FOR FINISHED FLOOR ELEVATION

ALL DRAWINGS AND RELATED DOCUMENTS ARE THE COPYRIGHT PROPERTY OF ICON ARCHITECTS INC. AND MUST BE RETURNED UPON REQUEST. REPRODUCTION OF DRAWINGS AND RELATED DOCUMENTS IN WHOLE OR IN PART IS FORBIDDEN WITHOUT WRITTEN PERMISSION OF ICON ARCHITECTS INC. ALL DIMENSIONS AND MEASUREMENTS MUST BE CHECKED AND VERIFIED BY THE CONTRACTOR. THE CONTRACTOR MUST REPORT ALL DISCREPANCIES AND ERRORS OR OMISSIONS TO THE ARCHITECT IN WRITING. THIS DRAWING IS NOT FOR CONSTRUCTION UNLESS IT CLEARLY STATES "ISSUED FOR CONSTRUCTION" BY THE ARCHITECT ON THE REVISION COLUMN. DO NOT SCALE DRAWINGS.



NO.	DESCRIPTION	DATE



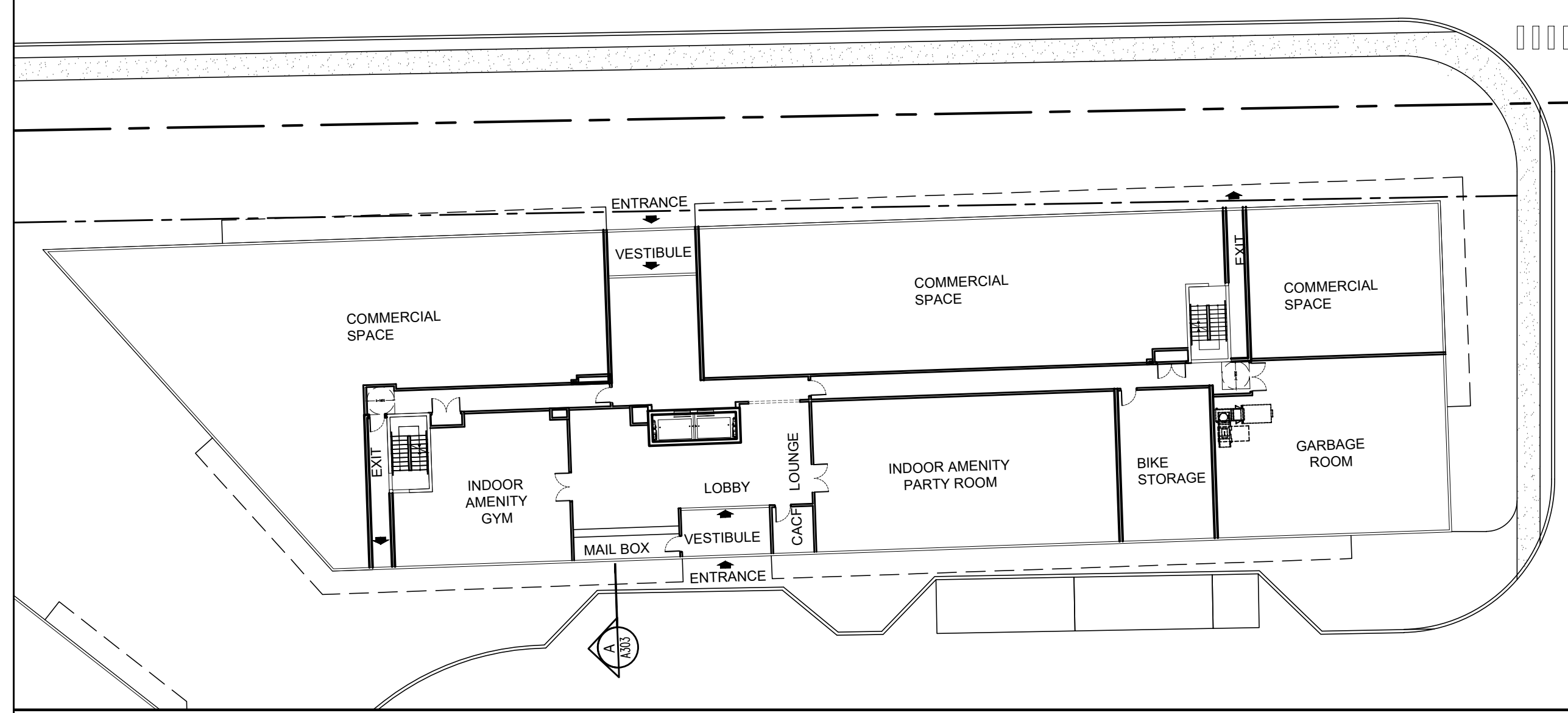
KILLALY STREET W  
(PART OF LOTS 31,32,33 CONCESSION 1 & PART OF ROAD ALLOWANCE BETWEEN TOWNSHIPS OF WAINFLEET & HUMBERSTONE, PART OF ROAD ALLOWANCE BETWEEN LOTS 32 & 33)  
PORT COLBORNE, ON

DRAWING TITLE  
PLANS, SECTION & ELEVATIONS  
(BUILDING 07)  
Scale:  
As Noted  
Date:  
APR. 05, 2024  
Project No.  
22129

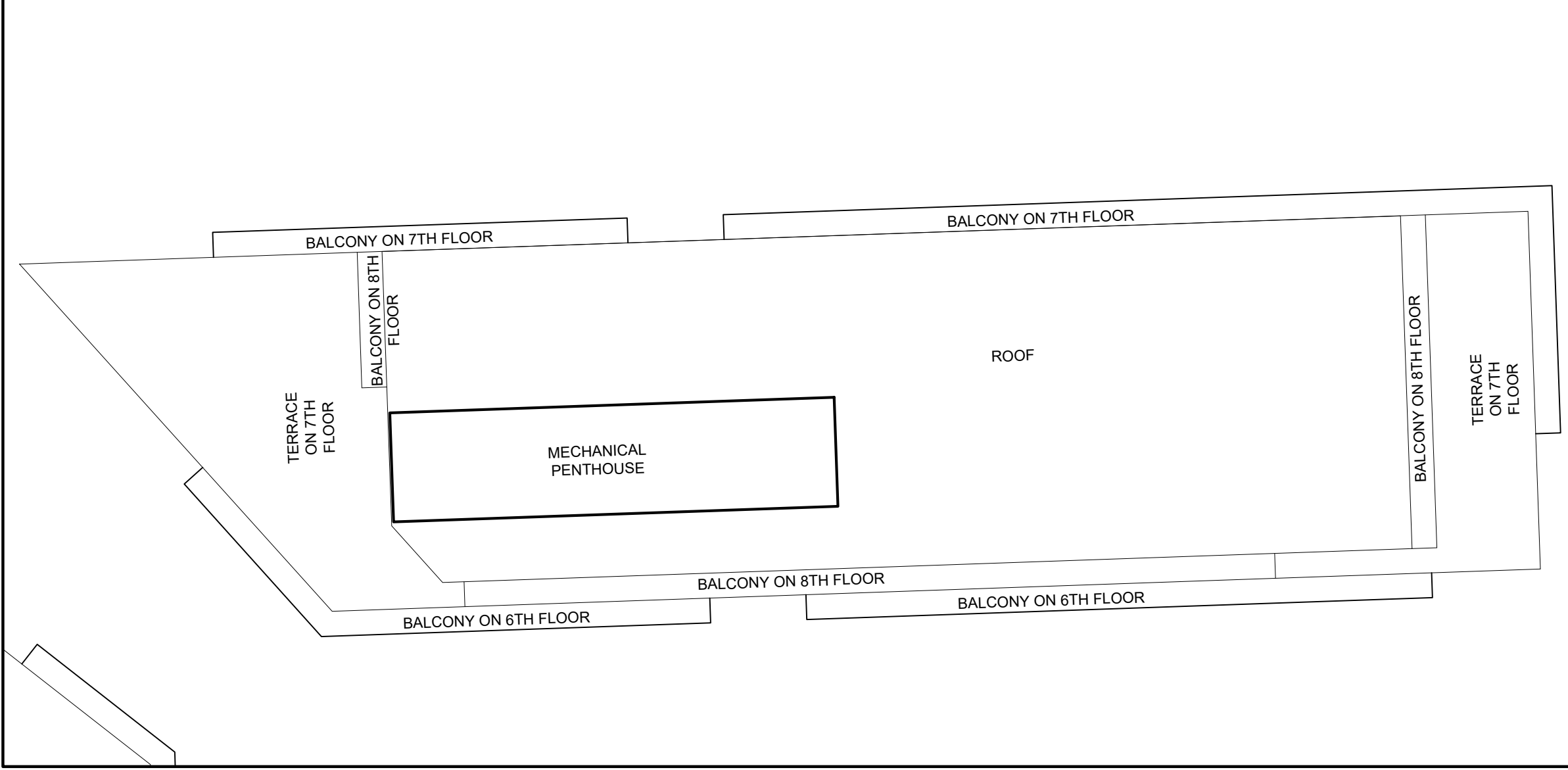
Drawn by:  
YA  
Checked by:  
RE  
Drawing No.  
A302

815 - 4789 YONGE ST. TORONTO ONTARIO M4M 1B7  
TEL: 416-224-0505 FAX: 416-224-0504

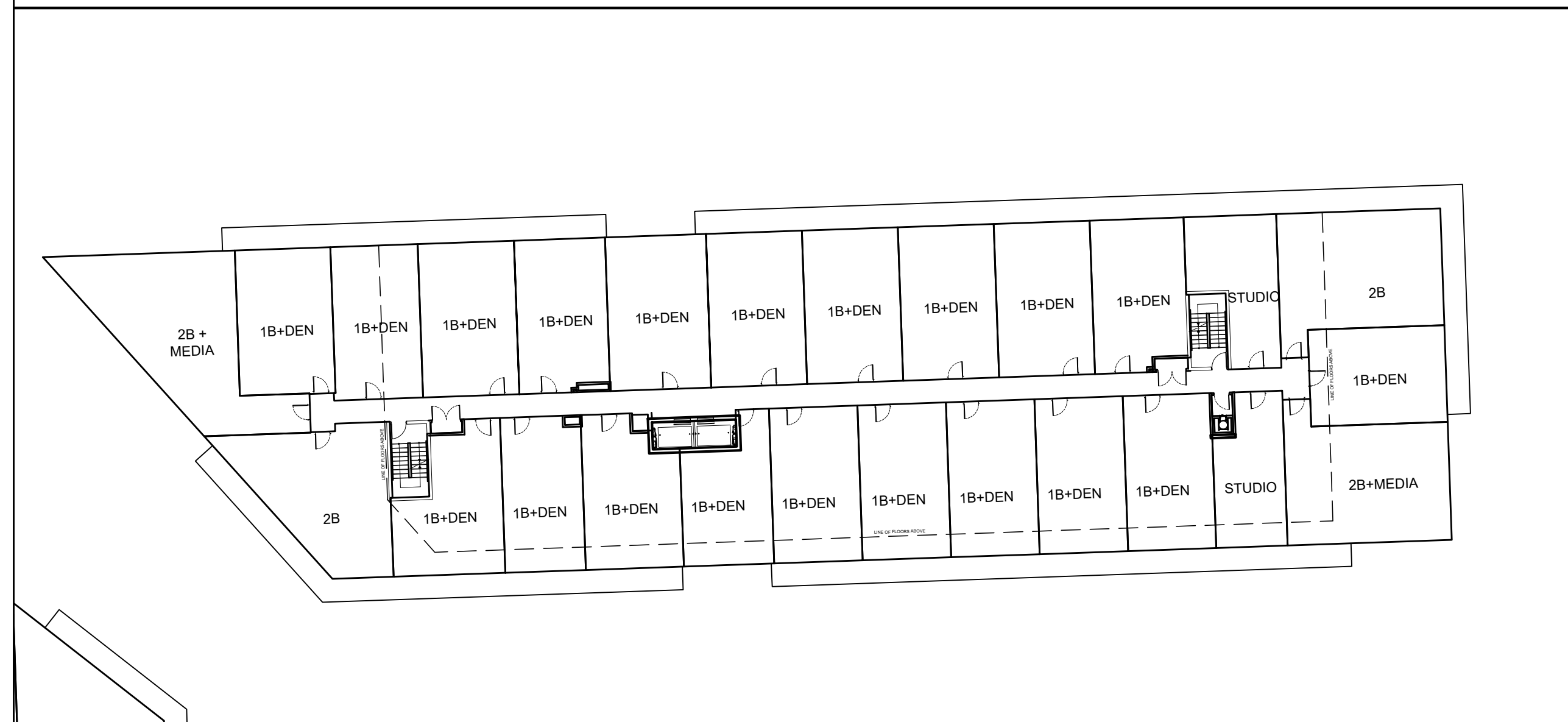
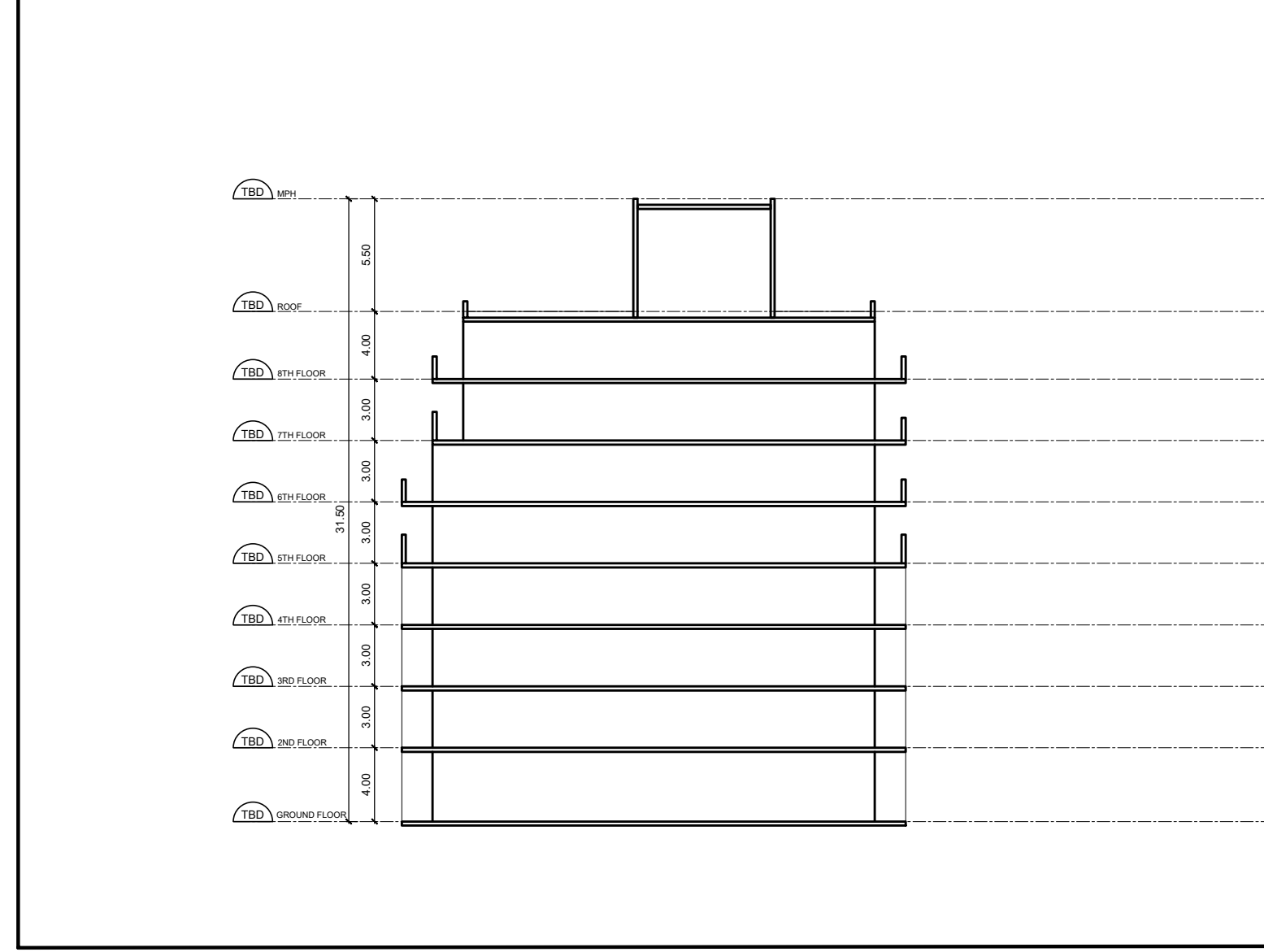




1 GROUND FLOOR PLAN  
SCALE: 1/300



5 TYPICAL SCHEMATIC SECTION  
SCALE: 1/300



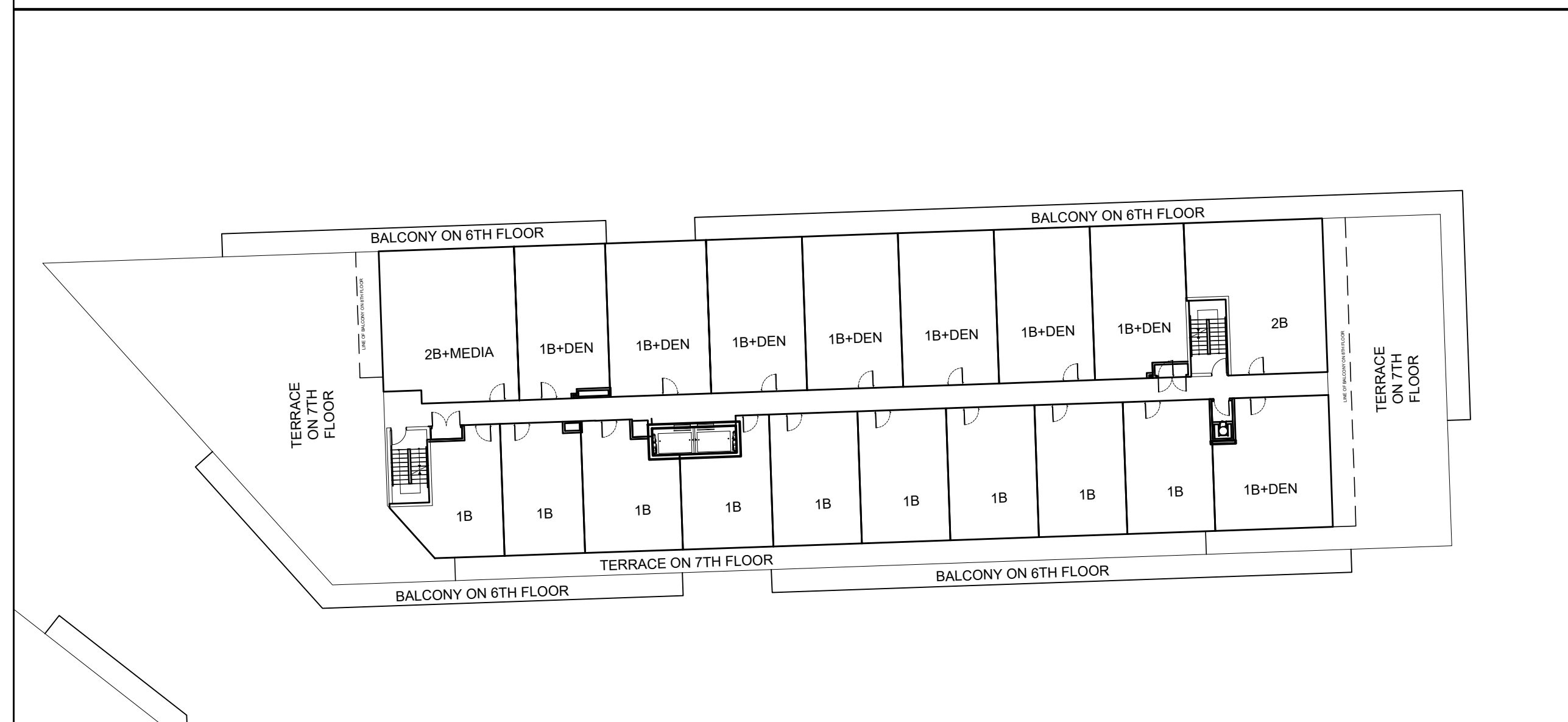
2 2ND - 6TH FLOOR PLANS  
SCALE: 1/300



6 NORTH ELEVATION  
SCALE: 1/300



8 EAST ELEVATION  
SCALE: 1/300



3 7TH - 8TH FLOOR PLANS  
SCALE: 1/300



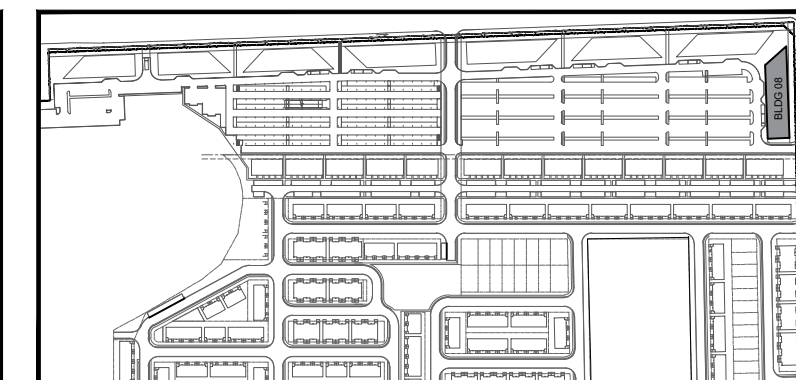
7 SOUTH ELEVATION  
SCALE: 1/300

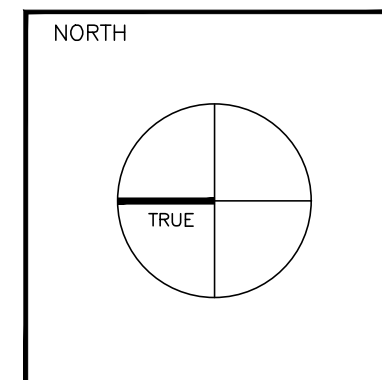


9 WEST ELEVATION  
SCALE: 1/300

NOTE: REFER TO GRADING PLAN FOR FINISHED FLOOR ELEVATION

ALL DRAWINGS AND RELATED DOCUMENTS ARE THE COPYRIGHT PROPERTY OF ICON ARCHITECTS INC. AND MUST BE RETURNED UPON REQUEST. REPRODUCTION OF DRAWINGS AND RELATED DOCUMENTS IN WHOLE OR IN PART IS FORBIDDEN WITHOUT WRITTEN PERMISSION OF ICON ARCHITECTS INC. ALL DIMENSIONS AND MEASUREMENTS MUST BE CHECKED AND VERIFIED BY THE CONTRACTOR. THE CONTRACTOR MUST REPORT ALL DISCREPANCIES AND ERRORS OR OMISSIONS TO THE ARCHITECT IN WRITING. THIS DRAWING IS NOT FOR CONSTRUCTION UNLESS IT CLEARLY STATES "ISSUED FOR CONSTRUCTION" BY THE ARCHITECT ON THE REVISION COLUMN. DO NOT SCALE DRAWINGS.



KILLALY STREET W  
(PART OF LOTS 31,32,33 CONCESSION 1 & PART OF ROAD ALLOWANCE BETWEEN TOWNSHIPS OF WAINFLEET & HUMBERSTONE, PART OF ROAD ALLOWANCE BETWEEN LOTS 32 & 33)  
PORT COLBORNE, ON

CONTRACTORS MUST CHECK AND VERIFY ALL DIMENSIONS ON THE JOB AND REPORT ANY DISCREPANCIES TO ARCHITECT BEFORE PROCEEDING WITH WORK. ALL PRINTS AND REPRODUCTIONS ARE THE PROPERTY OF THE ARCHITECT AND MUST BE RETURNED AT THE COMPLETION OF THE WORK. DRAWING SHOULD NOT BE SCALE.

DRAWING TITLE  
**PLANS, SECTION & ELEVATIONS (BUILDING 08)**  
Scale: As Noted  
Date: APR. 05, 2024  
Project No. 22129  
Drawn by: YA  
Checked by: RE  
Drawing No. A303

815 - 4789 YONGE ST. TORONTO ONTARIO M4M 1B7  
TEL: 416-224-0505 FAX: 416-224-0504

